ISSUED

DOE/WIPP-18-3561
Volume 1

Waste Isolation Pilot Plant

Geotechnical Analysis Report For July 2016 – June 2017

U.S. Department of Energy

ISSUED

Waste Isolation Pilot Plant

Geotechnical Analysis Report For July 2016 – June 2017

U.S. Department of Energy

UNITED STATES DEPARTMENT OF ENERGY

DOE/WIPP-18-3561, V1

REVISION 0

Approved by: _Signature on file_____ Date: __10/29/18_____
Michael Brown
Director, Office of Environmental Protection
Carlsbad Field Office

This page was intentionally left blank.

ISSUED

This document has been submitted as required to:

U.S. Department of Energy
Office of Scientific and Technical Information
PO Box 62
Oak Ridge, TN 37831
(865) 576-8401

Additional information about this document may be obtained by calling 1-800-336-9477

Unlimited, publicly available full-text scientific and technical reports produced since 1991 are available online at Information Bridge (www.osti.gov/bridge).

U.S Department of Energy and its contractors may obtain full-text reports produced prior to 1991 in paper form for a processing fee from:

U.S. Department of Energy
Office of Scientific and Technical Information
P.O. Box 62
Oak Ridge, TN 37831-0062
Telephone: (865) 576-8401
Facsimile: (865) 576-5728
E-mail: reports@osti.gov

Available for sale to the public from:

U.S. Department of Commerce
National Technical Information Service
5301 Shawnee Rd
Alexandra, VA 22312
Phone: (800) 553-6847 or (703) 605-6000
Fax: (703) 605-6900
Email: info@ntis.gov

This page was intentionally left blank.

FOREWORD AND ACKNOWLEDGMENTS

This report contains an assessment of the geotechnical status of the Waste Isolation Pilot Plant (WIPP). During the excavation of the principal underground access and experimental areas, the status was reported quarterly. Since 1987, when the initial construction phase was completed, reports have been published annually. This report presents and analyzes data collected from July 1, 2016, to June 30, 2017.

This Geotechnical Analysis Report (GAR) was written to meet the needs of several audiences. It satisfies requirements contained in the WIPP Hazardous Waste Facility Permit[1] (HWFP) and the Certification of Compliance[2] with Subparts B and C, Title 40 *Code of Federal Regulations* (CFR) Part 191, "Environmental Radiation Protection Standards for Management and Disposal of Spent Nuclear Fuel, High-Level and Transuranic Radioactive Wastes." It focuses on the geotechnical performance of the various components of the underground facility, including shaft stations, access drifts, and waste disposal areas. The results of investigations of excavation effects and other geotechnical studies are also included.

The report compares the geotechnical performance of the repository to the design criteria. It describes the techniques that were used to acquire the data. The depth and breadth of the evaluation of the different components of the underground facility vary according to the types and quantities of data available and the complexity of the recorded geotechnical responses. Graphic documentation of data and tabular documentation of instrument history can be provided upon request.

This GAR was prepared by Nuclear Waste Partnership LLC (NWP) for the U.S. Department of Energy (DOE), Carlsbad Field Office (CBFO), in Carlsbad, New Mexico. Work was supported by the DOE under Contract No. DE-EM0001971.

[1] New Mexico Environment Department (NMED), 2016, Waste Isolation Pilot Plant Hazardous Waste Facility Permit, NM4890139088-TSDF, Santa Fe, NM

[2] U.S. Environmental Protection Agency, 1998, "Criteria for the Certification and Recertification of the Waste Isolation Pilot Plant's Compliance with the Disposal Regulations: Certification Decision," Federal Register, Vol. 63, No. 95, pp. 27354, May 18, 1998, Washington, DC

This page was intentionally left blank.

TABLE OF CONTENTS

ACRONYMS AND ABBREVIATIONS 12

1.0 INTRODUCTION 14
1.1 Location and Description 14
1.2 Mission 17
1.3 Development Status 17
1.4 Purpose and Scope of Geomechanical Monitoring Program 18
1.4.1 Instrumentation 19
1.1.2 Data Acquisition 20
1.1.3 Data Evaluation 21
1.1.4 Data Errors 22

2.0 GEOLOGY 22
2.1 Regional Stratigraphy 22
2.1.1 Permian 23
2.1.2 Triassic 24
2.1.3 Quaternary 24
2.2 Underground Facility Stratigraphy 27
2.2.1 Disposal Horizon Stratigraphy of Panels 1, 2, 7, and 8 27
2.2.2 Disposal Horizon Stratigraphy of Panels 3, 4, 5, and 6 30
2.2.3 Northeast Area Stratigraphy 30

3.0 PERFORMANCE OF SHAFTS AND KEYS 32
3.1 Salt Shaft 32
3.1.1 Shaft Observations 34
3.1.2 Instrumentation 34
3.2 Waste Shaft 37
3.2.1 Shaft Observations 39
3.2.2 Instrumentation 39
3.3 Exhaust Shaft 41
3.3.1 Quarterly Shaft Inspection 42
3.1.3 Instrumentation 48
3.4 Air Intake Shaft 52
3.4.1 Shaft Performance 52

4.0 PERFORMANCE OF SHAFT STATIONS 54
4.1 Salt Shaft Station 54
4.1.1 Modifications to Excavation and Ground Control Activities 54
4.1.2 Instrumentation 54
4.2 Waste Shaft Station 57
4.2.1 Modifications to Excavation and Ground Control Activities 57
4.3 Air Intake Shaft Station 60
4.3.1 Modifications to Excavation and Ground Control Activities 60
4.3.2 Instrumentation 60

5.0 PERFORMANCE OF ACCESS DRIFTS 60
5.1 Modifications to Excavation and Ground Control Activities 60
5.2 Instrumentation 60
5.2.1 Extensometers 60

5.2.2 Convergence Points 62
5.3 Analysis of Convergence Point and Extensometer Data 63
5.4 Excavation Performance 63

6.0 PERFORMANCE OF THE WASTE DISPOSAL AREA 66
6.1 History 66
6.2 Modifications to Excavations and Ground Control Activities 67
6.3 Instrumentation 68
6.4 Excavation Performance 68
6.5 Analysis of Extensometer and Convergence Point Data 68

7.0 PERFORMANCE OF THE SALT DISPOSAL INVESTIGATIONS 70

AND SALT DEFENSE DISPOSAL INVESTIGATIONS 70
7.1 Ground Control Program 70
7.2 Instrumentation 70
7.4 Excavation Performance 70
8.0 GEOSCIENCE PROGRAM 71
8.1 Observation Hole Inspections 71
8.2 Fracture Mapping 75

8.3 Stratigraphic Mapping 75

8.4 Drilling and Geologic Core Descriptions 75

9.0 SUMMARY 75

10.0 REFERENCES 77

LIST OF TABLES

Table 1-1 Geomechanical Instrumentation System 20
Table 4-1 Closure Rates in the Salt Shaft Station 57
Table 5-1 Summary of Modifications and Ground Control Activities in the Access Drifts July 1, 2014 to June 30, 2015 61
Table 5-3 Vertical Closure Rate Changes in Excess of Twenty Percent in the Access Drifts 62
Table 9-1 Comparison of Excavation Performance to System Design Requirements .. 76

LIST OF FIGURES

Figure 1-1 WIPP Location 15
Figure 1-2 Underground Mining and Waste Disposal Configuration as of June 30, 2017 16
Figure 2-1 Regional Geology 26
Figure 2-2 Repository Level Stratigraphy of Panels 1, 2, 7, and 8 29
Figure 2-3 Repository Level Stratigraphy of Panels 3, 4, 5, and 6 31
Figure 3-1 Salt Shaft Stratigraphy 33
Figure 3-2 Waste Shaft Stratigraphy 34
Figure 3-3 Salt Shaft Key Instrumentation 36
Figure 3-4 Waste Shaft Stratigraphy 38
Figure 3-5 Waste Shaft Instrumentation 40
Figure 3-6 Waste Shaft Key Instrumentation 41
Figure 3-7 Exhaust Shaft Stratigraphy 44
Figure 3-8 Sample Intake of Exhaust Shaft Air Monitoring System 45
Figure 3-9 Diagram of Exhaust Shaft Fixtures and Seepage Zones (Upper 200 ft) .. 46
Figure 3-10 Location of Interception Wells and Storage Containers 47
Figure 3-11 Water Removed from the Exhaust Shaft Catch Basin and the Interception Well System 49
Figure 3-12 Exhaust Shaft Instrumentation 50
Figure 3-13 Exhaust Shaft Key Instrumentation 51
Figure 3-14 Air Intake Shaft Stratigraphy 53
Figure 4-1 Salt Shaft Station Stratigraphy 55
Figure 4-2 Salt Shaft Station Instrumentation after Roof Beam Excavation 56
Figure 4-3 Waste Shaft Station Stratigraphy 58
Figure 4-4 Waste Shaft Station Instrumentation after Roof Beam Excavation 59
Figure 5-1 Typical Convergence Point Array Configurations Showing Anchor Designations 65
Figure 6-1 Location of Geomechanical Instruments in Panels 6 and 7 69
Figure 8-1 Example of Observation Hole Layout at Lower Horizon 72
Figure 8-2 Typical Fracture Pattern at Lower Horizon 73
Figure 8-3 Example Observation Hole Layout at Upper Horizon 73
Figure 8-4 Typical Fracture Patterns at Upper Horizon 74

This page was intentionally left blank.

ACRONYMS AND ABBREVIATIONS

ASTM	American Society for Testing and Materials
bp	before present
bsc	below shaft collar
CAO	Carlsbad Area Office
CBFO	Carlsbad Field Office
CFR	Code of Federal Regulations
CH	contact-handled
cm	centimeter(s)
DOE	U.S. Department of Energy
EPA	U.S. Environmental Protection Agency
ft	foot (feet)
GAR	Geotechnical Analysis Report
GIS	geomechanical instrumentation system
HWFP	Hazardous Waste Facility Permit
in	inch(es)
km	kilometer(s)
kPa	kilopascal(s)
kVA	kilovolt ampere(s)
LANL	Los Alamos National Laboratory
lb(s)	pound(s)
m	meter(s)
Ma	million years
MB	marker bed
NMED	New Mexico Environment Department
NWP	Nuclear Waste Partnership LLC
OMB	orange marker bed
psi	pound(s) per square inch
RH	remote-handled
SDI	Salt Disposal Investigation

SDDI	Salt Defense Disposal Investigation
SPDV	Site and Preliminary Design Validation
TRU	transuranic
WIPP	Waste Isolation Pilot Plant
VOC	volatile organic compound
yr(s)	year(s)

1.0 INTRODUCTION

This Geotechnical Analysis Report presents and interprets geotechnical data from the underground excavations at the Waste Isolation Pilot Plant (WIPP). The data, which are obtained as part of a regular monitoring program, are used to characterize conditions, to compare actual performance to the design criteria and to evaluate and forecast the performance of the underground excavations.

Geotechnical Analysis Reports have been available to the public since 1983. During the Site and Preliminary Design Validation (SPDV) Program, the architect/engineer for the project produced these reports quarterly to document the geomechanical performance during and immediately after early excavations of the underground facility. Since completion of the construction phase of the project in 1987, the management and operating contractor for the facility has prepared these reports annually. This report describes the performance and condition of selected areas from July 1, 2016, to June 30, 2017. It is divided into nine sections.

Section 1 provides background information on WIPP, its mission, and the purpose and scope of the geomechanical monitoring program. Section 2 describes the local and regional geology of the WIPP site. Sections 3 and 4 describe the geomechanical instrumentation in the shafts and shaft stations, present the data collected by that instrumentation, and provide interpretation of these data. Sections 5 and 6 present the results of geomechanical monitoring in the two main portions of the WIPP underground (the access drifts and the waste disposal area). Section 7 introduces the Salt Disposal Investigation (SDI) and Salt Defense Disposal Investigation (SDDI) areas. Section 8 discusses the results of the Geoscience Program, which include fracture mapping and observation borehole information. Section 9 summarizes the results of geomechanical monitoring and compares the current excavation performance to the design requirements. Section 10 lists references.

1.1 Location and Description

The WIPP facility is located in southeastern New Mexico, 26 miles (42 kilometers [km]) east of Carlsbad (Figure 1-1). The surface facilities were built on the flat to gently rolling terrain that is characteristic of the Los Medaños area. The underground facility is being excavated approximately 2,150 feet (ft) (655 meters [m]) beneath the surface in the Salado Formation. Figure 1-2 shows a plan view of the underground configuration of WIPP as of June 30, 2016.

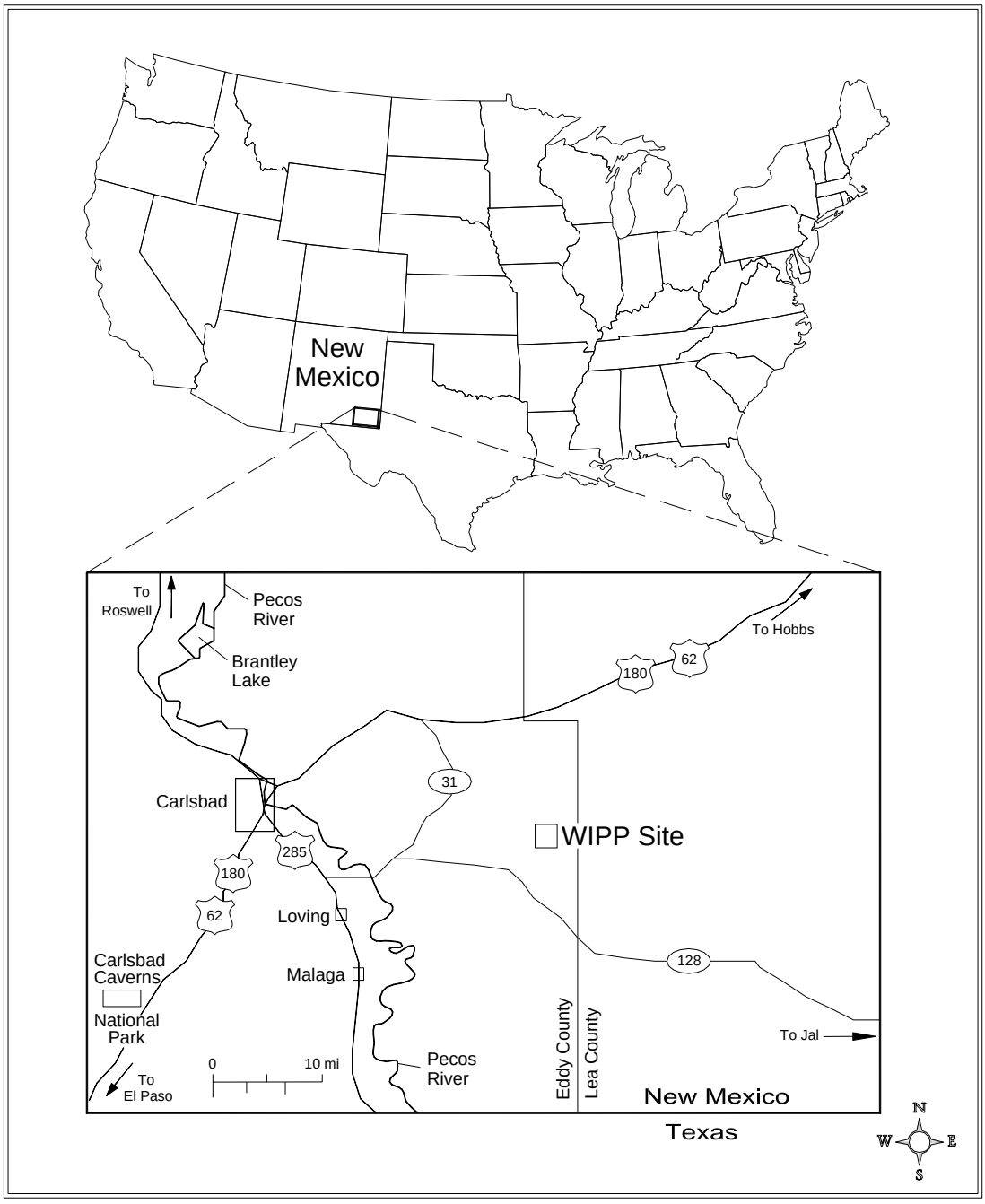

Figure 1-1 WIPP Location

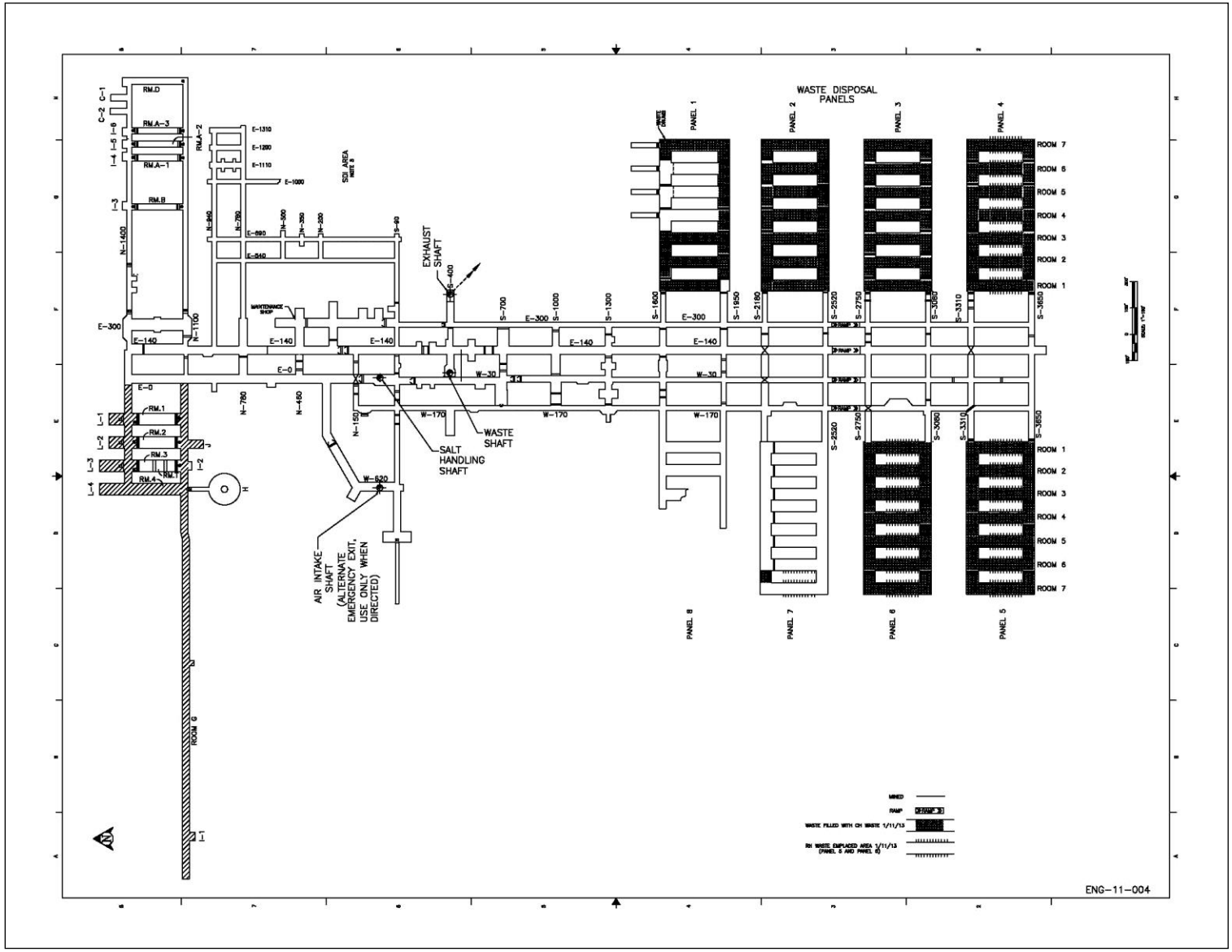

Figure 1-2 Underground Mining and Waste Disposal Configuration as of June 30, 2017

1.2 Mission

In 1979 Congress authorized WIPP (Public Law 96-164, National Security and Military Applications of Nuclear Energy Authorization Act of 1980) to provide ". . . a research and development facility to demonstrate the safe disposal of radioactive wastes resulting from the defense activities and programs of the United States exempted from regulation by the Nuclear Regulatory Commission." To fulfill this mission, the DOE constructed a full-scale facility to demonstrate both technical and operational principles of the permanent disposal of transuranic (TRU) and TRU mixed wastes. Technical aspects are those concerned with the design, construction, and performance of the subsurface excavations. Operational aspects refer to the receiving, handling, and emplacement of TRU wastes in the facility. The facility was first used for *in situ* studies and experiments without the use of radioactive waste. WIPP now receives, handles, and permanently disposes of TRU waste and TRU mixed waste.

1.3 Development Status

To fulfill its mission, the DOE developed WIPP in a phased manner. The goal of the SPDV phase, begun in 1980, was to characterize the site and obtain *in situ* geotechnical data from underground excavations to determine whether site characteristics and *in situ* conditions were suitable for permanent disposal. During this phase, the Salt Shaft, a ventilation shaft, a drift to the southernmost extent of the proposed waste disposal area, a four-room experimental panel, and access drifts were excavated. Surface-based geological and hydrological investigations were also conducted. The data obtained from the SPDV investigations were reported in the "Summary of the Results of the Evaluation of the WIPP Site and Preliminary Design Validation Program" (DOE, 1983).

Based upon the favorable results of the SPDV investigations, additional activities were initiated in 1983. These included the construction of surface structures, conversion of the ventilation shaft for use as the Waste Shaft, excavation of the Exhaust Shaft, development of additional access drifts to the waste disposal area, excavation of the Air Intake Shaft, and excavation of additional experimental rooms to support research and development. Geotechnical data acquired during this phase were used to evaluate the performance of the excavations in the context of established design criteria (DOE, 1984). Results of these evaluations were reported in *Geotechnical Field Data Reports* (DOE, 1985; DOE, 1986a) and were summarized in the *Design Validation Final Report* (DOE, 1986b).

The *Design Validation Final Report* concluded that the facility, including waste disposal areas, could be developed and operated to fulfill the long-term mission of WIPP (DOE, 1986b). All available information validated the design of underground openings to safely accommodate the permanent disposal of waste under routine operating conditions.

Panel 1 mining began in 1986 and was completed in 1988. Panel 1 was intended to receive waste for an initial operations demonstration and pilot plant phase that was scheduled to start in October 1988; however, the demonstration and pilot plant phase was not put into effect because waste could not be emplaced until permits were acquired.

In October 1996, the DOE submitted to the U.S. Environmental Protection Agency (EPA) a compliance certification application in accordance with 40 CFR Parts 191 and 194, which addressed the long-term (10,000-year) performance criteria for the disposal system. On May 18, 1998, the EPA published the final certification that allowed for the receipt of TRU waste at WIPP. Immediately before this certification, the DOE Carlsbad Area Office (CAO) completed an Operational Readiness Review, which is required by the DOE before the start-up or a process change of any nuclear facility. As a result of the review, the CAO notified the Energy Secretary on April 1, 1998, that WIPP was operationally ready to receive waste. On March 26, 1999, the first shipment of TRU waste was received from Los Alamos National Laboratory (LANL). By the end of June 2013, many additional generator sites had shipped waste to WIPP. The cleanup of several small-quantity generator sites, as well as one large-quantity site (Rocky Flats Environmental Technology Site) is now complete.

Waste disposal in Panels 1, 2, 3, 4, 5 and 6 is complete. Panels 1, 2, and 3 contain only CH waste. The first RH waste shipment arrived January 24, 2007. Panel 4 was the first to receive both CH and RH waste. CH and RH waste emplacement had commenced in Panel 7 but was halted initially by a truck fire in the underground and remained halted due to the radiological release.

1.4 Purpose and Scope of Geomechanical Monitoring Program

As specified in the WIPP HWFP (NMED, 2016), the purpose of the geomechanical monitoring program is to obtain *in situ* data to support the continuous assessment of the design for underground facilities.

Specifically, the program provides for:

- Early detection of conditions that could affect operational safety.
- Evaluation of disposal room closure that ensures adequate access.
- Guidance for design modifications and remedial actions.
- Data for interpreting the behavior of underground openings, in comparison with the established design criteria.

Data taken by or input into the geomechanical instrumentation system (GIS) are evaluated and reported in this GAR. This annual report fulfills the requirements set forth in Part 4.6.1.2, Attachment A2, Section A2-5b (2) of the WIPP HWFP (NMED,2016), and 40 CFR §191.14, "Assurance Requirements," implemented through the certification criteria, 40 CFR Part 194.

The Geomechanical Monitoring Program generates the data for four of the compliance monitoring parameters:

- Creep closure and stresses
- Extent of deformation
- Initiation of brittle deformation
- Displacement of deformation features

The instrumentation system for geomechanical monitoring provides data for routine evaluations of safety, stability, and performance of underground openings. *In situ* data are also used to model long-term disposal system performance. Changes resulting from excavations are monitored by routine inspections of selected observation hole arrays and fracture mapping to detect and quantify occurrences of discontinuities such as fractures and bed separations. Analysis of data indicating areas of potential instability allows timely corrective action before they could become safety issues. Other geoscience activities include geologic mapping and sampling, and seismic monitoring.

The GIS provides data that are collected, processed, and stored for analysis. The following subsections briefly describe the major components of the GIS.

1.4.1 Instrumentation

Instrumentation installed for measuring the geomechanical response of the shafts, drifts, and other underground openings includes convergence points, convergence meters, extensometers, rock bolt load cells, pressure cells, strain gauges, piezometers, and joint meters. Table 1-1 lists a summary of the specifications for geomechanical instrumentation.

Table 1-1 Geomechanical Instrumentation System

Instrument Type	Measures	Range[1]	Resolution[1]
Sonic probe extensometer	Cumulative deformation	0–2 in	0.001 in
Convergence point (tape extensometer)	Cumulative deformation	2–50 ft	0.001 in
Wire convergence meter	Cumulative deformation	0–3.5 ft	0.001 in
Embedded strain gauge	Cumulative strain	0–3000 μin/in	1 μin/in
Spot-welded strain gauge	Cumulative strain	0–2500 μin/in	1 μin/in
Rock bolt load cell	Load	0–50 tons	40 lb
Earth pressure cell	Pressure	0–1000 psi	1 psi
Piezometer	Fluid pressure	0–500 psi	0.5 psi
Joint meter	Cumulative deformation	0–4 in	0.001 in
Vibrating wire extensometer	Cumulative deformation	0–4 in	0.001 in
Wire extensometer	Cumulative deformation	0–20 in	0.001 in
Linear potentiometric extensometer	Cumulative deformation	0–6 in	0.001 in

[1] Manual readout boxes for the instruments were manufactured to render measurements in U.S. customary units. Range and resolution measurement units have not been converted to metric units. Measurements from these instruments have been converted for presentation elsewhere in this report.

1.1.2 Data Acquisition

Geomechanical instruments are read either manually, using portable devices, or remotely by electronically polling the stations from the surface in accordance with approved operating procedures. Remotely read instruments are connected to one of the underground data loggers, and readings are collected by initiating the appropriate polling routine. Upon completion of a verification process, data are transferred to a computer database. Manual readout devices are taken to instrument locations underground. Data are recorded on data sheets and later entered into an electronic database.

The underground data acquisition system consists of instruments, polling devices, and a communications network. Instruments are connected to polling devices that are installed in electrical enclosures near the instrument locations. Polling devices are connected by a data link to a surface computer.

Whether acquired manually or remotely, geomechanical data are entered into the database files of the GIS data processing system. The data processing system consists of computer programs that are used to enter, reduce, and transfer the data to permanent storage files. Additional routines allow access to the permanent storage files

for numerical analysis, tabular reporting, and graphical plotting. Copies of the instrumentation database and data plots are available upon request.[3]

1.1.3 Data Evaluation

Rounding and significant digits are used in the data tables of this document. The reference document is American Society for Testing and Materials (ASTM) document ASTM D 6026-06, "Standard Practice for Using Significant Digits in Geotechnical Data."

Closure measurements are acquired manually from convergence point anchors and remotely from convergence meters. Data are presented in plots of closure versus time. Closure rate data are calculated and presented as part of the data analysis. Extensometers provide displacement data from instrumented rods or wires anchored at various depths. Plots show displacement versus time for individual anchors.

Displacement rate data from the hole (collar) to the deepest anchor are presented in the data analysis.

The annual closure rate is calculated as follows:

$$Rate\ \left(\frac{inches}{year}\right) = \left[\frac{reading2 - reading1}{date2 - date1}\right] * 365.25 \frac{days}{year}$$

reading = the change from the initial reading (inches)

reading1 = reading closest to the beginning of the reporting period

reading2 = reading closest to the end of the reporting period

Comparisons between closure rates of the previous and current reporting periods are presented as percent changes in rate and are calculated as follows:

$$percent\ change\ in\ rate = (Rate_{Current\ Period} - Rate_{Previous\ Period}) / (Rate_{Previous\ Period}) \times 100\%$$

Rock bolt load cells are used to determine bolt support performance. Plots show load versus time for each instrumented bolt.

Earth pressure cells and strain gauges are used to determine the stresses and deformation in and around the shaft liners. Data are depicted in time-based plots.

[3] Instrumentation data and data plots are presented in "Geotechnical Analysis Report for July 2016 - June 2017 Supporting Data" (DOE/WIPP-18-3561 Volume 2).
The document is available upon request from the National Technical Information Service. See page 3 for details and addresses.

Piezometers are used to measure the gauge pressure of groundwater and are installed in the shafts at varying elevations to monitor the hydraulic head acting on the shaft liners. Data are plotted as pressure versus time.

Joint meters, installed perpendicular to a crack, monitor the dilation of the crack with time. Data are presented as displacement versus time.

1.1.4 Data Errors

GIS data are processed through a comprehensive database management system. Whether acquired manually or remotely, GIS data are processed and permanently stored according to approved procedures. On occasion, erroneous readings can occur. There are several possible explanations for erroneous readings, including the following:

- The measuring device was misread.
- The reading was recorded incorrectly.
- The measuring device was not functioning within specifications.

When a reading is believed to be erroneous, the suspect reading is evaluated, and, if necessary, a second reading is collected. If the second reading falls in line with the instrument trend, the first reading is discarded and the second reading is entered in the database. If the second reading and subsequent readings remain out of the instrument trend, the ground conditions in the vicinity of the instrument are assessed to determine the reason for the discrepancy. In addition, the reading frequency may be increased.

2.0 GEOLOGY

This section provides a summary of the stratigraphy of the WIPP region and the site. Readers desiring further geologic information may consult the "Geological Characterization Report, WIPP Site, Southeastern New Mexico" (Powers et al., 1978). This report was developed as a source document on the geology of the WIPP site for individuals, groups, or agencies seeking basic information on geologic history, hydrology, geochemistry, or detailed information, such as physical and chemical properties of repository rocks. A more recent survey of WIPP stratigraphy is included in Holt and Powers (1990).

2.1 Regional Stratigraphy

The stratigraphy in the vicinity of the WIPP site includes rocks of Permian (295 to 250 million years [Ma] before present [bp]), Triassic (250 to 203 Ma), and Quaternary (1.75 Ma to present) ages. The descriptions of formations provided in this section are given in order of deposition (oldest to youngest), beginning with the Castile Formation (Figure 2-1).

2.1.1 Permian

The Permian system in southwestern North America is divided into four series. The last of these, the Ochoan Series, contains the host rock in which the WIPP repository is located.

The Ochoan Series is of mostly marine origin and consists of four formations: three evaporite formations (the Castile, the Salado, and the Rustler) and one redbeds formation (the Dewey Lake). The Ochoan evaporites overlie marine limestones and sandstones of the Guadalupian Series (Delaware Mountain Group). The younger redbeds represent a transition from the lower evaporite deposition to fluvial deposition on a broad, low-relief, fluvial plain. The Permian rocks are overlain by fluvial deposits of the Triassic and Quaternary periods.

2.1.1.1 Castile Formation

The Castile Formation, lowermost of the four Ochoan formations, is approximately 1,250 ft (380 m) thick in the WIPP vicinity. Lithologically, the Castile is the least complex of the evaporite formations and is composed chiefly of interbedded anhydrite and halite, with limestone present in minor amounts.

2.1.1.2 Salado Formation

The Salado Formation comprises nearly 2,000 ft (610 m) of evaporites, primarily halite. The formation is subdivided into three informal members: the unnamed lower member, the McNutt potash zone, and the unnamed upper member. Each member contains similar amounts of halite, anhydrite, and polyhalite and is differentiated on the basis of soluble potassium- and magnesium-bearing minerals. The WIPP disposal horizon is located within the unnamed lower member, 2,150 ft (655 m) below the surface.

2.1.1.3 Rustler Formation

The Rustler Formation is subdivided into five members, starting from its base: the Los Medaños Member, the Culebra Dolomite Member, the Tamarisk Member, the Magenta Dolomite Member, and the Forty-niner Member.

In the vicinity of the WIPP site, the Rustler is approximately 310 ft (95 m) thick and thickens to the east. The lower portion (Los Medaños Member) contains primarily fine sandstone to mudstone with lesser amounts of anhydrite, polyhalite, and halite. Bedded and burrowed siliciclastic sedimentary rocks with cross-bedding and fossil remains signify the transition from the strongly evaporitic environments of the Salado to the brackish lagoonal environments of the Rustler (Holt and Powers, 1990).

The upper portion of the Rustler contains interbeds of anhydrite, dolomite, and mudstone. The Culebra Dolomite member is generally brown, finely crystalline, and locally argillaceous. The Culebra contains rare to abundant vugs with variable gypsum

and anhydrite filling and is the most transmissive hydrologic unit within the Rustler. The Tamarisk Member consists of lower and upper sulfate units separated by a unit that varies laterally from mudstone to mainly halite. The Magenta Dolomite Member is a gypsiferous dolomite with abundant primary sedimentary structures and well-developed algal features. The Forty-niner Member consists of lower and upper sulfate units separated by a mudstone that displays sedimentary features and bedding. East of the site area, halite correlates with the mudstone. The Culebra and Magenta Dolomite members are persistent and serve as important marker units.

2.1.1.4 Dewey Lake Redbeds

The Dewey Lake Redbeds is the uppermost of the Ochoan Series formations. Within the series, the Dewey Lake represents a transition from the lower marine evaporite deposition to fluvial deposition on a broad, low-relief, fluvial plain. The redbeds, approximately 475 ft (145 m) thick, consist of predominantly reddish-brown interbedded fine-grained sandstone, siltstone, and claystone. This formation is differentiated from others by its lithology and distinctive color (both of which are remarkably uniform), and by sedimentary structures, including horizontal- and cross-laminae and ripple marks. The redbeds also contain locally abundant greenish-gray reduction spots and gypsum filled fractures. The formation thickens from west to east due to eastward dips and erosion to the west.

2.1.2 Triassic

The only Triassic rocks present in the WIPP region belong to the Dockum Group.

2.1.2.1 Dockum Group

The Dockum Group consists of fine-grained floodplain sediments and coarse alluvial debris of Triassic age. From a pinch-out near the center of the WIPP site it thickens eastward, forming an erosional wedge. Local subdivisions of the Dockum Group are the Santa Rosa Sandstone and the Chinle Formation; however, only the Santa Rosa occurs in the vicinity of the site. It consists primarily of poorly sorted sandstone with conglomerate lenses and thin mudstone partings and contains impressions and remnants of fossils. These rocks have more variegated hues than the underlying uniformly colored Dewey Lake.

2.1.3 Quaternary

Quaternary Period deposits include the Gatuña Formation, Mescalero Caliche, and surficial sediments.

2.1.3.1 Gatuña Formation, Mescalero Caliche, and Surficial Sediments

The Gatuña Formation (ranging in age from approximately 1.3 million to 600,000 years bp) (Powers and Holt, 1993) is a stream-laid deposit overlying the Dockum Group in the WIPP vicinity. At the site center, the formation consists of approximately 13 ft (4 m) of poorly consolidated sand, gravel, and silty clay. The Gatuña Formation is light red and mottled with dark stains. The unit contains abundant calcium carbonate, but is poorly cemented. Sedimentary structures are abundant (Powers and Holt, 1993, 1995).

The Mescalero Caliche (approximately 500,000 years bp) is approximately 4 ft (1.2 m) thick in the WIPP vicinity. The Mescalero is a hard, resistant soil horizon that lies beneath a cover of wind-blown sand. The horizon is petrocalcic (i.e., very strongly cemented with calcium carbonate). Petrocalcic horizons form slowly beneath a stable landscape at the average depth of infiltration of soil moisture and indicate stability and integrity of the land surface. Many of the surface buildings at WIPP are founded on top of the Mescalero Caliche.

Surficial sediments include sandy soils developed from eolian material and active dune areas. The Berino Series (a soil type) covers about 50 percent of the site and consists of deep sandy soils that developed from wind-worked material of mixed origin. Based on sample analyses, the Berino soil from the WIPP site formed 330,000 ± 75,000 years bp.

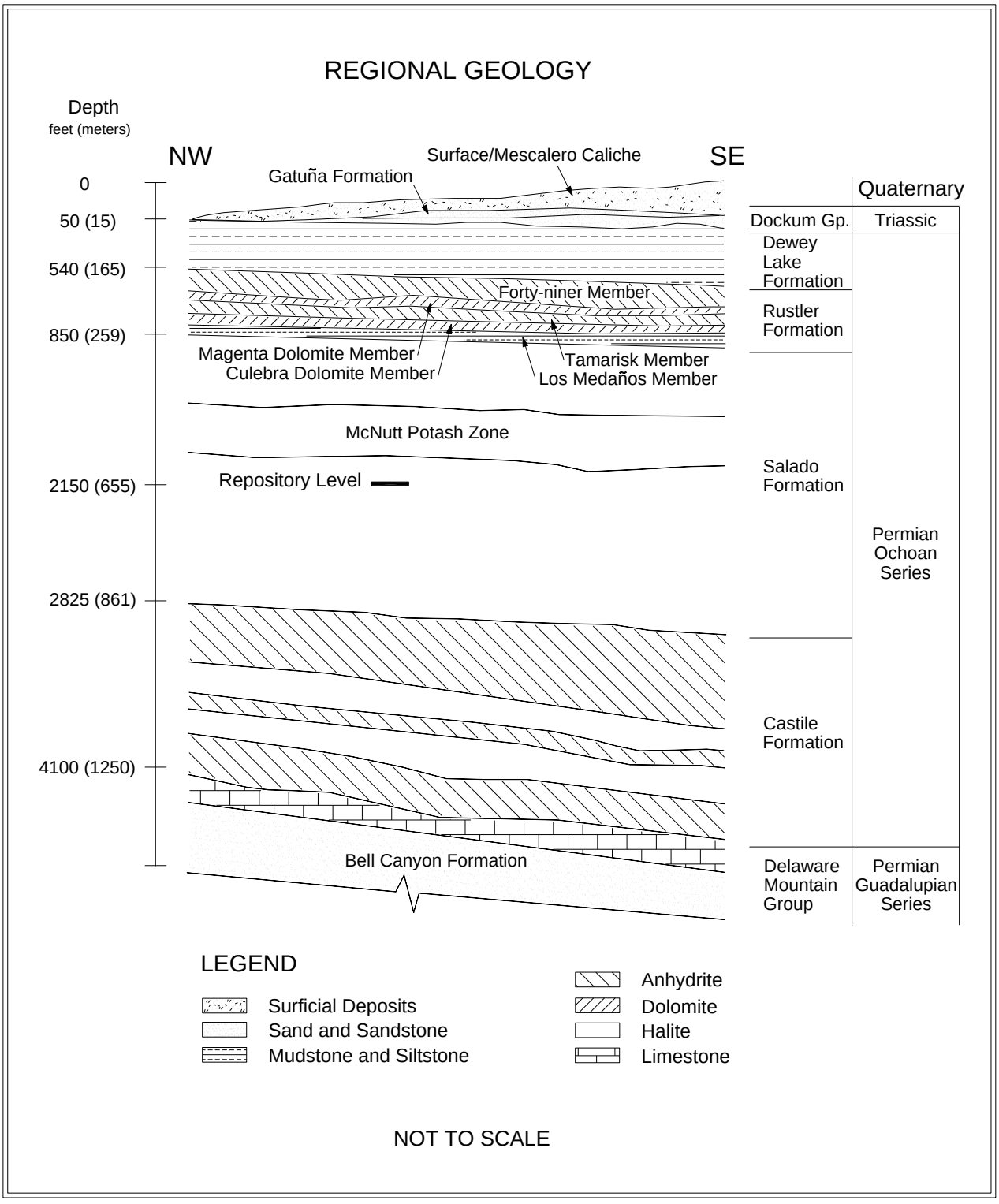

Figure 2-1 Regional Geology

2.2 Underground Facility Stratigraphy

The WIPP disposal horizon lies near the midpoint of the Salado Formation. The Salado was deposited in a shallow saline lagoon environment, which progressed through numerous inundation and desiccation cycles that are reflected in the formation. An "ideal" cycle progresses upward as follows: a basal layer consisting predominantly of claystone, followed by a layer of sulfate, which is in turn followed by a layer of halite. The entire sequence is capped by a bed of argillaceous (clay-rich) halite accumulated during a period of mainly subaerial exposure.

A regional system used for numbering the more significant sulfate beds within the Salado designates these beds as marker beds (MBs), counted from MB100 near the top of the formation to MB144 near the base. The repository is located between MB138 and MB139 within a sequence of laterally continuous depositional cycles as described above. Within this sequence, layers of clay and anhydrite that are locally designated (as shown) can have a significant impact on the geomechanical performance of the excavations. Clay layers provide surfaces along which slip and separation can occur, whereas anhydrites form brittle layers that do not deform plastically.

In the vicinity of WIPP, the stratigraphy is fairly continuous and uniform. Beds generally dip toward the south-southeast at a slope of approximately 3 percent.

2.2.1 Disposal Horizon Stratigraphy of Panels 1, 2, 7, and 8

This disposal horizon contains Panels 1, 2, 7, and 8, all the shaft areas, the shop areas, the SPDV areas (which are now closed), and all the access drifts north of S-2620. Farther south, the four main entries rise in a ramp that starts at S-2620 and ends at S-2740. Panel 7 excavation was completed in January of 2013. Panel 8 has not yet been excavated.

Most underground excavations are located within this disposal horizon (Figure 2-2). In it, the Orange Marker Bed (OMB) lies near the middle of the rib (i.e., the excavation wall). The OMB is a laterally consistent unit of moderate to light reddish-orange translucent halite about 6 inches (in) (15 centimeters [cm]) thick that is used as a point of reference during excavation.

MB139 lies approximately 11.5 ft (3.5 m) below the OMB. MB139 is a 20 to 32 in (50 to-80 cm) thick layer of polyhalitic anhydrite. The top of the anhydrite undulates up to 15 in (38 cm), while the bottom is sub-horizontal and is underlain by Clay E.

Above MB139 is a unit of halite that terminates at the base of the OMB. Within this unit, polyhalite is locally abundant and decreases upward, while argillaceous material increases upward.

Above the OMB, a thin band of argillaceous halite gives way to a thick sequence of clear halite that becomes increasingly argillaceous upward and is capped by Clay F.

This constitutes a thin layer occasionally interrupted by partings and breaks and is readily visible in the upper ribs. Above Clay F, another sequence of halite begins that, as in lower sequences, becomes increasingly argillaceous upward. This sequence terminates at the Clay G/Anhydrite "b" interface, approximately 6.5 ft (2 m) above the roof of most disposal horizon excavations, forming a roof beam that typically acts as a structural unit.

The roof of some disposal horizon excavations (e.g., the E-140 drift between S-1000 and S-1950), has been excavated to the upper contact of Anhydrite "b." In this case, a roof beam is formed by the next depositional sequence beginning with Anhydrite "b" and progressing upward to the Clay H/Anhydrite "a" interface, approximately 6.5 ft (2 m) above the upper contact of Anhydrite "b."

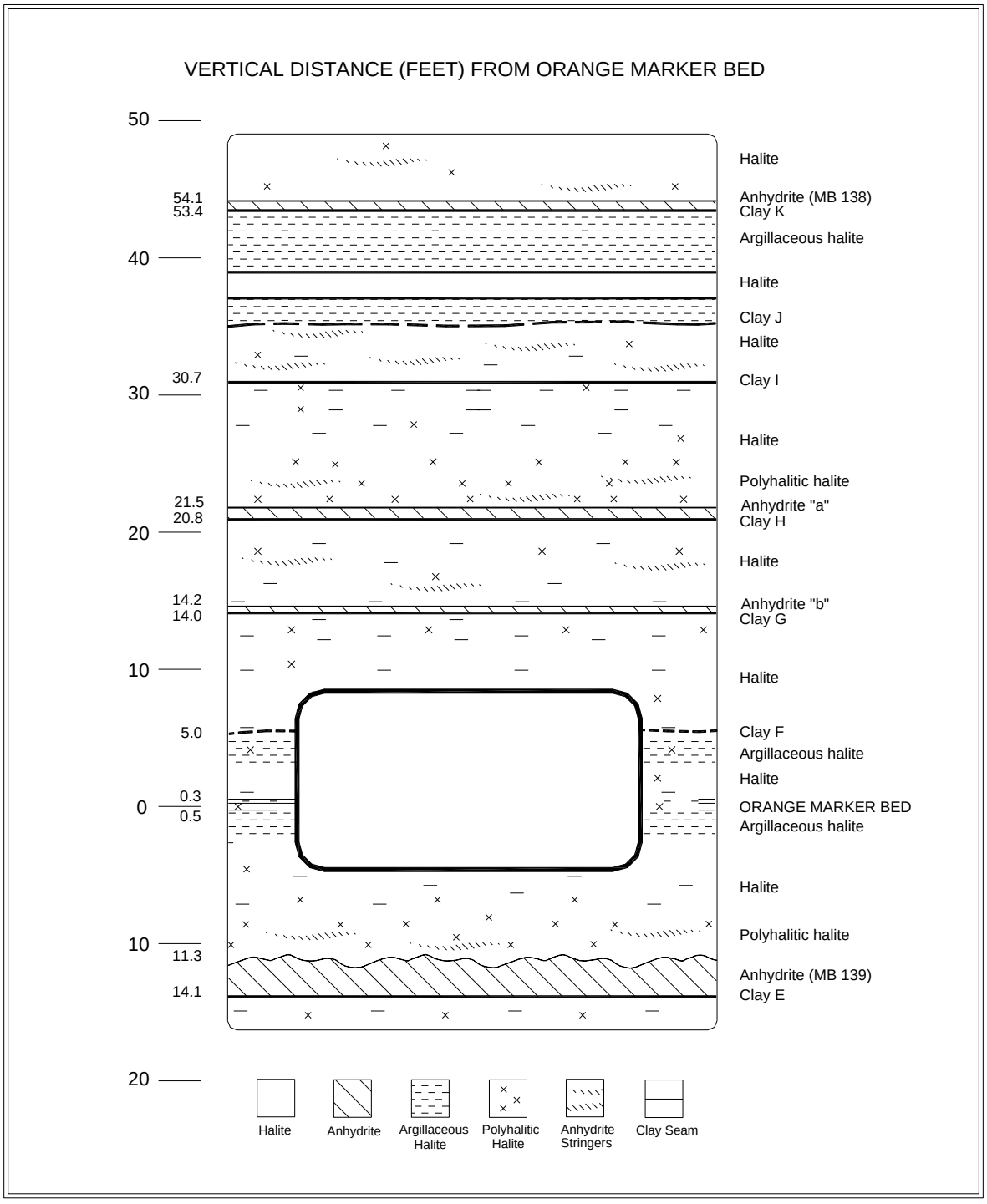

Figure 2-2 Repository Level Stratigraphy of Panels 1, 2, 7, and 8

2.2.2 Disposal Horizon Stratigraphy of Panels 3, 4, 5, and 6

Field observations and computer modeling indicated that moving the disposal horizon stratigraphically upward (so that the roof was located at Clay G) would improve long term ground conditions and provide a more stable roof configuration without significantly impacting repository performance. In 2000, the decision was made to implement this change by moving the mining horizon up approximately six feet. Subsequently, in 2000 and 2001, ramps were mined in the W-170, W-30, E-140, and E 300 drifts between S-2620 and S-2750 (Figure 1-2). As a result, the disposal horizon for Panels 3, 4, 5, and 6, and the associated connecting drifts lies above the horizon for the other panels (Figure 2-3).

In this horizon, the OMB lies at or below the floor. MB139 lies about 12 ft (3.7 m) below the floor. The roof lies at or slightly above Anhydrite "b." Clay G/ Anhydrite "b" is used as the mining reference during excavation of this disposal horizon. Locally continuous anhydrite stringers are found within this that extends to Clay H at Anhydrite “a”, generally concentrated in the lower portion toward Anhydrite "b". These effectively divide the roof beam itself into a series of thinner, independent beams thereby weakening the overall beam strength.

2.2.3 Northeast Area Stratigraphy

All of the Northeast Area, a former experimental area, is now deactivated and closed to access. These excavations lie at a higher stratigraphic level than the disposal excavations. Floors are at Anhydrite "b." As in the lower units, the halite intervals between the clay seams/anhydrite beds contain relatively pure halite that becomes increasingly argillaceous upward. Above clay I, two more halite intervals complete the underground facility stratigraphy. Clay J, at the top of the first of these intervals, may consist of a distinct seam or merely an argillaceous zone. Clay K tops the second interval and is overlain by MB138.

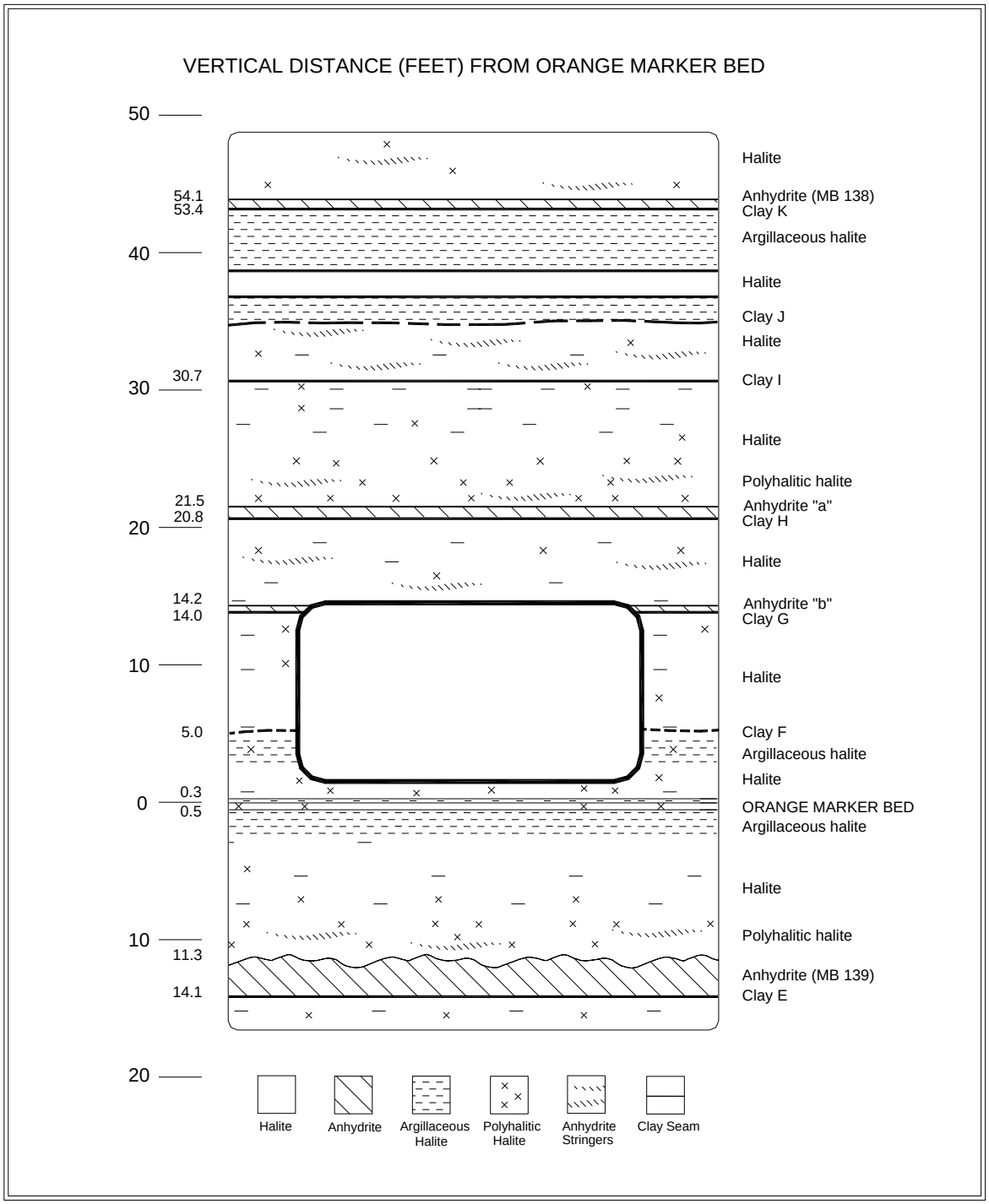

Figure 2-3 Repository Level Stratigraphy of Panels 3, 4, 5, and 6

3.0 PERFORMANCE OF SHAFTS AND KEYS

Four shafts connect the surface with the underground. They are the Salt Shaft, which is used primarily for removing excavated salt from the underground and for transporting personnel and material; the Waste Shaft, which is used primarily for transporting TRU waste to the underground and for transporting personnel and materials; the Exhaust Shaft, which is used to exhaust the ventilation air from the underground; and the Air Intake Shaft, which is the primary source of fresh air ventilation to the underground. This section describes the geomechanical performance of these shafts.

Although through the years much of the instrumentation installed in the shafts has failed, there are no plans to replace it. The project has a good understanding of the expected movements in the shafts. Monitoring results up to the point of instrument failure did not indicate unusual shaft movements or displacements. Continued periodic visual inspections confirm the expected shaft performance and provide necessary observations to evaluate shaft performance. Replacement of failed instrumentation will not provide significant additional information.

3.1 Salt Shaft

The first construction activity undertaken during the SPDV Program was the excavation of the Exploratory Shaft. This shaft was subsequently referred to as the Construction and Salt Shaft and is currently designated the Salt Shaft (see Figure 1-2). The shaft was drilled from July 4 to October 24, 1981, and geologically mapped in the spring of 1982 (DOE, 1983). Figure 3-1 presents the stratigraphy in the shaft.

The Salt Shaft is lined from the surface to 846 ft (258 m) with steel casing having an inside diameter of 10 ft (3 m). The thickness of the steel liner (including external stiffener rings) increases from 0.62 in (1.6 cm) at the top to 1.5 in (3.8 cm) at the key. Cement grout was placed between the liner and the rock face. The 10 ft (3 m) diameter extends through the concrete shaft key to 880 ft (268 m). The shaft key is a 37.5 ft (11.4 m) long, reinforced-concrete structure that begins 3.5 ft (1.07 m) above the bottom of the steel liner. From the key to the bottom at 2,298 ft (700 m), the shaft has a nominal diameter of 12 ft (4 m).

Wire mesh anchored by rock bolts is installed in sections of the lower shaft as a safety screen to contain rock fragments that may become detached. The shaft extends approximately 140 ft (43 m) below the repository horizon in order to accommodate the skip loading equipment and a sump.

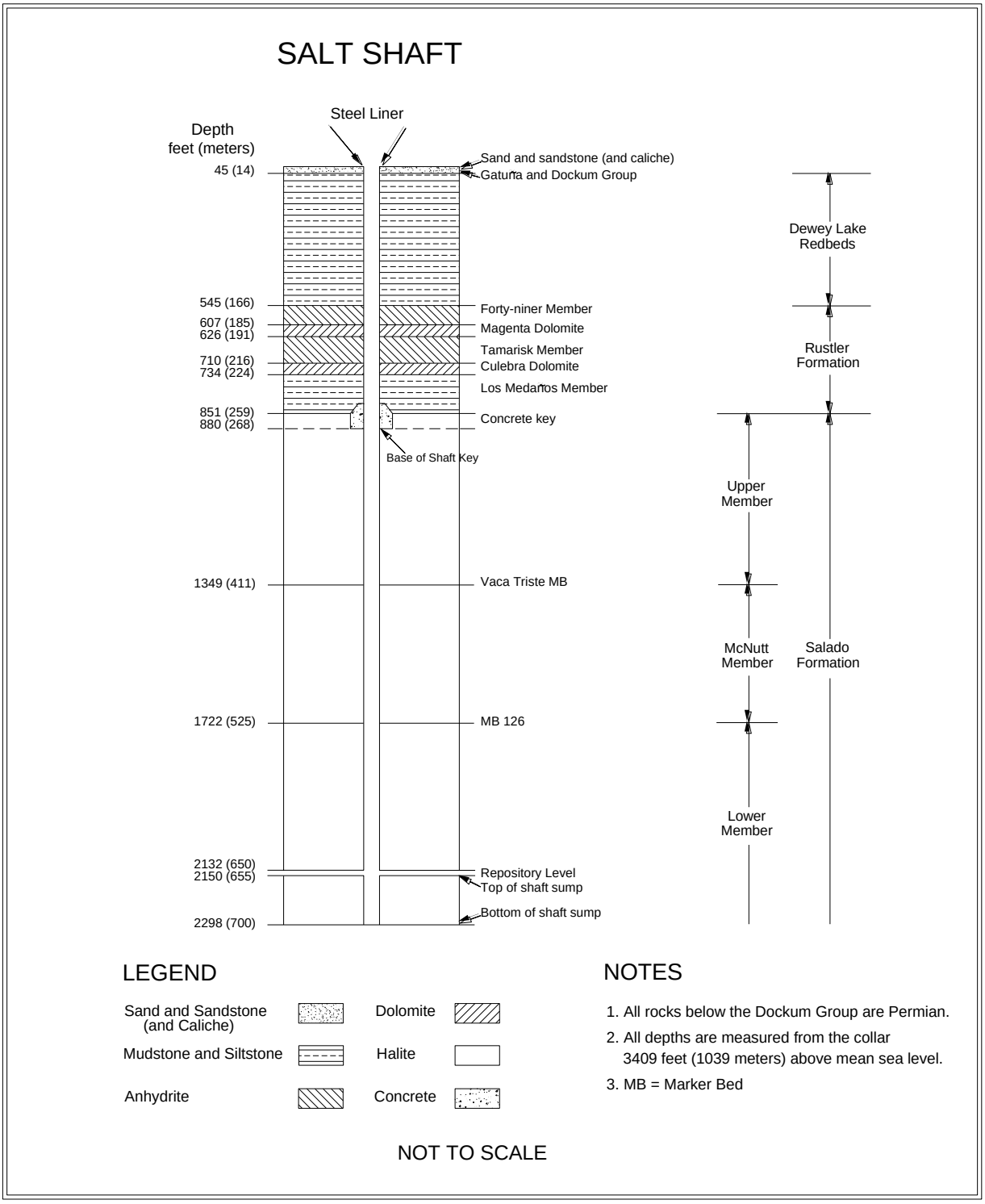

Figure 3-1 Salt Shaft Stratigraphy

3.1.1 Shaft Observations

Underground operations personnel conduct weekly visual inspections. These inspections are performed principally to assess the condition of the hoisting and mechanical systems, but they also include examining the shaft walls for water seepage, loose rock, or sloughing. Visual inspections during this reporting period found that the shaft remained in satisfactory condition. Only routine ground control activities were required.

3.1.2 Instrumentation

Geomechanical instruments (radial convergence points, extensometers, and piezometers) were installed at various levels in the shaft from April through July of 1982 (Figures 3-2 and 3-3). In the shaft key, instruments included strain gauges, pressure cells, and piezometers. Radial convergence points were installed prior to outfitting. Upon completion of shaft outfitting, no more readings were taken.

Nine of the 12 piezometers continue to provide data. The fluid pressures recorded at the end of this reporting period range from approximately 0 pounds per square inch (psi) (290 kilopascals [kPa]) at the 802-ft (259-m) level (upper section of the shaft key) to 192 psi (1344 kPa) at the 620-ft (211-m) level in the Tamarisk Member. The recorded pressures for this reporting period are generally consistent with the readings from the previous reporting period. The fluid pressure on the shaft liner will continue to be monitored on a regular basis.

Four earth pressure cells were installed in the key section during concrete emplacement at the 860-ft (262-m) level. These instruments measure the normal stress between the concrete key and the Salado Formation as salt creep loads up the key structure. Two of the four earth pressure cells continue to provide data. These instruments have indicated essentially no contact pressure since their installation (readings resemble instrument drift at a zero pressure).

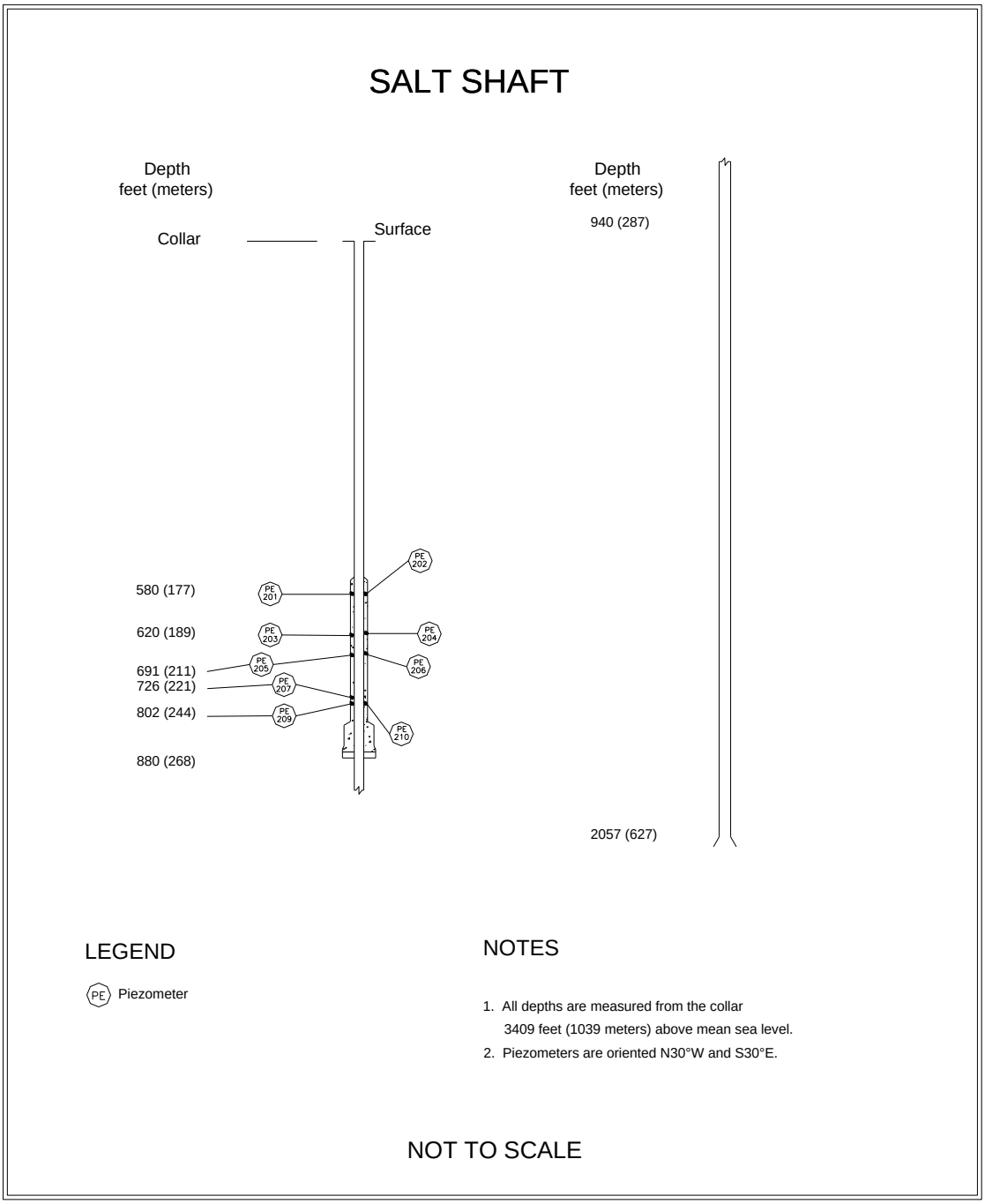

Figure 3-2 Salt Shaft Instrumentation

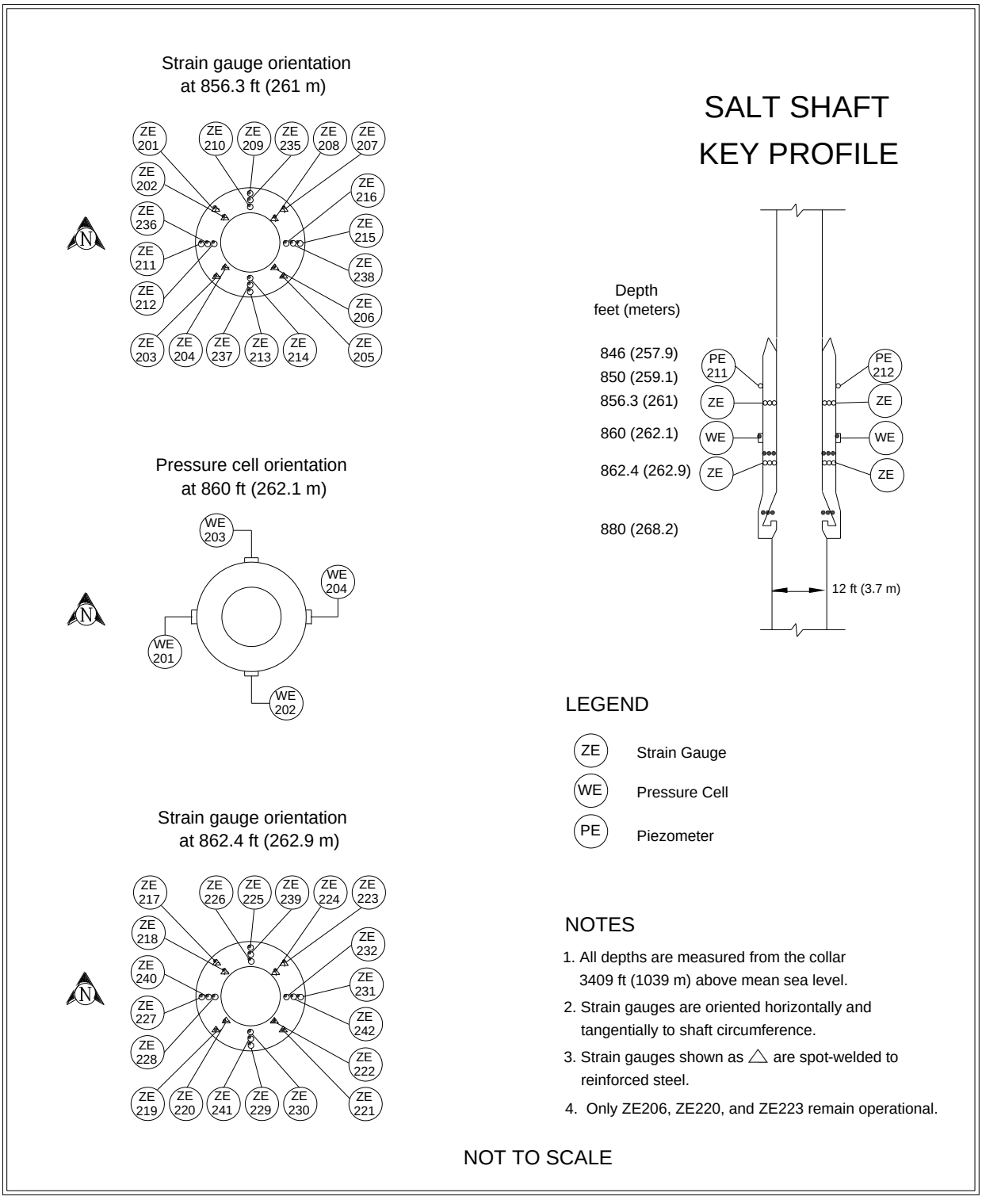

Figure 3-3 Salt Shaft Key Instrumentation

Sixteen spot-welded and twenty-four embedment strain gauges were installed on and in the shaft key concrete at both the 856.3 ft (261 m) level and at the 862.4 ft (263 m)

level. One spot-welded strain gauge is still functioning at the 856.3 ft (261 m) level. Strains at the 856.3 ft (261 m) level recorded a maximum strain of 660 microstrain and a minimum of 488 microstrain.

Eighteen embedment strain gauges are still functioning. The strains at the 856.3-ft (261-m) level ranged from -805 to 1018 microstrain. The strains from the four embedment strain gauges at the 862.4 ft (263-m) level were 68 to 946 microstrain. The strain recorded by the spot-welded strain gauge and the embedment strain gauges during this reporting period are similar to the strains recorded by these instruments at the end of the previous reporting period.

3.2 Waste Shaft

As part of the SPDV Program, a 6-ft (2-m) diameter ventilation shaft, now referred to as the Waste Shaft, was excavated from December 1981 through February 1982 (see Figure 1-2). This shaft, in combination with the Salt Shaft, provided a two-shaft underground air circulation system. From October 11, 1983, to June 11, 1984, the shaft was enlarged to a diameter of 20 to 23 ft (6 to 7 m) and lined above the key. Stratigraphic mapping (Figure 3-4) was conducted during shaft enlargement from December 9, 1983, to June 5, 1984 (Holt and Powers, 1984).

The Waste Shaft is lined with non-reinforced concrete having a 19 ft (6 m) inside diameter from the surface to the top of the key at 837 ft (255 m). Liner thickness increases from 10 in (25 cm) at the surface to 20 in (51 cm) at the key. The key is 63 ft (19 m) long and 4.25 ft (1.3 m) thick and is constructed of reinforced concrete. The bottom of the key is 900 ft (274 m) below the surface. The diameter of the shaft is 20 ft (6 m) at the bottom of the key and increases to 23 ft (7 m) just above the shaft station. The shaft below the key is lined with wire mesh anchored by rock bolts. The diameter of 23 ft (7 m) extends to a depth of approximately 2,286 ft (697 m), with the shaft sump comprising the lower 119 ft (36 m) of that interval.

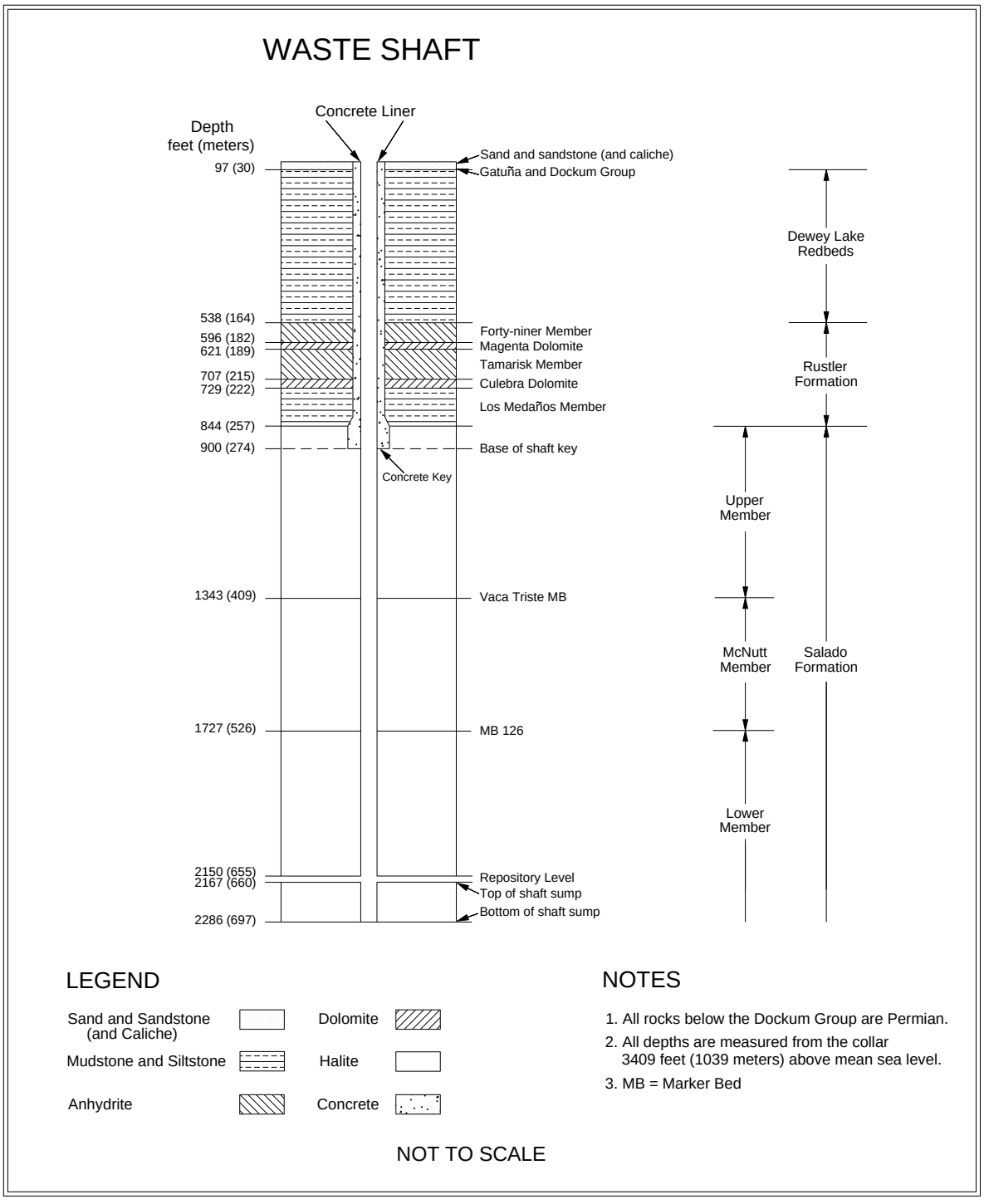

Figure 3-4 Waste Shaft Stratigraphy

3.2.1 Shaft Observations

Underground operations personnel conduct weekly visual inspections, principally to assess the condition of the hoisting and mechanical systems, but also include observation of the shaft walls for water seepage, loose rock, or sloughing. The visual inspections found that the shaft was in satisfactory condition. No ground control activities other than routine maintenance were required.

3.2.2 Instrumentation

Radial convergence points, extensometers, piezometers, and earth pressure cells were installed in the Waste Shaft between August 27 and September 10, 1984. Radial convergence points were installed prior to the outfitting. Upon completion of shaft outfitting, no more radial convergence readings were taken. Figure 3-5 and Figure 3-6 show the instrument locations.

Nine multi-position extensometers were installed in arrays 1,071 ft (326 m), 1,566 ft (477 m), and 2,059 ft (628 m) below the surface as shown in Figure 3-5. Each array consists of three extensometers. No extensometer data have been collected in recent years due to the malfunction of the data acquisition equipment. Since the type of extensometers installed in the shaft over 30 years ago is no longer manufactured, remote data acquisition equipment for these extensometers is also unavailable.

Twelve piezometers were installed in the lined section of the Waste Shaft on September 7 and 8, 1984, to monitor fluid pressure behind the shaft liner and the key section. As of this reporting period, data is no longer being received from any of the piezometers.

Four earth pressure cells were installed in the key section of the Waste Shaft during concrete emplacement between March 23 and April 3, 1984. Earth pressure cells measure the normal stress between the concrete key and the Salado Formation as salt creep loads the key structure. As of this reporting period, data is no longer being received from any of the earth pressure cells.

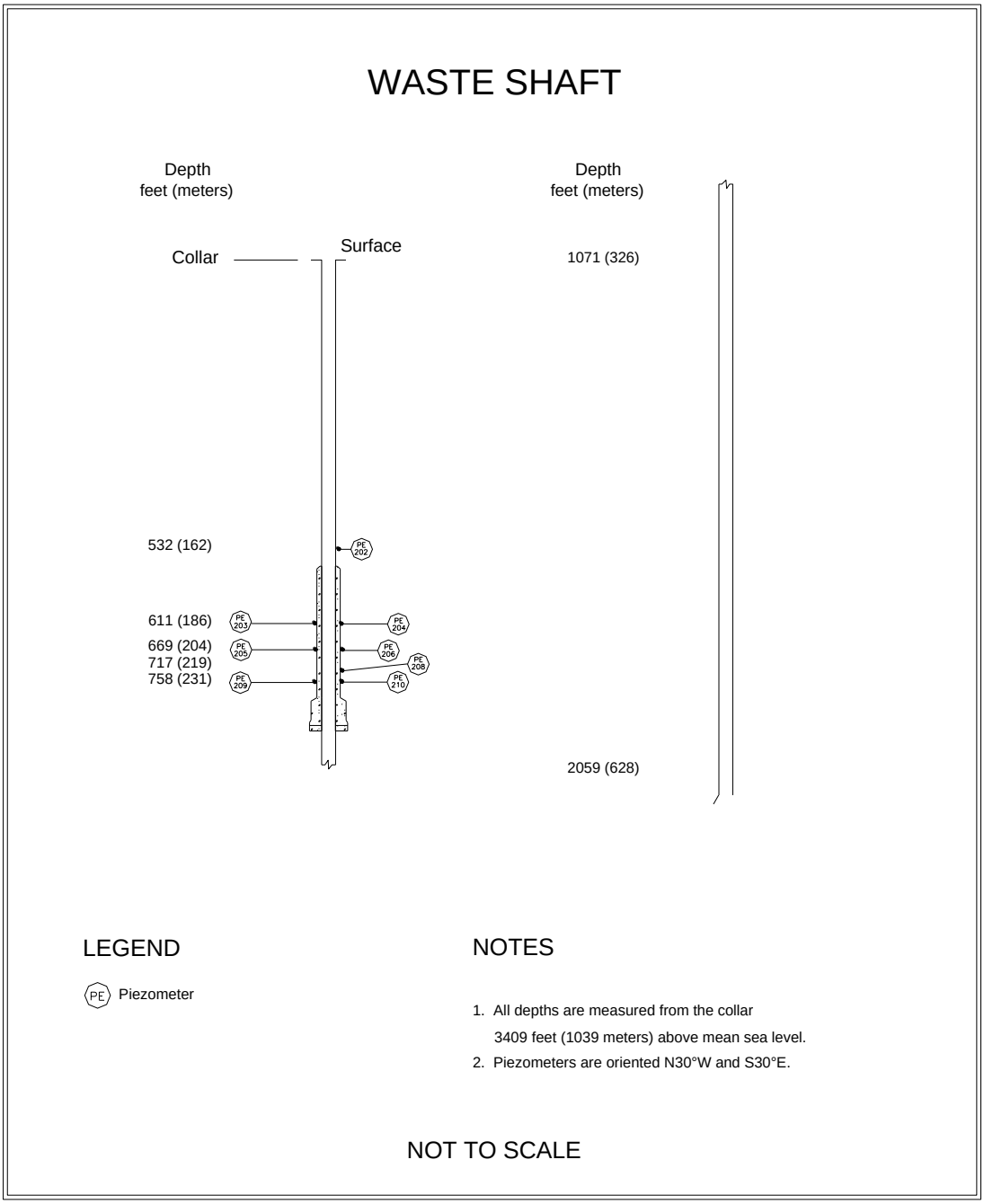

Figure 3-5 Waste Shaft Instrumentation

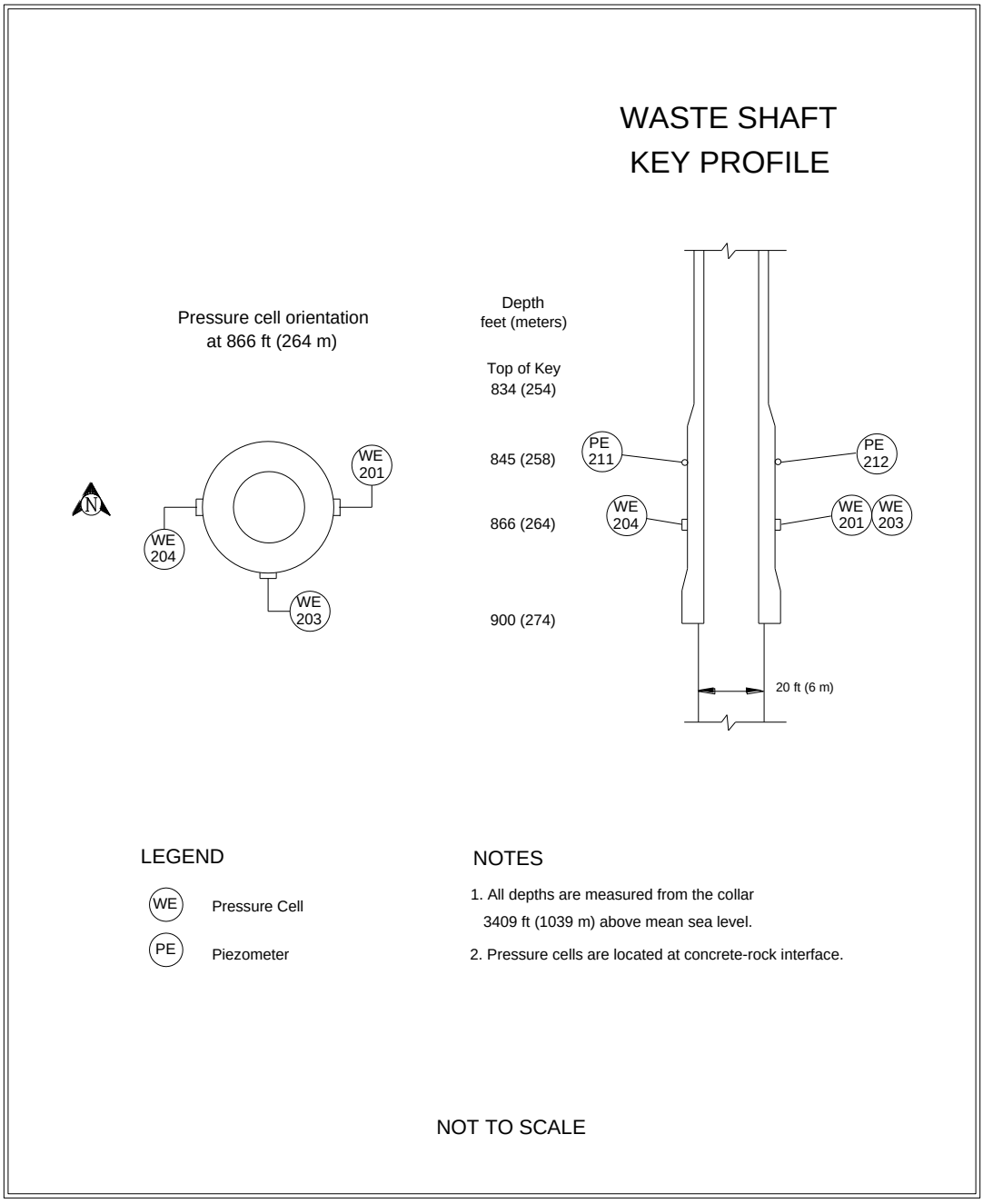

Figure 3-6 Waste Shaft Key Instrumentation

3.3 Exhaust Shaft

The Exhaust Shaft was drilled from September 22, 1983, to November 29, 1984, to establish a route from the underground to the surface for exhaust air (Figure 1-2). Stratigraphic mapping was conducted from July 16, 1984, to January 18, 1985 (DOE, 1986c). Figure 3-7 illustrates the shaft stratigraphy.

The Exhaust Shaft is lined with non-reinforced concrete from the surface to the top of the shaft key at 844 ft (257 m). The liner thickness increases from 10 to 16 in (25 to 41 cm) over that interval. The key is 63 ft (19 m) long and 3.5 ft (1 m) thick. The shaft diameter below the key is 15 ft (5 m), and the interval below the key is lined with wire mesh anchored by rock bolts. The shaft terminates at the facility horizon, approximately 2,150 ft (655 m) deep. This shaft has no sump.

3.3.1 Quarterly Shaft Inspection

Quarterly video inspections of the Exhaust Shaft are conducted according to approved WIPP procedures. Inspections are performed to evaluate the condition and to verify the integrity of the shaft. The shaft is examined for cracks, corrosion, salt buildup, seeps, and debris. In addition, inspections examine the condition of anchors, brackets, and down-hole equipment. Quarterly shaft inspections were performed this reporting period in August and December of 2016 and in March and June of 2017.

3.3.1.1 Video Camera

Video inspections use a custom-designed vertical-drop color camera in an aerodynamic housing, suspended by a dual-armored cable, with pan, tilt, and zoom capability. The cable contains five copper conductors and two multi-mode optical fibers. It is reeled out by a winch mounted in a control trailer. Inspections are recorded electronically.

3.3.1.2 Shaft Inspection Observations

Quarterly video inspection observations concentrate on four major areas: air monitoring components, shaft liner, shaft walls, and equipment support and cabling. The air monitoring components consist of one air-velocity and three air-monitoring devices as shown in Figure 3-8. The video inspection includes examination of each device, including the transport assembly, guide tubes, the sample intake, and the support brackets that extend from Station "A" above the shaft to the shaft collar. Air monitoring components extend from the collar 21 ft into the shaft. Video inspections indicate that the air-sampling components can accumulate salt buildup of up to several inches thick.

The Exhaust Shaft liner is examined for cracks, seepage, and general shaft stability. Currently, there are three principal zones of seepage in the shaft. The first is about 50 to 55 ft below the shaft collar (bsc). The second is about 60 to 65 ft bsc. The third is about 80 to 85 ft bsc, as shown in Figure 3-9. Monitoring of seepage horizons started before 1995. Water entering the shaft through these cracks is believed to originate from a perched –shallow water-bearing horizon at the base of the Santa Rosa Formation The fluid level in the Santa Rosa near the shaft is about 48 to 49 ft below the surface. Based on examination of inspection videos, the flow rate into the shaft during this reporting period is estimated at about 1 to 1 ½ gallons per minute. Seepage cracks are confined primarily to the eastern side of the shaft wall.

When fluid was detected seeping into the shaft, a catch basin was designed and installed at the base of the Exhaust Shaft to intercept water and prevent it from draining into the Waste Shaft Sump. Fluid was removed from the catch basin from March 1996 through October 2005 as needed. The catch basin was damaged in 2004 by fallen debris, either salt or instrumentation cables or both. A new catch basin was fabricated and installed in December 2004. This basin was damaged in August 2005, most likely the result of fallen debris. An interception well system was installed between November 2005 and March 2006 to replace the catch basin. Interception wells were drilled down gradient in S-400 between E-140 and E 300 (Figure 3-10). The interception well system initially consisted of four 30-ft deep 9-7/8-in diameter fluid collection holes with a submersible pump and pressure transducer in each. Fluid is pumped from each hole to a series of storage containers in S-550. A data-acquisition system monitors the fluid level in each hole, turning the pump on and off between set limits as needed.

Between February 2 and 6, 2008, two additional fluid collection holes, OH631 and OH632, were drilled in S-400 to improve the total volume of fluid recovered by the interception well system. They replaced OH613 and OH614 which generated little fluid. As with the previous four holes, the additional holes were drilled at 9-7/8-inch diameter to a total depth of 30 feet. Pumps were pulled from OH613 and OH614 and installed in OH631 and OH632. Figure 3-10 shows the location of the interception wells system and the 500-gallon storage containers.

It was noted during the Exhaust Shaft video inspections performed in March 2017, and June 2017 that shaft conditions were generally good. There were no significant changes in the thickness of the salt in the shaft plenum ranging from zero to several feet thick. The principle cracks and seepage horizons in the shaft liner were located at about 63-65 feet and 82-84 feet below the shaft collar. Based on examination of the fluid flow from the shaft liner and evaluation of previous shaft inspections the estimated average flow rate of fluid seeping through the shaft liner into the shaft was 1.1 gallons per minute. The thickness of the salt has significantly thinned in the upper portion of the shaft between the shaft collar and 600 feet below ground surface. At the same time there appears to be an increase in the buildup of salt along the shaft walls in the form of stalactites in the lower portion of the shaft.

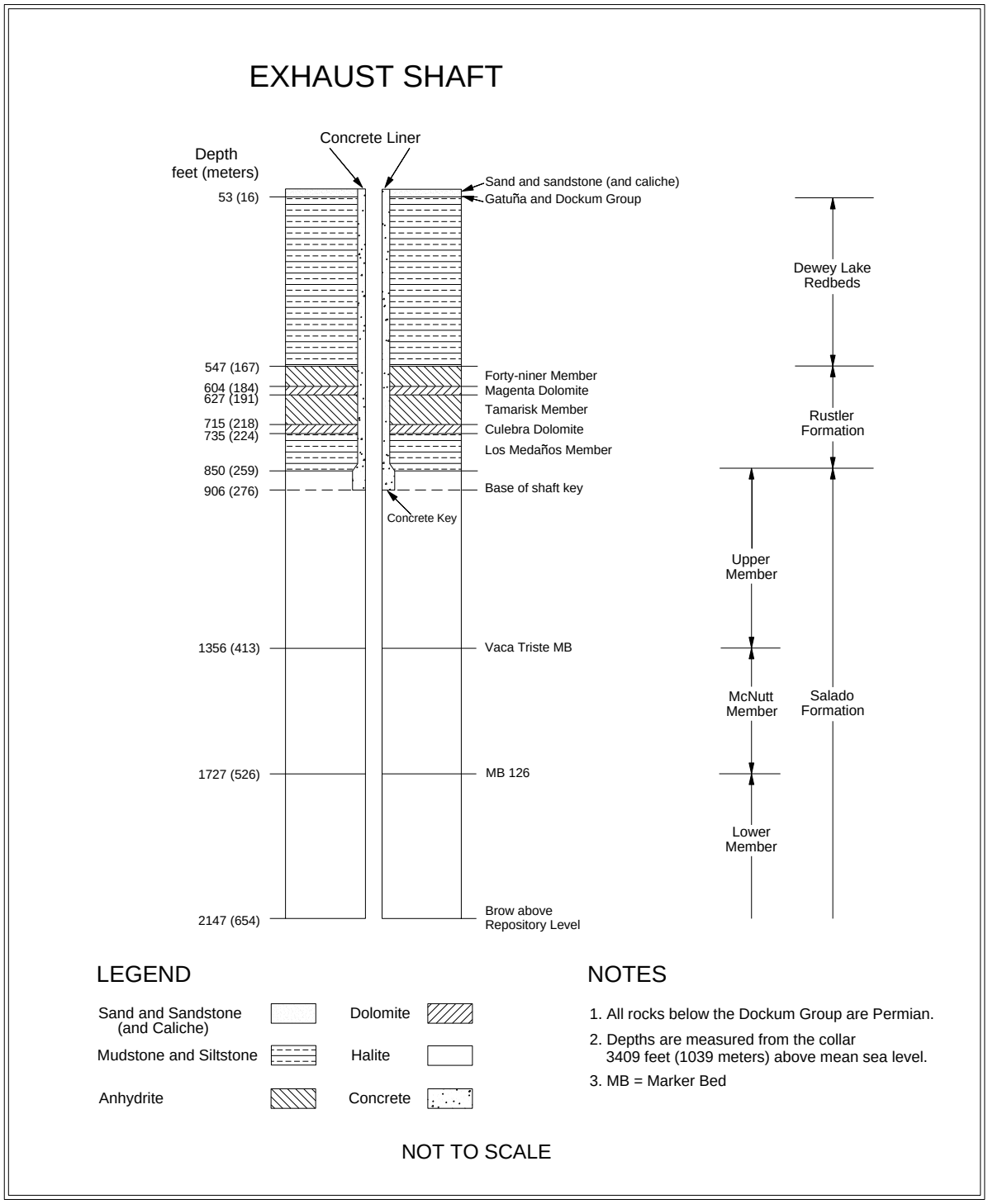

Figure 3-7 Exhaust Shaft Stratigraphy

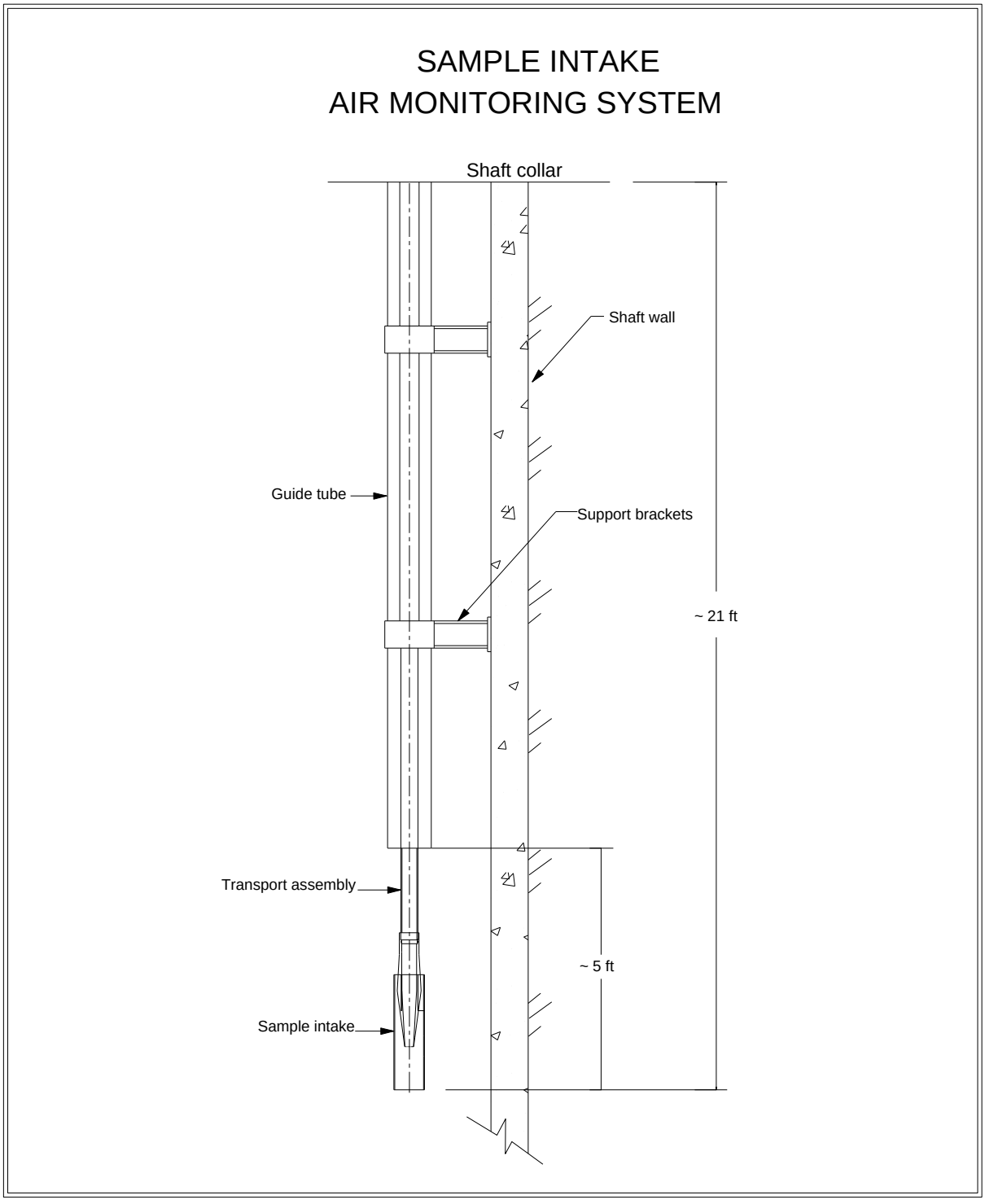

Figure 3-8 Sample Intake of Exhaust Shaft Air Monitoring System

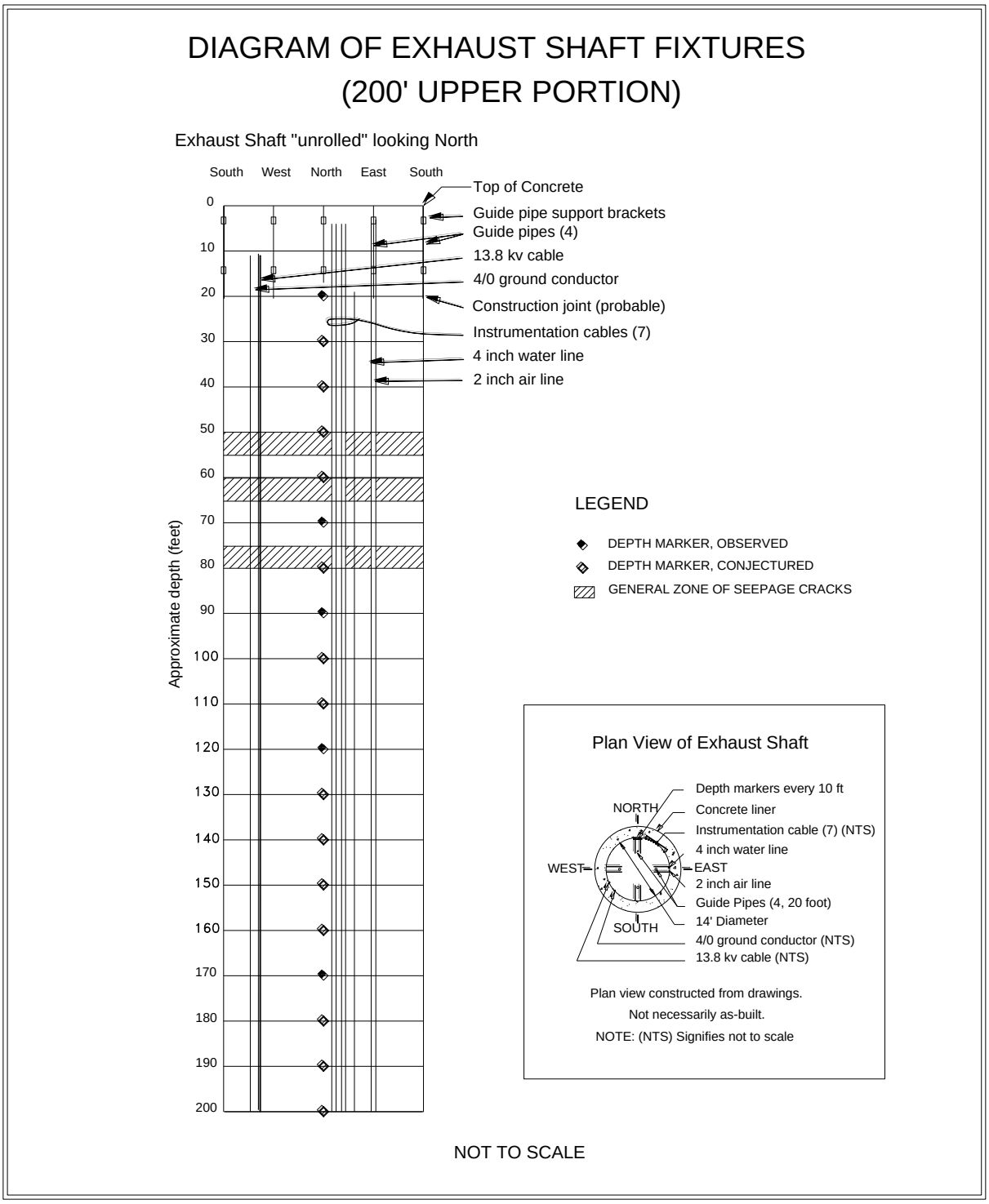

Figure 3-9 Diagram of Exhaust Shaft Fixtures and Seepage Zones (Upper 200 ft)

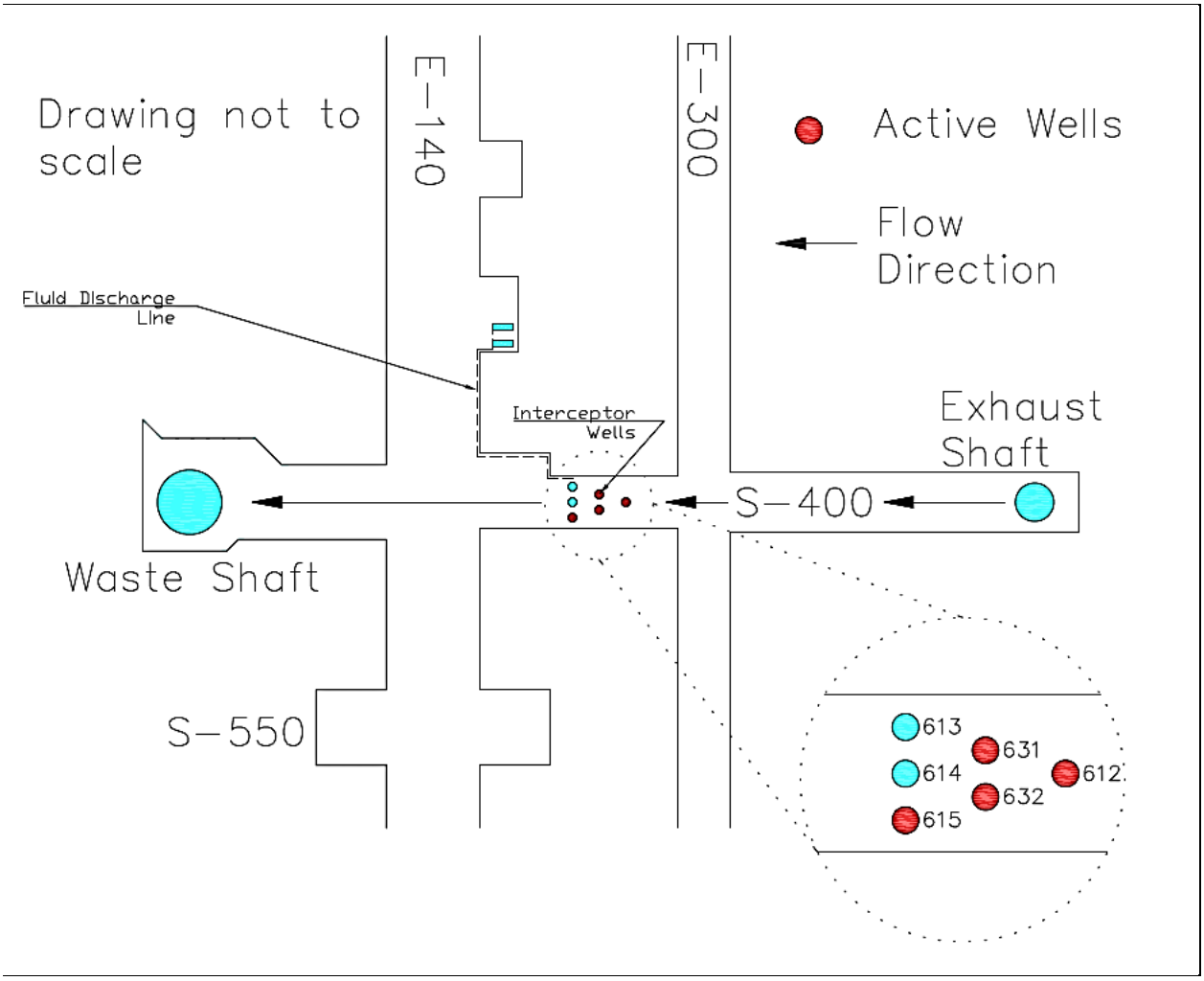

Figure 3-10 Location of Interception Wells and Storage Containers

Figure 3-11 presents the volume of fluid removed from the catch basin from July 1997 through June 2006, and by the interception well system from July 2006 through June 2016. The largest reported volumes are typically associated with periods of reduced ventilation and increased humidity. No fluid was collected by the system during this reporting period due to the relocation of the components from S550 to S300. The system is expected to be operational before the end of 2018. For a discussion of the factors affecting the quantity of fluid produced in the Exhaust Shaft, refer to DOE/WIPP-00-2000, *Brine Generation Study*.

The shaft walls were examined for salt buildup, cracks, moisture, and encrustations, with particular attention paid to power cables, instrument cables, air lines and water-lines, and the three water rings at the base of the Magenta and Culebra members of the Rustler Formation and the bottom of the shaft key. The condition of the shaft wall varies depending on airflow, humidity, temperature, and underground mining activities. The principal areas in the shaft with significant salt buildup were the three water rings at the Magenta, the Culebra, and the key, and along upper portions of the shaft generally

associated with power cables, support brackets, instrument cables, and the air lines and water-lines.

Though the Magenta and Culebra water rings are encrusted with salt buildup, no water appears to originate from the liner or water rings. Most of the seepage was observed along the east face of the shaft wall near the instrumentation cables and the air-lines and water-lines in the upper section of the shaft. Though the presence of water is an inconvenience requiring periodic disposal, at this time it does not appear to have created any hazard or affected the structural integrity of the shaft. However, brine increases the probability of corrosion and deterioration of utility hangers and brackets. There are no visible signs of dissolution of the salt below the key.

Sporadic salt buildup continues on remaining cables in the shaft. The long-term implication of salt buildup is increased loading on cables and cable hangers, accompanied by intermittent falls of debris. The 4-in. compressed air-line and the 2-in. water-line extend from the surface to the bottom of the shaft. At present, neither line is being used. The integrity of the brackets holding the air-line and water-line was difficult to assess because of salt buildup. Many instrumentation cables and most of the 138kVA power cable have broken off and fallen to the base of the shaft.

3.1.3 Instrumentation

The Exhaust Shaft was equipped with geomechanical instrumentation in two stages. Earth pressure cells were installed behind the liner key in November 1984. Piezometers and nine multi-position extensometers were installed during November and December 1985. Figure 3-12 and Figure 3-13 show the instrument locations. None of these instruments continue to provide data.

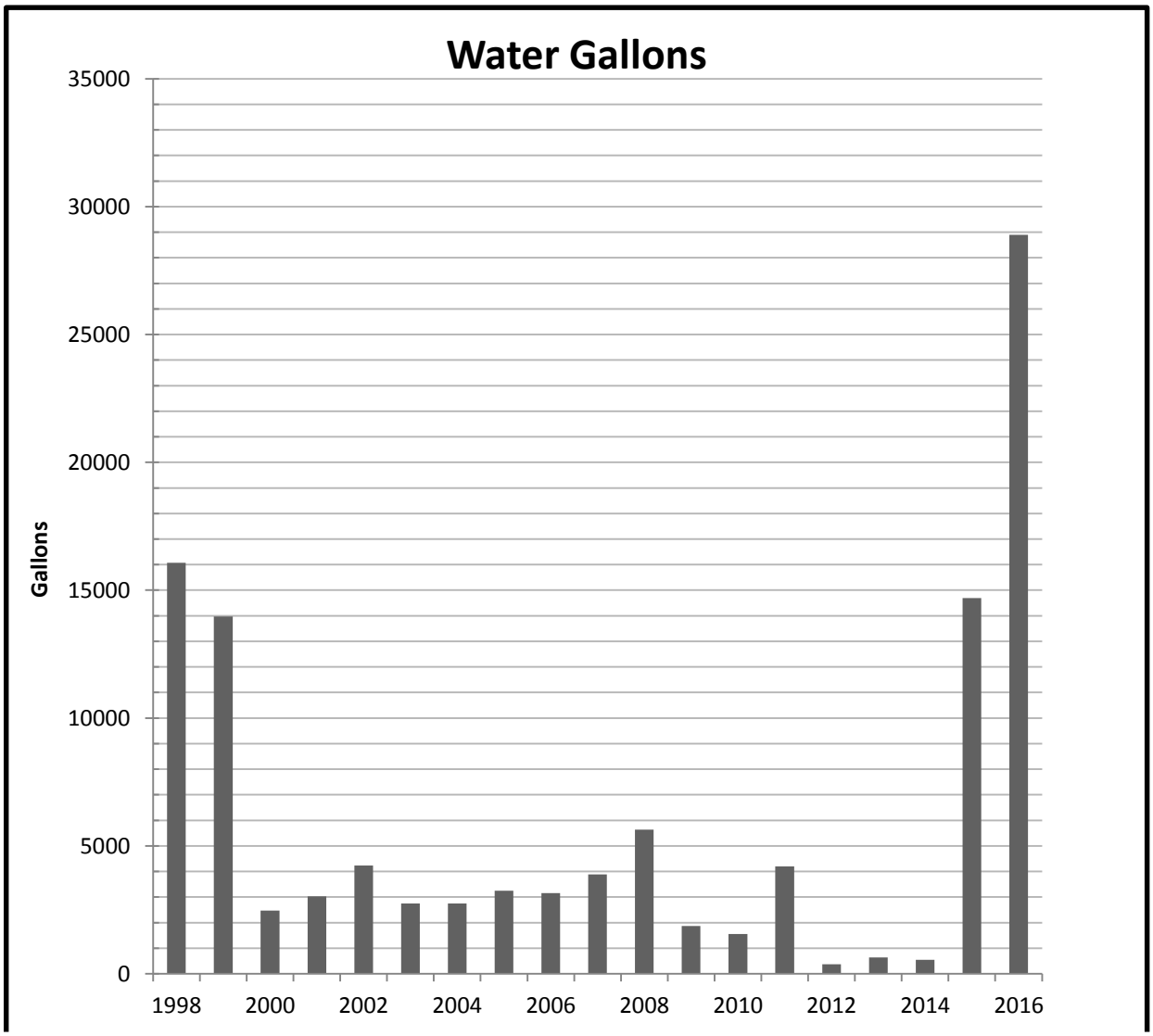

Figure 3-11 Water Removed from the Exhaust Shaft Catch Basin and the Interception Well System

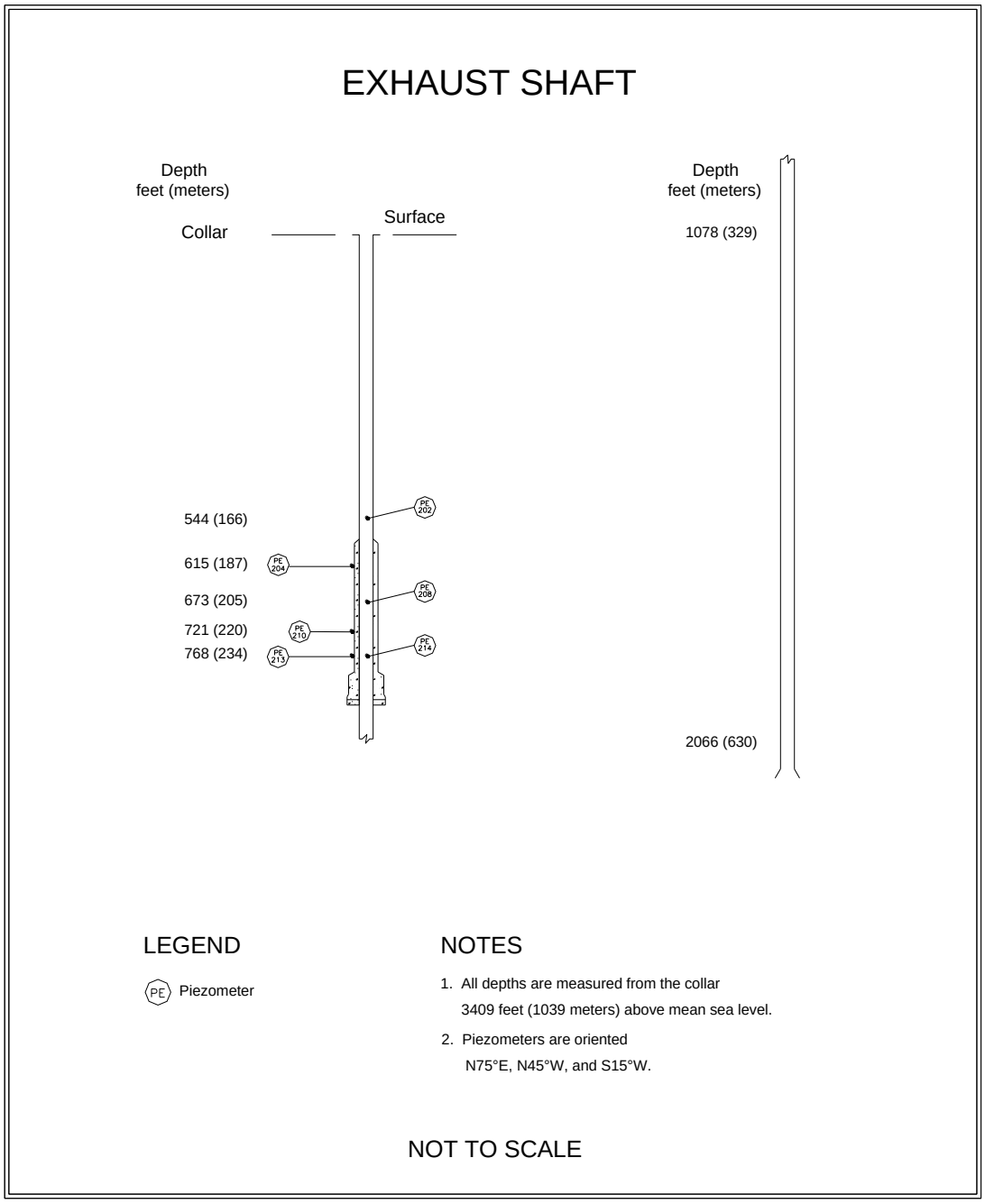

Figure 3-12 Exhaust Shaft Instrumentation

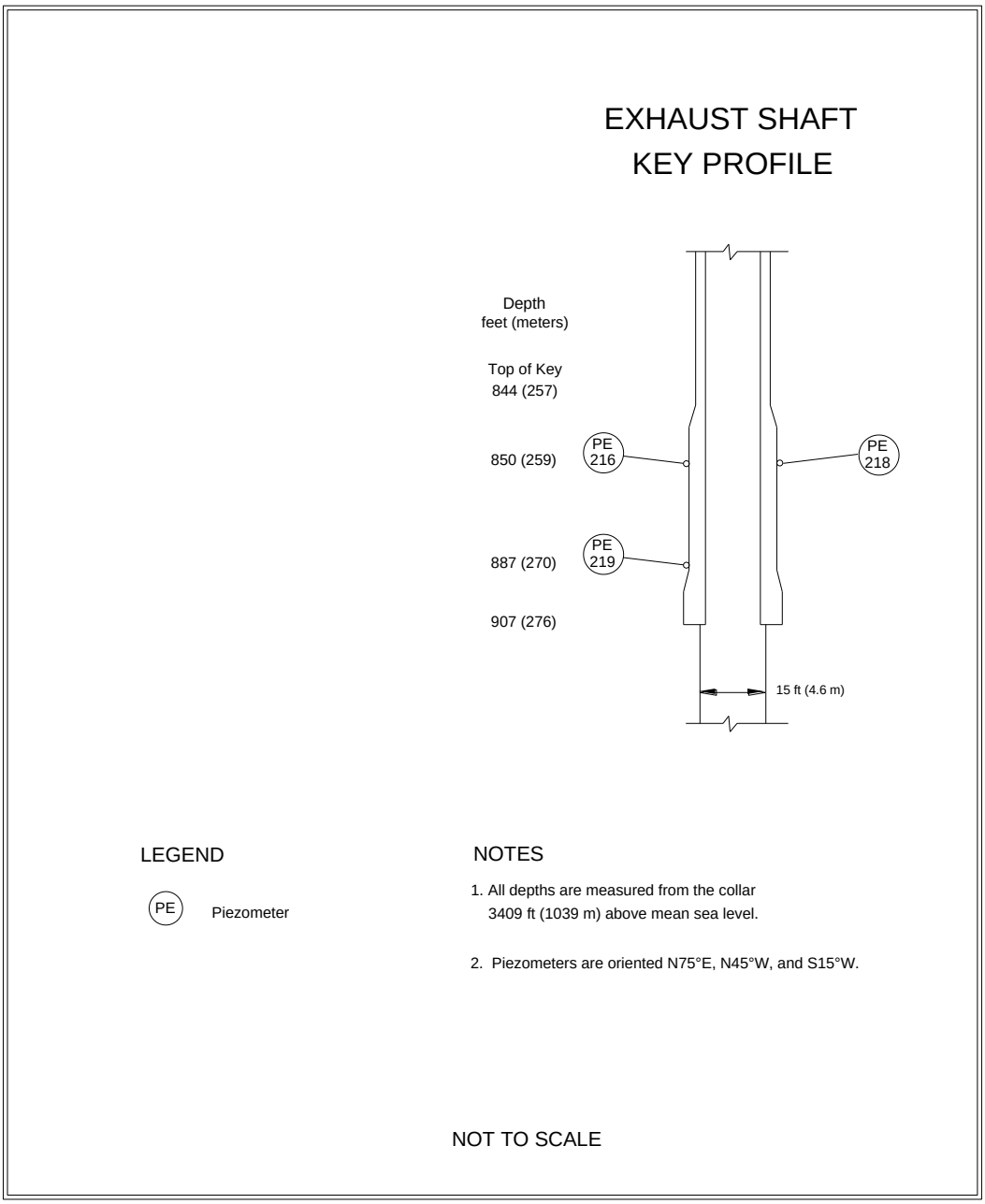

Figure 3-13 Exhaust Shaft Key Instrumentation

3.4 Air Intake Shaft

The Air Intake Shaft was drilled from December 4, 1987, to August 31, 1988, to establish a primary route for surface air to enter the repository (see Figure 1-2). The stratigraphy was mapped from September 14, 1988, to November 14, 1989 (Holt and Powers, 1990). Figure 3-14 summarizes the shaft stratigraphy.

The Air Intake Shaft is lined with non-reinforced concrete from the surface to the bottom of the shaft key at 903 ft (275 m). The key is 81 ft (25 m) long with an inside diameter of 16 ft (5 m). The shaft diameter below the key is 20 ft (6 m), and the shaft below the key is unlined to the facility horizon at 2,150 ft (655 m). The shaft walls are bolted and meshed from just below the key all the way down to the shaft station. This shaft has no sump.

3.4.1 Shaft Performance

Weekly visual inspections were performed on the Air Intake Shaft (except for a brief period following the radiological release) during this reporting period, and the shaft was found to be in satisfactory condition. No ground control activities other than routine maintenance were required during this reporting period.

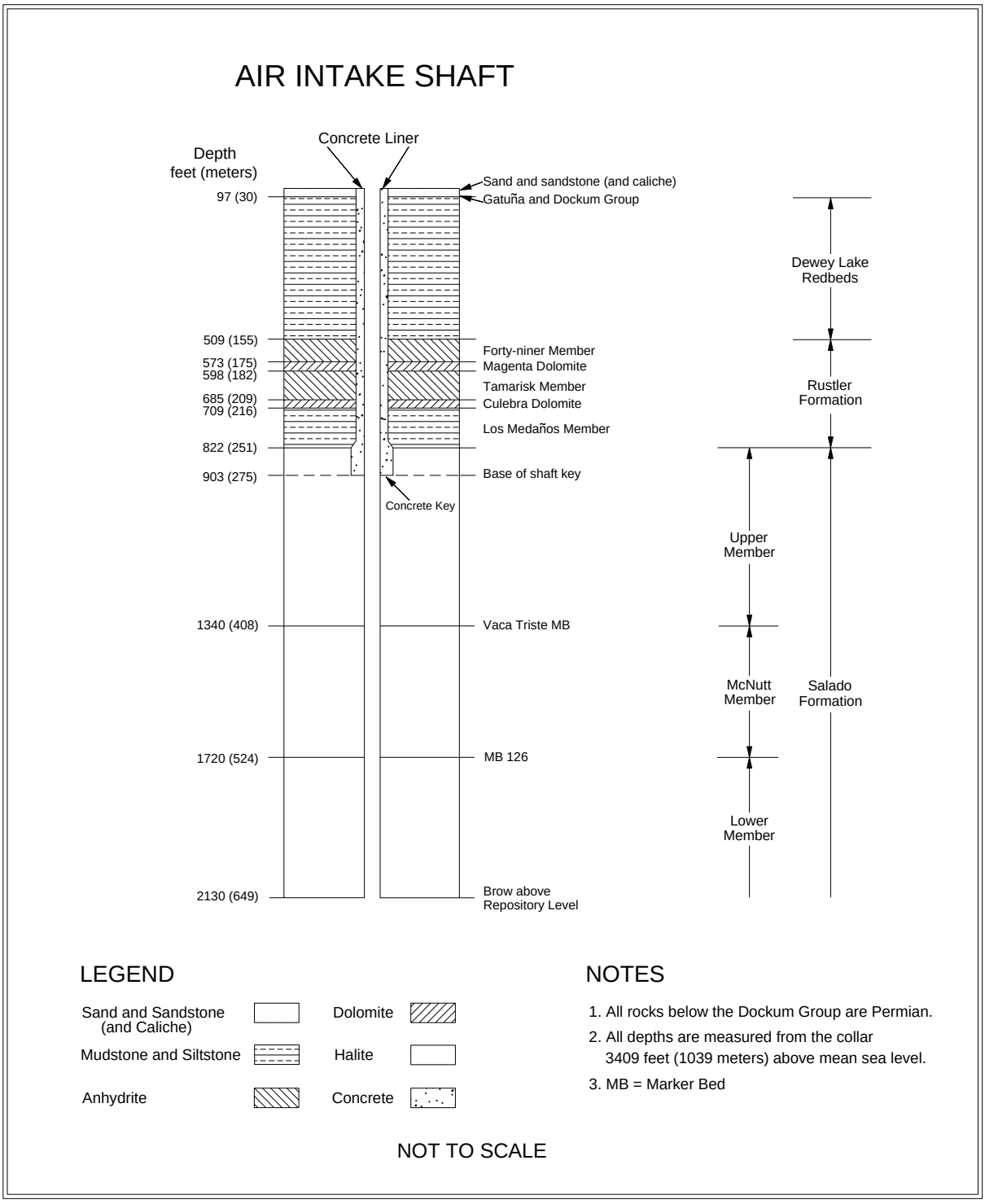

Figure 3-14 Air Intake Shaft Stratigraphy

4.0 PERFORMANCE OF SHAFT STATIONS

This section describes the instrumentation and geomechanical performance of the shaft stations at the base of the Salt Shaft, the Waste Shaft, and the Air Intake Shaft. The Exhaust Shaft does not have an enlarged shaft station; therefore, it is not included in this section.

4.1 Salt Shaft Station

The Salt Shaft Station was excavated by drilling and blasting between May 2 and June 3, 1982. In 1987 the station was enlarged by removing the roof beam up to Anhydrite "b" between S-90 and N-20 using a mechanical scaler. In 1995, the remaining roof beam at the north end of the station was also removed up to Anhydrite "b." The station area south of the shaft is 90 ft (27.5 m) long and 32 to 38 ft (10 to 12 m) wide. The height of the station south of the shaft is 18 ft (5.5 m). The station dimensions north of the shaft are approximately 30 ft (9 m) long, 32 to 35 ft (10 to 11 m) wide, and 18 ft (5.5 m) high. The shaft extends approximately 140 ft (43 m) below the facility horizon to accommodate the skip loading equipment and a sump. Figure 4-1 shows a cross section of the station.

4.1.1 Modifications to Excavation and Ground Control Activities

The Salt Shaft Station was not modified during this reporting period. Ground control activities were limited to routine maintenance.

4.1.2 Instrumentation

Geomechanical instrumentation was installed in the Salt Shaft Station between June 1982 and February 1983, with subsequent re-installation of extensometers and convergence points as necessary. Figure 4-2 shows the instrument locations after the roof beam was taken down.

Five vertical convergence points are currently monitored. Table 4-1 summarizes the vertical closure rates in the Salt Shaft Station from July 2016 through June 2017. Salt Shaft Station vertical closure rates indicate that the rates are lower than during the previous reporting period.

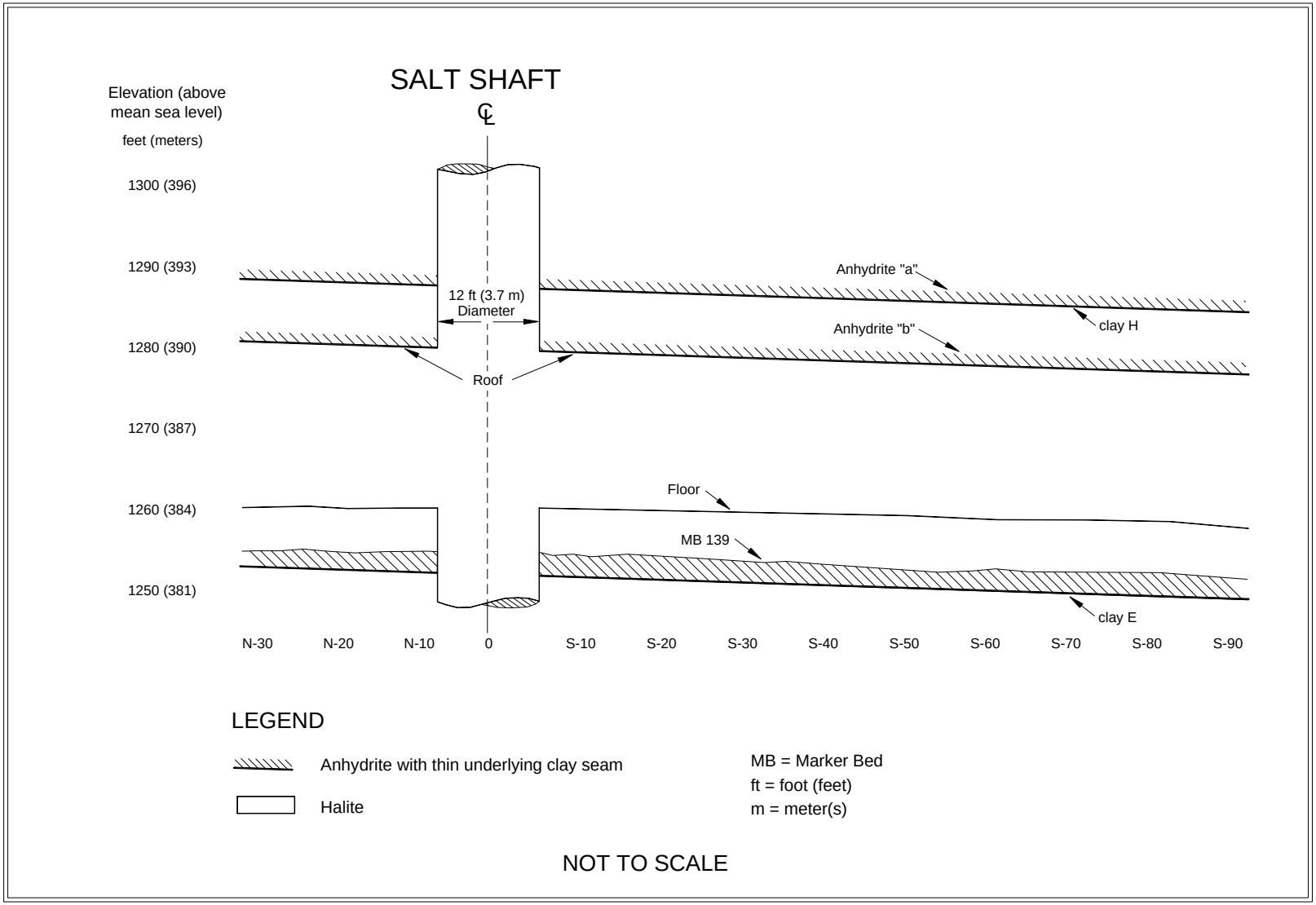

Figure 4-1 Salt Shaft Station Stratigraphy

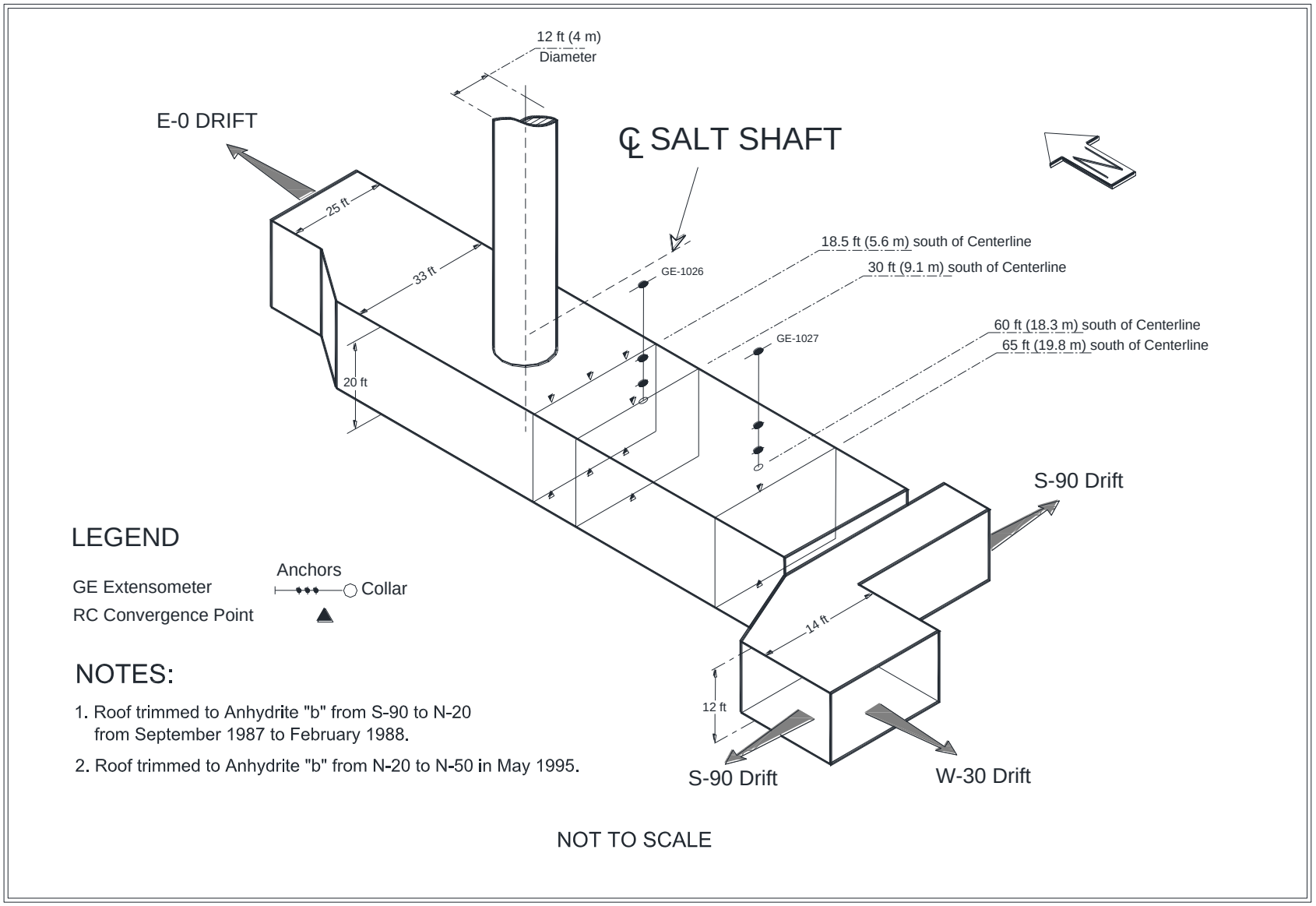

Figure 4-2 Salt Shaft Station Instrumentation after Roof Beam Excavation

Table 4-1 Closure Rates in the Salt Shaft Station

Location	Chord[1]	Last Reading	Total Cumulative Displacement in (cm)	Closure Rate 2016-2017 in/yr (cm/yr)	Closure Rate 2015-2016 in/yr (cm/yr)	Rate Percent Change
E0-S18	A-E	05/30/17	30.102 (76.459)	0.9 (2.3)	2.6 (6.6)	-65%
E0-S18	B-D	05/30/17	33.203 (84.336)	1.1 (2.8)	2.7 (6.9)	-59%
E0-S18	H-F	05/30/17	20.507 (52.088)	0.8 (2.0)	2.1 (5.3)	-62%
E0-S30	A-C	05/30/17	30.991 (78.717)	1.7 (4.3)	2.6 (6.6)	-35%
E0-S65	A-C	05/30/17	21.533 (54.694)	1.1 (2.8)	2.3 (5.8)	-52%

[1] Chord is defined in Section 5.2.2

4.2 Waste Shaft Station

The Waste Shaft Station was initially excavated with a continuous miner as a ventilation connection to a 6-ft (2-m) diameter exhaust shaft in November 1982. In 1984, the station was enlarged to a height of 15 to 20 ft (4.5 to 6 m) and a width of 20 to 30 ft (6 to 9 m). The station is approximately 150 ft (46 m) long. In 1988, the station walls were trimmed, and concrete was placed on the floor. Since 1988, the Waste Shaft Station has undergone five major floor renovations. A 53-ft (16-m)-long section of the reinforced concrete was removed in February 1991, in 1995 an additional 30-ft (9-m) section was removed, and in 2000 floor maintenance included trimming of the floor and reinstallation of the rails supported by segmented concrete panels on a crushed rock backfill. The roof of the Waste Shaft Station was mined up to Clay G in December 2008 to assure adequate operational clearance. 12-ft resin-anchored roof bolts and chain link were installed for ground support. Figure 4-3 shows a cross-section of the Waste Shaft Station stratigraphy.

4.2.1 Modifications to Excavation and Ground Control Activities

No modifications to the Waste Shaft Station were made during this reporting period. Ground control activities were limited to routine maintenance.

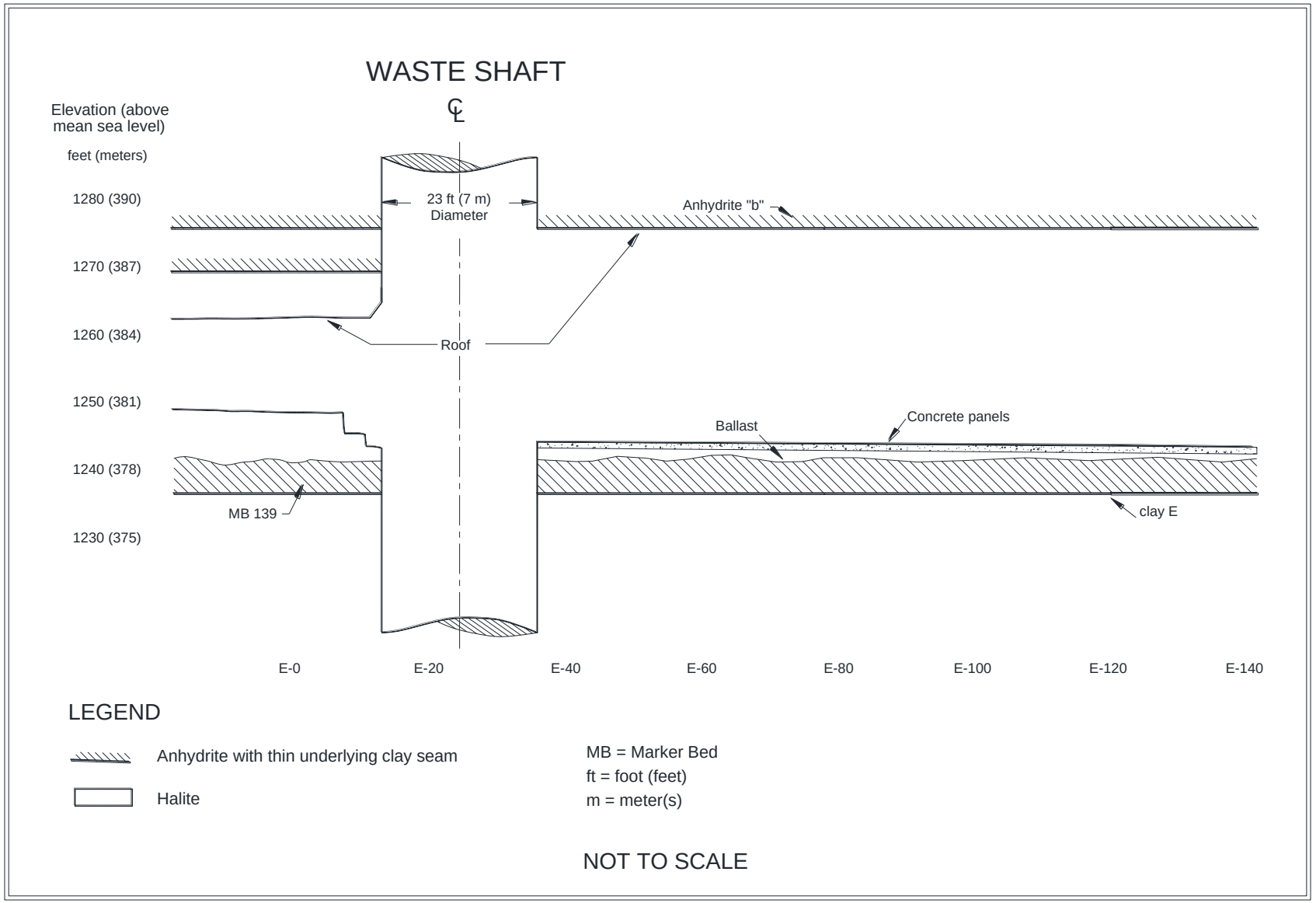

Figure 4-3 Waste Shaft Station Stratigraphy

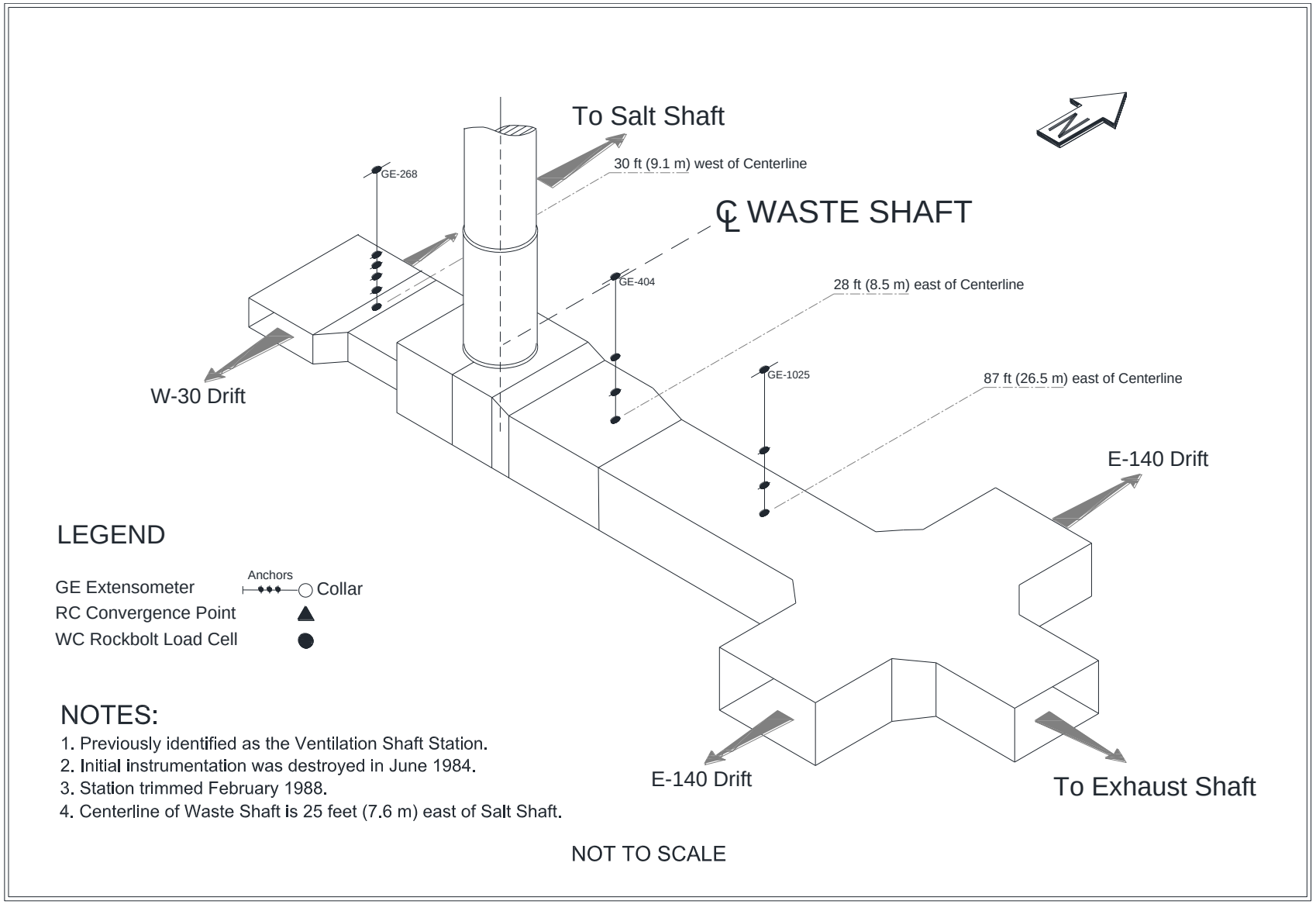

Figure 4-4 Waste Shaft Station Instrumentation after Roof Beam Excavation

4.3 Air Intake Shaft Station

The Air Intake Shaft Station was excavated in late 1987 and early 1988, using a continuous miner. The Air Intake Shaft is furnished with a work platform and a small cage that can be raised and lowered to perform routine ground maintenance. The principal purpose of that equipment is to provide emergency access.

4.3.1 Modifications to Excavation and Ground Control Activities

The Air Intake Shaft Station was not modified during this reporting period. Ground control activities were limited to routine maintenance.

4.3.2 Instrumentation

Radial convergence point and extensometer instrumentation data near the Air Intake Shaft Station are presented in Section 5.0 as part of the discussion on the performance of the access drifts. Twenty rock bolt load cells are installed in the Air Intake Shaft Station.

5.0 PERFORMANCE OF ACCESS DRIFTS

This section describes the geomechanical performance of the underground access drifts. The Waste Disposal Area is discussed in Section 6.0 and the Salt Disposal Investigation areas are discussed in Section 7.0. Four major north-south drifts in the WIPP underground are intersected by shorter east-west cross-drifts. Drift dimensions range from 13 ft (4 m) to 21 ft (6.4 m) high and from 14 ft (4.3 m) to 33 ft (9.2 m) wide.

5.1 Modifications to Excavation and Ground Control Activities

Floor trimming and rock bolting were performed during this reporting period, Table 5-1 summarizes these activities.

5.2 Instrumentation

This section discusses instrumentation details in the access drifts.

5.2.1 Extensometers

Eighteen extensometers continue to be monitored at various locations in the access drifts. Where displacement data were available, annual displacement rates were calculated (see Section 1.4.3) for each active installation and compared to the annual displacement rates from the previous reporting period.

Table 5-1 Summary of Modifications and Ground Control Activities in the Access Drifts July 1, 2016 to June 30, 2017

Location	Work Activity
Panel 7, Room 2	Pattern Bolted with 14-ft Dywidags
Panel 7, Room 3	Pattern Bolted with 14-ft Dywidags
Panel 7, Room 5	Pattern Bolted with 14-ft Dywidags
Panel 7, S2180	Pattern Bolted with 14-ft Dywidags
Panel 7, S2520	Pattern Bolted with 14-ft Dywidags
Panel 7, Room 5	Spot Bolted with 10-ft Mechanical Roof Bolts
W30 from S700 to S1950	Replacement of 14-ft Dywidags
W30 from S1950 to S2520	Replacement of 14-ft Dywidags
W170 from S1600 to S2180	Replacement of 14-ft Dywidags
E0 from N780 to N1400	Replacement of 14-ft Dywidags
E140 from S90 to N460	Replacement of 14-ft Dywidags
E140 from N760 to N1400	Replacement of 14-ft Dywidags
E140 from S700 to S2520	Replacement of 14-ft Dywidags
E140 from S2600 to S2750	Replacement of 14-ft Dywidags
S1950 from W30 to W170	Replacement of 14-ft Dywidags
S2750 from E140 to W170	Replacement of 14-ft Dywidags
AIS	Replacement of 14-ft Dywidags
E0 from N1100	Spot Bolted with 4-ft Mechanical Roof Bolts
E0 from N1300	Spot Bolted with 4-ft Mechanical Roof Bolts
E140 from S1000 to S1950	Spot Bolted with 4-ft Mechanical Roof Bolts
E140 from S2180 to S2520	Spot Bolted with 4-ft Mechanical Roof Bolts
N1400 from E0 to E140	Spot Bolted with 4-ft Mechanical Roof Bolts
Panel 7, Room 5	Spot Bolted with 4-ft Mechanical Roof Bolts
Panel 8 Room 1	Pattern Bolted with 4-ft Mechanical Roof Bolts
E140 from S700 to S1000	Bolt and Mesh Ribs
E140 from S1950 to S2520	Bolt and Mesh Ribs
S1950 from W30 to W170	Bolt and Mesh Ribs
N1400 from E0 to E140	Bolt and Mesh Ribs
Panel 7, S2180	Bolt and Mesh Ribs
Panel 7, Room 1 Miters	Bolt and Mesh Ribs
Panel 7, Room 2 Miters	Bolt and Mesh Ribs
Panel 7, Room 3 Miters	Bolt and Mesh Ribs
AIS from N300	Bolt and Mesh Ribs

Extensometer data are obtained by measuring the displacement from the reference head anchor (collar) to each fixed anchor of the extensometer. These measurements are scheduled to be made at least monthly throughout the WIPP underground.

Many of the E-140 extensometers indicate movement in the roof beam that may be attributed to shallow fracturing and the effects of anhydrite stringer separations in the roof. Lateral deformation in the roof beam may influence the extensometer readings, causing an increase in the measured displacement. Although the extensometer data indicate continued deformation and breakup of the lower beam, the roof bolt anchorage zone remains competent.

5.2.2 Convergence Points

Convergence point data are obtained by measuring the change in distance between fixed points anchored into the rock across an opening, either from rib to rib or from roof to floor. The measurement end-points constitute a "chord." Figure 5-1 shows typical convergence point array configurations along with typical chord designations.

Normally within this section a listing of the newly installed or reinstalled convergence points is available in Table 5-2. New and Replacement Convergence Points Installed in the Access Drifts July 1, 2016 through June 30, 2017. Under this reporting period there were no installation or reinstallation of convergence points due in part to no substantial floor trimming or new mining activities in the access drifts. Therefore, Table 5-2 is not being included this year.

Where possible, annual closure rates were calculated from convergence point array data gathered in the access drifts. Approximately 245 active convergence points are located in the access drifts and 59 convergence points are located in the SDI area. A complete tabulation of the convergence point data and calculated closure rates is presented in the supporting data document for this report.

Locations with increases in annual vertical closure rates of greater than twenty percent are shown in Table 5-3.

Table 5-3 Vertical Closure Rate Changes in Excess of Twenty Percent in the Access Drifts

Location	Chord[1]	Last Reading Date	Closure Rate 2016 to 2017 in/yr (cm/yr)	Closure Rate 2015 to 2016 in/yr (cm/yr)	Rate Percent Change
E0-N1110-5	A-C	05/30/17	2.0 (5.1)	0.6 (1.5)	233%
S1300-W100-3	A-C	06/06/17	1.5 (3.8)	0.7 (1.8)	114%
E0-N1266-4	A-C	05/30/17	2.5 (6.4)	1.3 (3.3)	92%
W30-S2750-3	A-C	06/19/17	6.7 (17.0)	4.8 (12.2)	40%
E0-N940-5	A-C	05/30/17	2.1 (5.3)	1.6 (4.1)	31%
S3650-E55-2	A-C	09/20/16	5.7 (14.5)	4.4 (11.2)	30%
E140-S262-5	A-C	02/15/17	2.3 (5.8)	1.8 (4.6)	28%

[1] Chord is defined in Section 5.2.2.

5.3 Analysis of Convergence Point and Extensometer Data

Vertical loading on mine pillars results in lateral stresses on the roof and floor beams. The composition of those beams, in part, determines how these structures will react to the horizontal stresses. In particular, horizontally continuous anhydrite stringers (see Section 2.2.2) divide the beam itself into a series of smaller independent beams.

Lateral strain on the beam imposed by vertical loading on the pillars is accommodated by vertical displacement over the mined opening. This requires that the horizontally oriented beam separate along the most favorable, or weakest, planes.

Where anhydrite stringers interpose the beam, they constitute a plane of weakness, and delamination occurs. The material is confined in the plane above, so that the roof accommodates the lateral strain by bending convex into the mined opening.

Two distinct results come of this action. First, voids form within the beam as the portions closer to the opening move away from those deeper within the beam. Second, the convex portion of the bended plane is subjected to tensile loading perpendicular to the axis of the drift and superficial tears known as "tensile fractures" develop generally parallel to the axis of the drift.

Where anhydrite stringers are small and discontinuous or not present at all within the beam, horizontal loading is accommodated along shear planes. These develop at angles of approximately 35 degrees with respect to the horizontal. In some cases, a plane develops preferentially on one side of the drift, and the bulk of material is pushed into the mined opening on that side. This may be thought of as a cantilevered beam.

Whatever the mechanism; vertical displacement into the mined opening is measured by convergence monitoring. Convergence points consider the displacement between two opposing surfaces: either the roof and floor or the two ribs. Extensometers consider the displacement between one surface (usually the back) and one or more points within the beam. Where a convergence point and an extensometer are adjacent to one another, it is possible to determine the individual displacements of both floor and roof beams.

This data is used to analyze the stability and mechanics of the beam, and in determining what actions may be taken to ensure the safety of personnel and equipment consistent with the safe operation of the facility.

5.4 Excavation Performance

Approximately 330 readings are collected and assessed regularly from convergence point arrays throughout the WIPP underground. Due to the affect rock temperature has on salt creep, convergence rates vary seasonally, typically increasing during the warmer summer months and decreasing during the cooler and drier winter months. These temperature affects are more pronounced nearer the fresh air intake.

The performance of the access drift excavations during this reporting period was within acceptable criteria. "Acceptable criteria" means that a drift remains accessible, and the ground can be controlled by routine maintenance. Standard remedial ground control in some areas was required to maintain the performance of the excavations. The accessible drifts remain stable and controlled. Most of the annualized rates remain steady, indicating stability. Of the 250 convergence locations measured in the access drifts only 71 locations (28%) had annual closure rates in excess of 20% from the previous year's value. Of those 71 locations the average closure rate was 1.9 inches/year and the average change in rate between consecutive years was 0.5 inch/year.

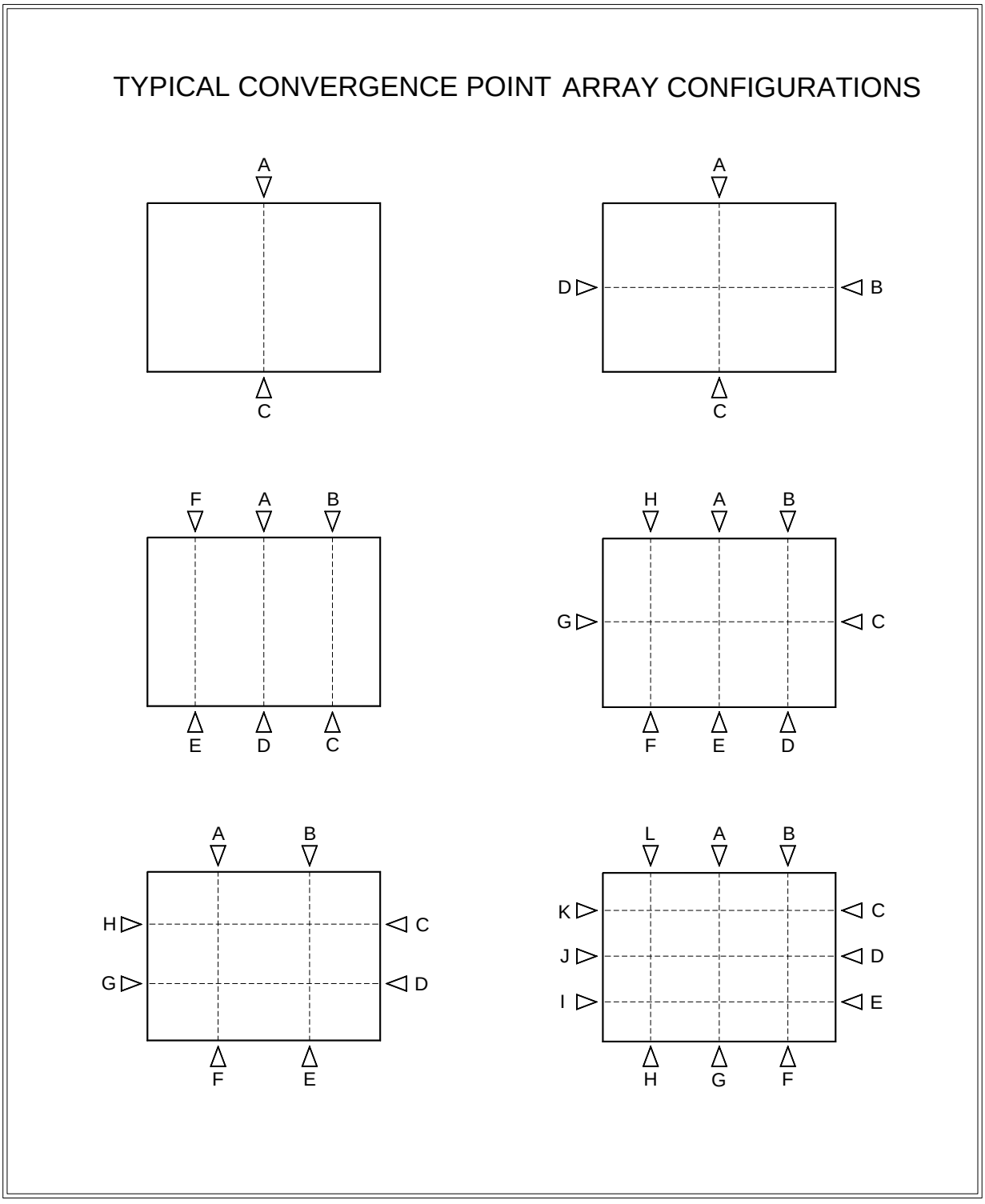

Figure 5-1 Typical Convergence Point Array Configurations Showing Anchor Designations

6.0 PERFORMANCE OF THE WASTE DISPOSAL AREA

The Waste Disposal Area as of June 30, 2016, consisted of Panels 1, 2, 3, 4, 5, 6, 7 and a partially mined Panel 8. Panels 1, 2, 3, 4, 5 and 6 were closed during previous reporting periods.

6.1 History

Excavation of Panel 1 began in May 1986 with the mining of the access entries. Initially, the disposal rooms and drifts were developed as pilot drifts that were later excavated to nominal operational dimensions of 13 ft (4 m) high, 33 ft (10 m) wide, and 300 ft (91 m) long. Room 1 was completed to these dimensions in August 1986, and pilot drifts for Rooms 2 and 3 were excavated in January and February 1987. Rooms 2 and 3 were completed in February and March 1988, and Rooms 4 through 7 were completed in May 1988. Four short access drifts designed to lead to smaller test alcoves were excavated north off the S-1600 drift and Rooms 4-7 in June 1989. Only the access drifts to the alcoves were completed; the alcoves themselves were not excavated. Panel 1 waste emplacement (in Rooms 1, 2, 3, 7, adjacent areas of S 1600, and all of S-1950) was completed during a prior reporting period, and the panel is closed to all access. The Panel 1 access entries, S-1600 and S-1950, which extend from the E-300 drift to the isolation walls, remain open, and the instrumentation in this area continues to be maintained and monitored.

Excavation of the Panel 2 Waste Disposal Area began in September 1999 with the mining of access entries. Initially, the disposal rooms and drifts were developed as pilot drifts that were trimmed to finished dimensions. Room 1 was completed in January 2000, and pilot drifts for Rooms 2 and 3 were excavated in February 2000. Pilot drifts were completed for Rooms 4 through 6 in April 2000. The pilot drift for Room 7 was excavated in May 2000. All the rooms were excavated to final dimensions by August 2000. Waste emplacement in Panel 2 was completed during a prior reporting period, and the panel is closed to all access. The Panel 2 access entries, S-2150 and S-2520, which extend from the E-300 drift to the isolation walls, remain open, and the instrumentation in this area continues to be maintained and monitored.

Excavation of Panel 3 waste disposal rooms began in May 2002 with the mining of access entries to Panel 3. As with Panel 2, initially, the disposal rooms and drifts were developed as pilot drifts that were trimmed to finished dimensions. All the rooms were excavated to final dimensions by the end of March 2004. Waste emplacement in Panel 3 was completed in February 2007. Substantial barriers and bulkheads were installed in the exhaust and intake drifts of Panel 3 to prevent access into the panel and to isolate it from the ventilation circuit.

Panel 4 access drift mining began in January 2005. The disposal rooms were initially developed as pilot drifts and were later trimmed to final dimensions. Mining was completed by June 2006. Waste emplacement in Panel 4 was completed in March

2009. Substantial barriers and bulkheads were installed in the exhaust and intake drifts of Panel 4 to prevent access into the panel and to isolate it from the ventilation circuit.

Panel 5 excavation activities began in June 2006. The panel was initially mined to less-than-final dimensions and later trimmed to specification. Mining was complete by February 2008. Waste emplacement was conducted from March 2009 through July 2011. Isolation walls were completed in November 2011. Instrumentation and regular observations will continue in the accessible area up to the isolation walls.

Panel 6 mining began in April 2008. The panel was initially mined to less- than-final dimensions and later trimmed to specification. Mining was complete by April 2010. Waste emplacement began in March of 2011 and was completed in January of 2014.

Panel 7 mining began in April of 2010 and was completed in August of 2011. Initial mining placed the floor within two feet of a polyhalitic halite bed (designated PH-4) which sits atop a thick anhydrite bed designated MB-139. Horizontal stresses caused significant uplift and the floor was then mined down through MB-139 and backfilled with run of mine salt. The remediation of the floor was completed in January of 2013. Subsequent geomechanical monitoring indicates stable vertical convergence. RH waste emplacement began in Panel 7 in September 2013 and CH waste emplacement began in January 2014.

6.2 Modifications to Excavations and Ground Control Activities

Ground control activities were severely restricted during this reporting period primarily due to the consequences of the radioactive release. One limitation was the additional personal protective equipment (PPE) that is required to be worn in a contaminated area. Another limitation is the reduced ventilation due to the requirement to filter the exhaust air leaving the mine. The reduced ventilation limited the number of diesel-powered equipment that could be ran simultaneously. The ability to perform ground remediation and install ground control within 200-ft of the waste face was severely impacted by the restrictions imposed by the Design Safety Analysis and associated Technical Safety Requirements. A 7 wide roof bolt pattern was installed in S2180, S2520, Rooms 2 and 3. A partial roof bolt pattern was installed in Room 1 and 5. A roof bolt pattern will not be installed in Rooms 4, 6 (prohibited access) and Room 7 (partial waste emplacement and room closure). Bolting and meshing of the miters in S2180 was also performed.

Geotechnical instrumentation indicates that a roof fall will likely occur in Room 6. Room 6 is not pattern bolted and will likely experience a roof fall similar in size and nature to the roof fall that occurred in Room 4 (November 3rd 2016). Access to Room 6 is prohibited and is not being maintained There are no indications of instability in the remaining accessible areas of Panel 7 as indicated by either the geomechanical data or physical observations conducted by the geotechnical group.

6.3 Instrumentation

Panel 7 instrumentation consists of the following:

- Forty-nine vertical convergence points, distributed as fourteen each in the intake and exhaust drifts and three in each of the rooms; and
- Eleven wire extensometers, distributed as two in each of the intake and exhaust drifts and one in each of the rooms.

A schematic of the geomechanical instrumentation layout found in Panel 7 is shown in Figure 6-1.

Due to the fire and the radiological release, convergence measurements were not taken in Panel 7 between January 29, 2014 and February 1, 2015. However, the remote monitoring of the extensometers in Panel 7 continued on a weekly basis.

6.4 Excavation Performance

Waste handling activities in Panels 1-6 have been completed, and geomechanical monitoring inside these panels has been discontinued.

Vertical convergence rates, calculated at the center of each of the rooms in Panel 7 were compared between this and the previous reporting period. Depending on the location in Panel 7 convergence rates were either 1) remaining constant or 2) the convergence rates were decreasing due to recent bolting or 3) convergence rates were generally increasing while bolting was pending.

6.5 Analysis of Extensometer and Convergence Point Data

Geomechanical instrumentation is installed in each disposal room and at select locations in the panel access drifts. Overall, Panel 7 is experiencing age-appropriate roof beam deformation for a panel that was without a full complement of rock bolts. Pattern bolting was largely completed throughout the accessible areas of the panel by the end of this reporting period. One notable exception was Room 5 where pattern bolting was completed in the third quarter of 2017. Although convergence rates usually decline somewhat following bolting, the reduction in convergence rates were especially noticeable following bolting in S-2180 and after both bolting passes in Room 5 (bolting of the eastern half of the back followed a year later with the bolting and meshing of the western half of the back)

Historically, as Panels 1 through 6 were filled and closed, convergence monitoring continued in the panel entries between E-300 and the explosion isolation walls (Panels 1 and 2), and the substantial and isolation barriers (Panels 3 and 4) as well as, between W170 and the explosion isolation wall (Panel 5) and W170 and the substantial barriers (Panel 6). Over the years, due to either elevated volatile organic compound (VOC) levels or access restrictions monitoring has been discontinued at all locations with the exception of the Panel 1 entries and in the S2180 entry of Panel 2. Monitoring data continue to indicate generally steady long term trends with very modest rates of closure.



Figure 6-1 Location of Geomechanical Instruments in Panels 6 and 7

7.0 PERFORMANCE OF THE SALT DISPOSAL INVESTIGATIONS AND SALT DEFENSE DISPOSAL INVESTIGATIONS

This chapter describes the geomechanical performance of the Salt Disposal Investigation (SDI) and SDDI areas (hereafter referred to as SDI). Development of the area began in January 2012. When completed, most of the area will have nominal dimensions of 13 feet high and 16 feet wide.

7.1 Ground Control Program

Due to the relatively narrow drifts (nominally 16 feet across) and favorable mining horizon, ground control plans in the SDI area are confined to routine maintenance such as spot-bolting where localized drummy surface features develop. More substantial engineered ground control systems may be applied in the event that ongoing geomechanical monitoring and analysis of the area identify a need.

7.2 Instrumentation

Fifty-eight convergence arrays have been installed in the SDI area. The arrays are read on a periodic basis.

7.3 Analysis of Convergence Point Data

As a rule, the area behaves as expected, with relatively high initial rates rapidly decreasing as the stresses redistribute to load the surrounding salt pillars.

7.4 Excavation Performance

One object of the SDI project is to observe the behavior of the salt in response to high heat sources emplaced within the mined openings. It is expected that the performance of these areas, in particular those nearest the experimental heat sources, will exhibit rapid creep movement. However, a comparison between the rates of closure between this reporting period and the previous reporting period show that every measured location, with the exception one location, in SDI shows a reduction in the rate of roof to floor closure. The single exception had a very insignificant increase of 0.1 inches per year. This is to be expected as the reduction in the higher initial strain following excavation is continuing to dampen as the excavations approach the steady state phase of salt creep.

8.0 GEOSCIENCE PROGRAM

The activities of the geoscience program were not performed during the July 1, 2016 – June 30, 2017 reporting period primarily due to logistical problems associated with the radiological release, e.g., reduced ventilation minimized diesel equipment operation and the unavailability of non-diesel equipment in Panel 7. A description of the various aspects of the geoscience program is presented in the remainder of Section 8.0.

The Geoscience Program confirms the suitability of the site through the collection of various geologic data and excavation characteristics from the underground. These include the inspection of open observation holes for fractures (separations) and offsets (lateral displacements) in roof beams and the mapping of fracture development on roof surfaces. Data collected through these activities support the design and evaluation of ground support systems.

Normally, the following activities are performed:

- Observation hole inspections
- Fracture mapping
- Stratigraphic Mapping
- Drilling and Geologic Core Descriptions

Fracture development in the roof is primarily caused by the concentration of compressive stresses in the roof beam and is influenced by the size and shape of the excavation and the stratigraphy in the immediate vicinity of the opening. In a thick roof beam, pillar deformations induce lateral compressive stresses into the immediate roof and floor. With time, the buildup of stress causes differential movement along stratigraphic boundaries. This differential movement is identified as offsets in observation holes and by the bends in failed rock bolts. Large strains associated with lateral movements can induce fracturing in the roof, which is frequently seen near the ribs; however, this process may take a long time (years) to develop.

At the upper repository horizon, clay or anhydrite stringers exert significant influence over the effective thickness of the roof beam. The presence of these stringers causes the roof beam to behave as a series of thin independent beams. Little or no tensile support is provided across the stringer interface. As horizontal end-loading continues, each beam can deflect downward causing a tensile fracture to develop along the bottom of the beam. These tensile fractures can develop in relatively new excavations soon after separation occurs along the stringer interface.

8.1 Observation Hole Inspections

Geotechnical observation holes are drilled at various locations throughout the underground facility. A location may contain one or more holes arranged in an array. These holes are drilled to depths that allow the monitoring of fracture development and offsetting and are inspected for the development of those features. Roof observation holes usually extend up past clays G and H (Figure 8-1 and Figure 8-2).

The clay seams nearest the excavation surfaces define the immediate roof beam. The roof beam is bounded by Clay G in most of the access drifts and Panels 1, 2, 7 and 8. Some areas, such as the Salt Shaft Station, portions of the E-0 and E-140 drifts, the south mains south of S-2620, and Panels 3, 4, 5, and 6 are excavated to Clay G and so have roof beams bounded by Clay H.

The offset in an observation hole is determined by visually estimating the degree of occlusion. The direction of offset along clay seams is observed as the movement of the strata nearer to the observer relative to the strata farther away. Typically, the nearer strata move toward the center of the excavation (Figure 8-3 and Figure 8-4). Based on previous observations in the underground, the magnitude of offset is usually greater in holes located near ribs than in those located along excavation centerlines. Offsetting along the clay layers is observable until total offset is reached or visibility is obstructed by intervening offsets at other clay seams or fractures.

Observation holes are inspected for fractures, using an aluminum rod with a flattened steel wire probe attached to one end perpendicular to the rod (referred to as a "scratch rod"). Fractures and clay seams are located by moving the probe along the inside of the hole until it is snagged in one of these features. Depth to each feature is recorded, as is the magnitude of separations encountered. A fiber scope camera is available for use in addition to the scratch rod to visually document features of interest in a hole.

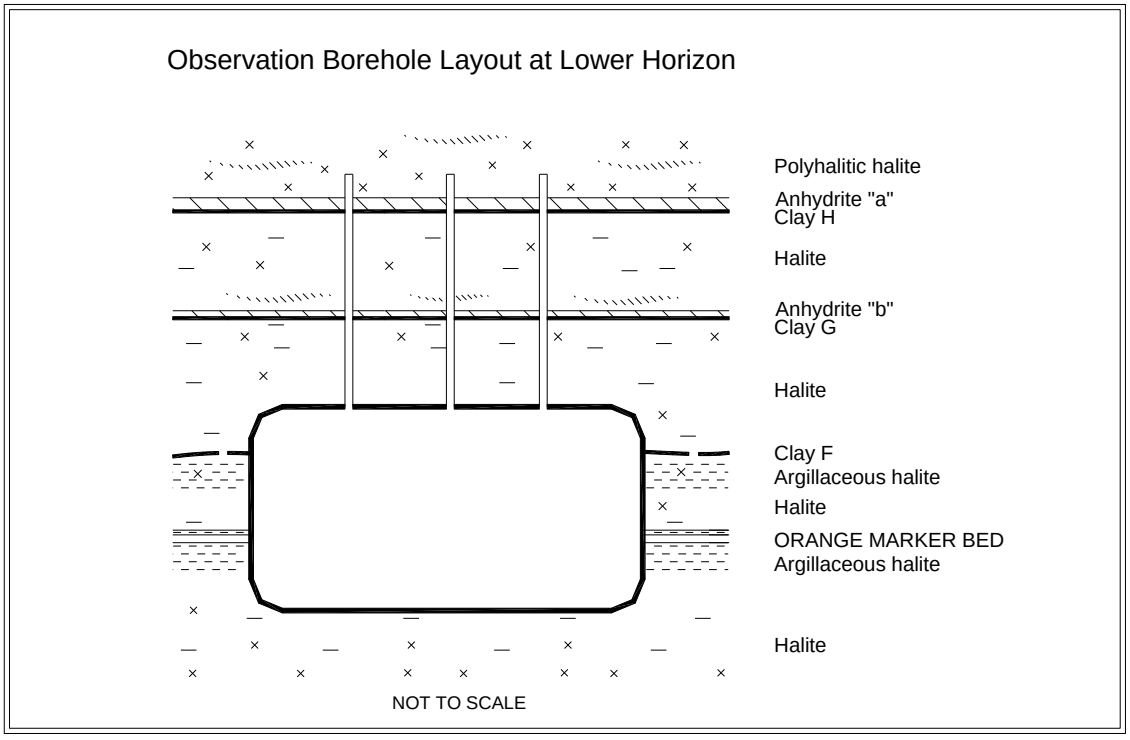

Figure 8-1 Example of Observation Hole Layout at Lower Horizon

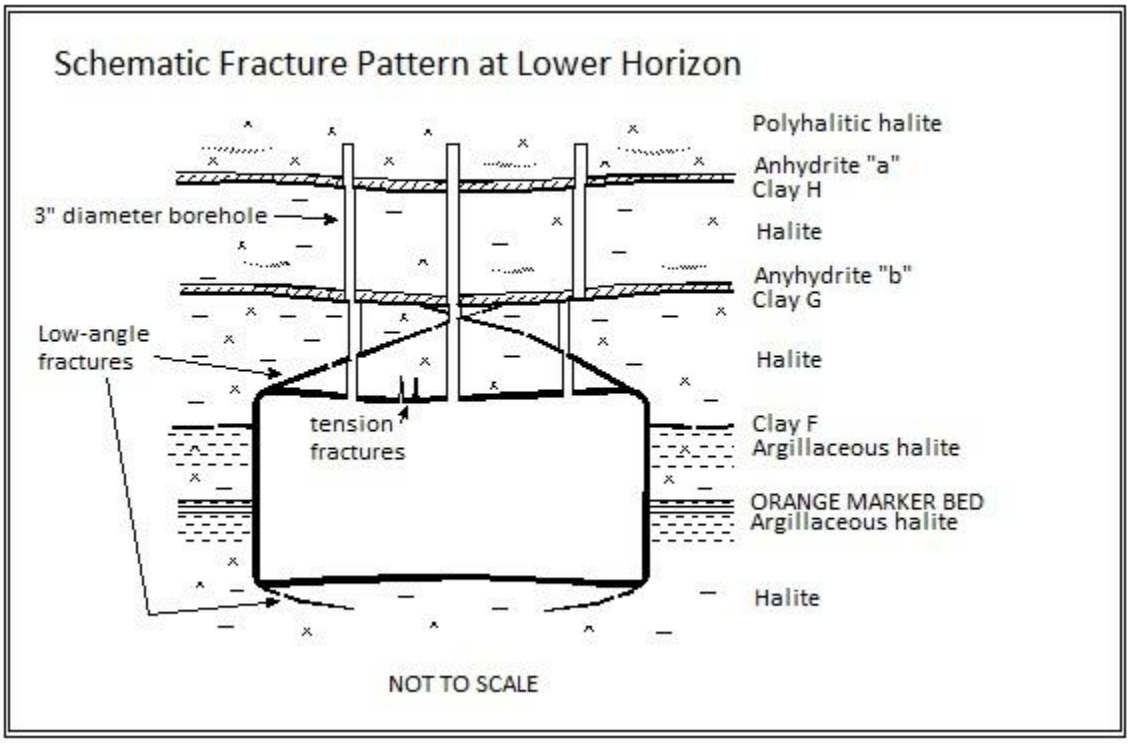

Figure 8-2 Typical Fracture Pattern at Lower Horizon

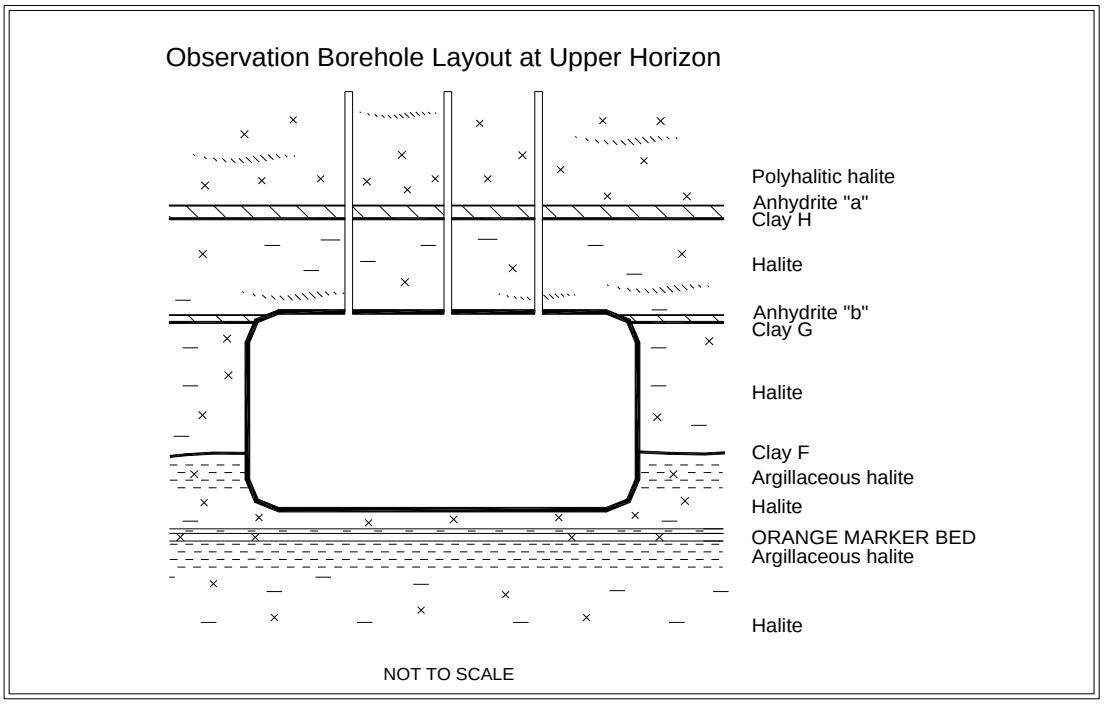

Figure 8-3 Example Observation Hole Layout at Upper Horizon

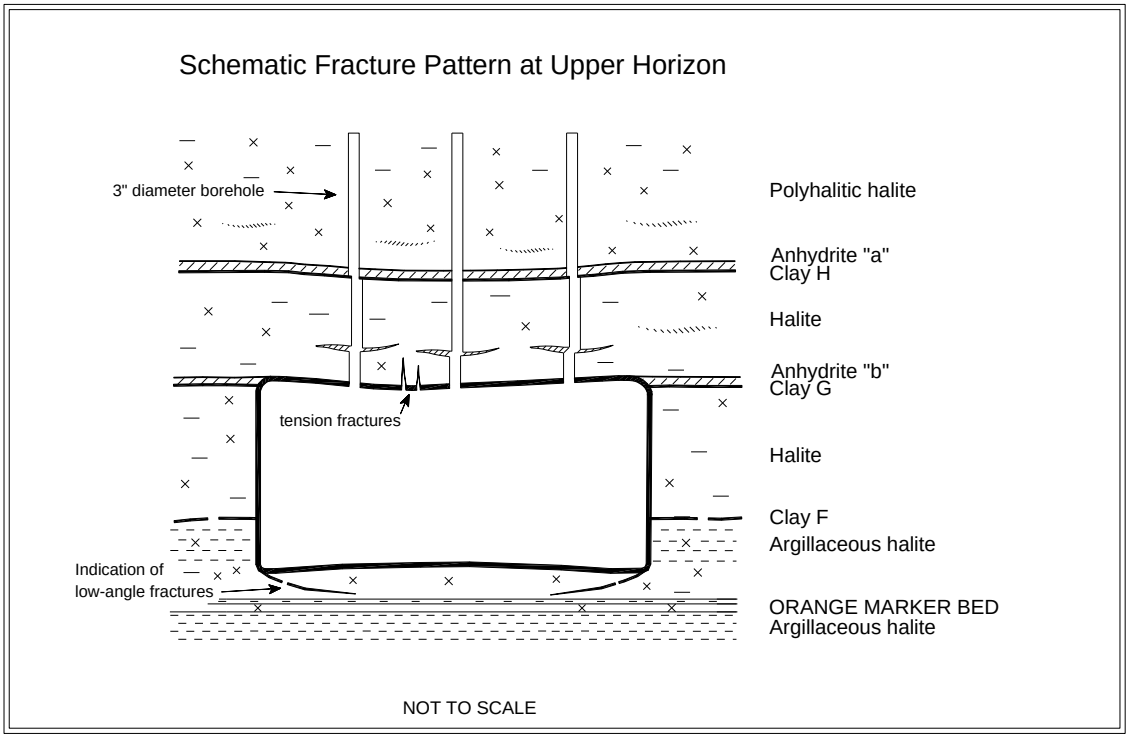

Figure 8-4 Typical Fracture Patterns at Upper Horizon

8.2 Fracture Mapping

Routine mapping documents the progression of fractures in the roof exposed on the excavation surfaces of the drifts and rooms in the underground repository. The fracture surveys are generally performed on an annual basis, and the fracture maps are updated. The fracture maps facilitate the analysis of strain in the immediate roof-beam, because they document the development and propagation of fractures through time.

8.3 Stratigraphic Mapping

Stratigraphic mapping is the identification and partitioning of the sequence of rock strata based on their form, distribution, and lithologic composition. It is used to verify that there are no nonconformities in the geology within the waste disposal horizon at WIPP.

8.4 Drilling and Geologic Core Descriptions

As new panels and new experimental areas are excavated, holes are typically drilled and cored vertically into the back and into the floor to depths of 50 feet to identify and describe the stratigraphic units present.

9.0 SUMMARY

At the inception of WIPP, criteria were developed that address the design requirements (DOE, 1984). They pertained to all aspects of the mined facility and its operation as a pilot plant for the demonstration of technical and operational methods for permanent disposal of contact-handled and remote-handled TRU waste. In 1994, as the WIPP focus moved toward the permanent disposal of TRU waste, these design requirements were reassessed and replaced by a new set of requirements called system design descriptions. Table 9-1 shows the comparison of these design requirements with conditions actually observed in the underground from July 2016through June 2017 .

Replacement of failed rock bolts was performed at various locations during this reporting period. The pre-release pace of bolt replacement could not be met due to the additional PPE and the reduction in ventilation. This resulted in some areas being placed under restricted access or prohibited access until ground maintenance could be performed. The S-3650 entry into Panel 4 and Room 4 of Panel 7 experienced roof falls while awaiting bolting. The foot print of the original roof fall in S2750 entry to Panel 3 (a prohibited access area), that originally occurred between Nov 2014 and Jan 2015, has also increased .

The *in situ* performance of the accessible, bolted, excavations generally continues to satisfy the appropriate design criteria. The return to routine maintenance of ground control systems was not achieved during this reporting period. Future changes to the planned life of some of the openings may require a change to the geometry of the access drifts (removing unstable roof beam or rib spalls, or milling the floor for added clearance), or the addition of ground control (roof removal, installing bolts, mesh, or straps).

In addition to underground instrumentation, qualitative assessments of fracture development are documented through mapping the underground repository and inspecting the observation holes. Although, as indicated in Section 8.0, no significant geoscience activities occurred during the current reporting period the accumulation of many years of collected information acquired from these programs contributes to the understanding of the dynamic geomechanical processes in the WIPP underground. This aids in the design of effective ground control and support systems.

Table 9-1 Comparison of Excavation Performance to System Design Requirements

Requirement	Comments
"The lining shall be designed for a hydrostatic pressure. . . ."	Water pressure observed on piezometers located behind the shaft liners remains below design levels.
"The key shall be designed to resist the lateral pressure generated by salt creep."	Visual inspections of all shaft keys do not indicate any deterioration due to creep loading.
"The key shall be designed to retain the rock formation and will be provided with chemical seal rings and a water collection ring with drains to prevent water from flowing down the unlined shaft from the lining above."	Shaft inspection observations show no indication of instability due to salt dissolution. No water has been observed flowing along the rock-liner interface.
"The underground waste disposal facilities shall be designed to provide space and adequate access for the underground equipment and temporary storage space to support underground operations."	Geomechanical instrument data and visual observations indicate that the current design provides adequate access and storage and disposal space. Ground control maintenance is performed as necessary to maintain access. If ground control activities cannot be performed in a timely manner and the geomechanical data suggest potential instability, access to the drift is to be restricted or even prohibited until ground remediation can occur.
"Entries and subentries to the underground disposal area and the experimental areas shall be provided and sized for personnel safety, adequate air flow, and space for equipment."	Deformation of excavation remains within the required limits. Normal periodic maintenance consisting of rock bolting, wire meshing, trimming, and scaling continue throughout accessible areas of the repository. Areas such as the waste transport route undergo periodic floor trims in order to maintain adequate operating height.
"Geomechanical instrumentation shall be provided to measure the cumulative deformation of the rock mass surrounding mined drifts. . . ."	Geomechanical instrumentation is operated and maintained to meet this requirement. This annual report provides a summary and analysis of the geomechanical data.

10.0 REFERENCES

ASTM, 2006, D6026-06, *Standard Practice for Using Significant Digits in Geotechnical Data*.

Public Law 96-164, *Department of Energy National Security and Military Applications of Nuclear Energy Authorization Act of 1980*.

Title 40 CFR Part 191, "Environmental Radiation Protection Standards for Management and Disposal of Spent Nuclear Fuel, High-Level and Transuranic Radioactive Wastes."

Title 40 CFR Part 194, "Criteria for the Certification and Re-certification of the Waste Isolation Pilot Plant's Compliance with the 40 CFR Part 191 Disposal Regulations."

U.S. Environmental Protection Agency, 1998, "Criteria for the Certification and Recertification of the Waste Isolation Pilot Plant's Compliance with the Disposal Regulations: Certification Decision," Federal Register, Vol. 63, No. 95, pp. 27354, May 18, 1998, Washington, DC

Holt, R. M., and D. W. Powers, 1990, *Geologic Mapping of the Air Intake Shaft at the Waste Isolation Pilot Plant*, DOE/WIPP 90-051, Waste Isolation Pilot Plant, Carlsbad, New Mexico.

Holt, R. M., and D. W. Powers, 1984, *Geotechnical Activities in the Waste Handling Shaft, Waste Isolation Pilot Plant (WIPP) Project, Southeastern New Mexico*, WTSD TME 038, Waste Isolation Pilot Plant, Carlsbad, New Mexico.

New Mexico Environment Department (NMED), 2016, Waste Isolation Pilot Plant Hazardous Waste Facility Permit, NM4890139088-TSDF, Santa Fe, New Mexico.

Powers, D. W., and R. M. Holt, 1993, *The Upper Cenozoic Gatuña Formation of Southeastern New Mexico, New Mexico Geological Society Guidebook*, 44th Field Conference, Carlsbad Region, New Mexico and West Texas, D. W. Love et al., Eds., pp 271-282.

Powers, D. W., and R. M. Holt, 1995, *Gatuña Formation (Miocene to Pleistocene) Geology and Paleohydrology*, prepared for Westinghouse Waste Isolation Division by International Technology Corporation, Albuquerque, New Mexico.

Powers, D. W., S. J. Lambert, S. E. Shaffer, L. R. Hill, and W. D. Weart, Eds.,1978, *Geological Characterization Report, Waste Isolation Pilot Plant (WIPP) Site, Southeastern New Mexico, Vols. I and II*, SAND 78 1596; Sandia National Laboratories, Albuquerque, New Mexico.

U.S. Department of Energy (DOE), 2000, *Brine Generation Study, DOE/WIPP 00-2000, Waste Isolation Pilot Plant*, Carlsbad, New Mexico.

U.S. Department of Energy (DOE), 1986a, *Interim Geotechnical Field Data Report, DOE/WIPP 86-012*, Waste Isolation Pilot Plant, Carlsbad, New Mexico.

U.S. Department of Energy (DOE), 1986b, *Waste Isolation Pilot Plant Design Validation Final Report*, DOE/WIPP 86-010; Prepared by Bechtel National, Inc., for the U.S. Department of Energy, San Francisco, California.

U.S. Department of Energy (DOE), 1986c, *Geotechnical Activities in the Exhaust Shaft*, DOE/WIPP 86-008, Waste Isolation Pilot Plant, Carlsbad, New Mexico.

U.S. Department of Energy (DOE), 1985, *Quarterly Geotechnical Field Data Report*, DOE/WIPP-221, Waste Isolation Pilot Plant, Carlsbad, New Mexico.

U.S. Department of Energy (DOE), 1984, *Design Criteria, Waste Isolation Pilot Plant (WIPP) Revised Mission Concept-IIA*, DOE/WIPP-071; Waste Isolation Pilot Plant, Carlsbad, New Mexico.

U.S. Department of Energy (DOE), 1983, *Summary of the Results of the Evaluation of the WIPP Site and Preliminary Design Validation Program*, DOE/WIPP-161; Waste Isolation Pilot Plant, Carlsbad, New Mexico.

DOE/WIPP-18-3561
Volume 2

Waste Isolation Pilot Plant

Geotechnical Analysis Report For July 2016 – June 2017

Supporting Data

U.S. Department of Energy

OCTOBER 2018

This page was intentionally left blank.

Waste Isolation Pilot Plant

Geotechnical Analysis Report For July 2016 – June 2017

U.S. Department of Energy



UNITED STATES DEPARTMENT OF ENERGY

DOE/WIPP-18-3561, V2

REVISION 0

Approved by: _Signature on file_____ Date: __10/30/18_____
Michael Brown
Director, Office of Environmental Protection
Carlsbad Field Office
This document has been submitted as required to:

U.S. Department of Energy
Office of Scientific and Technical Information

This page was intentionally left blank.

PO Box 62
Oak Ridge, TN 37831
(865) 576-8401

Additional information about this document may be obtained by calling 1-800-336-9477

Unlimited, publicly available full-text scientific and technical reports produced since 1991 are available online at Information Bridge (www.osti.gov/bridge).

U.S Department of Energy and its contractors may obtain full-text reports produced prior to 1991 in paper form for a processing fee from:

U.S. Department of Energy
Office of Scientific and Technical Information
P.O. Box 62
Oak Ridge, TN 37831-0062
Telephone: (865) 576-8401
Facsimile: (865) 576-5728
E-mail: reports@osti.gov

Available for sale to the public from:

U.S. Department of Commerce
National Technical Information Service
5301 Shawnee Rd
Alexandra, VA 22312
Phone: (800) 553-6847 or (703) 605-6000
Fax: (703) 605-6900
Email: info@ntis.gov

This page was intentionally left blank.

FOREWORD AND ACKNOWLEDGMENTS

This report contains an assessment of the geotechnical status of the Waste Isolation Pilot Plant (WIPP). During the excavation of the WIPP principal underground access and experimental areas, the status was reported quarterly. Since 1987, when the initial construction phase was completed, reports have been published annually. This report presents and analyzes data collected from July 1, 2016, to June 30, 2017.

This Geotechnical Analysis Report (GAR) was written to meet the needs of several audiences. It satisfies requirements contained in the WIPP Hazardous Waste Facility Permit[1] (HWFP) and the Certification of Compliance[2] with Subparts B and C, Title 40 *Code of Federal Regulations* (CFR) Part 191, "Environmental Radiation Protection Standards for Management and Disposal of Spent Nuclear Fuel, High-Level and Transuranic Radioactive Wastes." This report focuses on the geotechnical performance of the various components of the WIPP underground facility, including the shafts, shaft stations, access drifts, and waste disposal areas. The results of investigations of excavation effects and other geotechnical studies are also included.

The report compares the geotechnical performance of the repository to the design criteria. It describes the techniques that were used to acquire the data. The depth and breadth of the evaluation of the different components of the underground facility vary according to the types and quantities of data available and the complexity of the recorded geotechnical responses. Graphic documentation of data and tabular documentation of instrument history can be provided upon request.

This GAR was prepared by Nuclear Waste Partnership LLC for the U.S. Department of Energy (DOE), Carlsbad Field Office in Carlsbad, New Mexico. Work was supported by the DOE under Contract No. DE-EM0001971.

[1] New Mexico Environment Department (NMED), 2017, Waste Isolation Pilot Plant Hazardous Waste Facility Permit, NM4890139088-TSDF, Santa Fe, NM

[2] U.S. Environmental Protection Agency (EPA), 1998, "Criteria for the Certification and Recertification of the Waste Isolation Pilot Plant's Compliance with the Disposal Regulations: Certification Decision," Federal Register, Vol. 63, No. 95, pp. 27354, May 18, 1998, Washington, DC

This page was intentionally left blank.

Table of Contents

1.0 Introduction 24
1.1 Instrumentation 24
1.2 Data Plot Explanation 25
1.3 Report Organization 25
2.0 Instrumentation Summary for Shafts 26
3.0 Instrumentation Summary for Shaft Stations 43
4.0 Instrumentation Summary for the Access Drifts 57
5.0 Instrumentation Summary for the Waste Disposal Area 209
6.0 Instrumentation Summary for the SDI Area 255
7.0 Geoscience Summary for the Waste Disposal Area 289

List of Tables

Table 2-1 Salt Handling Shaft Data Analysis 27
Table 3-1 Salt Handling Shaft Station Data Analysis 45
Table 3-2 Waste Shaft Station Data Analysis 49
Table 3-3 Air Intake Shaft Station Data Analysis 51
Table 4-1 Access Drifts Data Analysis 58
Table 5-1 Panel 1 Access Drifts Data Analysis 210
Table 5-2 Panel 2 Access Drift Data Analysis 217
Table 5-3 Panel 7 Data Analysis 219
Table 5-4 Panel 8 Data Analysis 248
Table 6-1 SDI Data Analysis 256
Table 7-1 Observation Borehole Fractures and Offset Data Summary 290

List of Figures

Salt Handling Shaft and Key

Figure 2-1 Piezometers Salt Handling Shaft – Level 580 at the Forty-niner Member ... 30
Figure 2-2 Piezometer Salt Handling Shaft – Level 620 at the Magenta Dolomite Member ... 30
Figure 2-3 Piezometer Salt Handling Shaft – Level 620 at the Magenta Dolomite Member ... 31
Figure 2-4 Piezometers Salt Handling Shaft – Level 691 at the Tamarisk Member ... 31
Figure 2-5 Piezometer Salt Handling Shaft – Level 802 at the Los Medaños Member 32
Figure 2-6 Piezometer Salt Handling Shaft – Level 850 at the Rustler-Salado Contact 32
Figure 2-7 Piezometer Salt Handling Shaft – Level 850 at the Rustler-Salado Contact 33
Figure 2-8 Earth Pressure Cells – Salt Handling Shaft Key – Level 860 ... 33
Figure 2-9 Spot Welded Strain Gage – Salt Handling Shaft Key – Level 856.3 ... 34
Figure 2-10 Embedment Strain Gage – Salt Handling Shaft Key – Level 856.3 ... 34
Figure 2-11 Embedment Strain Gage – Salt Handling Shaft Key – Level 856.3 ... 35
Figure 2-12 Embedment Strain Gage – Salt Handling Shaft Key – Level 856.3 ... 35
Figure 2-13 Embedment Strain Gage – Salt Handling Shaft Key – Level 856.3 ... 36
Figure 2-14 Embedment Strain Gage – Salt Handling Shaft Key – Level 856.3 ... 36
Figure 2-15 Embedment Strain Gage – Salt Handling Shaft Key – Level 856.3 ... 37
Figure 2-16 Embedment Strain Gage – Salt Handling Shaft Key – Level 856.3 ... 37
Figure 2-17 Embedment Strain Gage – Salt Handling Shaft Key – Level 856.3 ... 38
Figure 2-18 Embedment Strain Gage – Salt Handling Shaft Key – Level 862.4 ... 38
Figure 2-19 Embedment Strain Gage – Salt Handling Shaft Key – Level 862.4 ... 39
Figure 2-20 Embedment Strain Gage – Salt Handling Shaft Key – Level 862.4 ... 39
Figure 2-21 Embedment Strain Gage – Salt Handling Shaft Key – Level 862.4 ... 40
Figure 2-22 Embedment Strain Gage – Salt Handling Shaft Key – Level 856.3 ... 40
Figure 2-23 Embedment Strain Gage – Salt Handling Shaft Key – Level 856.3 ... 41
Figure 2-24 Embedment Strain Gage – Salt Handling Shaft Key – Level 856.3 ... 41
Figure 2-25 Embedment Strain Gage – Salt Handling Shaft Key – Level 856.3 ... 42
Figure 2-26 Embedment Strain Gage – Salt Handling Shaft Key – Level 862.4 ... 42
Figure 2-27 Embedment Strain Gage – Salt Handling Shaft Key – Level 862.4 ... 43

Salt Handling Shaft Station

Figure 3-1 Convergence Point Array – Salt Handling Shaft Station at S18 – Centerline – Roof to Floor ... 46
Figure 3-2 Convergence Point Array – Salt Handling Shaft Station at S18 – East Quarter-Point – Roof to Floor ... 46
Figure 3-3 Convergence Point Array – Salt Handling Shaft Station at S18 – West Quarter-Point – Roof to Floor ... 47
Figure 3-4 Convergence Point Array – Salt Handling Shaft Station at S30 –Roof to Floor ... 47
Figure 3-5 Convergence Point Array – Salt Handling Shaft Station at S65 – Roof to Floor ... 48

Waste Shaft Station

Figure 3-6 Extensometers 51X-GE-00404 and 51-GE-00404-2 Waste Shaft Station at E35 – Roof 50

Air Intake Shaft Station

Figure 3-7 Extensometer 41X-GE-00122 – Air Intake Shaft Station at W620 S65 – Roof 52
Figure 3-8 Extensometer 41X-GE-00123 – Air Intake Shaft Station at W620 N93 – Roof 52
Figure 3-9 Extensometer 51X-GE-00401 – Air Intake Shaft Station at W620 N20 – Roof 53
Figure 3-10 Rockbolt Load Cells – Air Intake Shaft Station South Brow Support – Bolts (1-5) 53
Figure 3-11 Rockbolt Load Cells – Air Intake Shaft Station – South Brow Support – Bolts (6-10) 54
Figure 3-12 Rockbolt Load Cells – Air Intake Shaft Station – North Brow Support – Bolts (1-5) 54
Figure 3-13 Rockbolt Load Cells – Air Intake Shaft Station – North Brow Support – Bolts (6-10) 55

Access Drifts

Figure 4-1 Extensometer 51X-GE-00355 – E0 N300 – Roof 70
Figure 4-2 Extensometer 51X-GE-00353 – E0 N626 – Roof 70
Figure 4-3 Extensometer 51X-GE-00352 – E0 N940 – Roof 71
Figure 4-4 Extensometer 51X-GE-00105-3 – E140 N150 – Roof 71
Figure 4-5 Extensometer 51X-GE-00364 – E140 N1266 – Roof 72
Figure 4-6 Extensometer 51X-GE-00372 – E140 S146 – Roof 72
Figure 4-7 Extensometer 51X-GE-00472 – E140 S1000 – Roof 73
Figure 4-8 Extensometer 51X-GE-00464 – E140 S1025 – Roof 73
Figure 4-9 Extensometer 51X-GE-00428-2 – E140 S1150 – Roof 74
Figure 4-10 Extensometer 51X-GE-00429 – E140 S1450 – Roof 74
Figure 4-11 Extensometer 51X-GE-00430 – E140 S1669 – Roof 75
Figure 4-12 Extensometer 51X-GE-00431 – E140 S1775 – Roof 75
Figure 4-13 Extensometer 51X-GE-00432 – E140 S1850 – Roof 76
Figure 4-14 Extensometer 51X-GE-00433-2 – E140 S2065 – Roof 76
Figure 4-15 Extensometer 51X-GE-00434 – E140 S2265 – Roof 77
Figure 4-16 Extensometer 51X-GE-00435 – E140 S2350 – Roof 77
Figure 4-17 Extensometer 51X-GE-00374 – E300 N1186 – Roof 78
Figure 4-18 Extensometer 51X-GE-00388 – E300 N1266 – Roof 78
Figure 4-19 Extensometer 51X-GE-00373 – E300 N1341 – Roof 79
Figure 4-20 Extensometer 51X-GE-00474 – S1000 E120 – Roof 79
Figure 4-21 Extensometer 51X-GE-00473 – S1000 E160 – Roof 80
Figure 4-22 Wire Convergence Meter 51X-CW-01035 – W30 S2350 – Roof 80

Figure 4-23 Wire Convergence Meter 51X-CW-01036 – W170 S2685 – Roof 81
Figure 4-24 Wire Convergence Meter 51X-CW-01037 – E140 S2750 – Roof 81
Figure 4-25 Core Storage Library – Roof to Floor – Centerline 82
Figure 4-26 Convergence Point Array – E0 N75 – All Chords 82
Figure 4-27 Convergence Point Array – E0 N225 – Roof to Floor – Centerline 83
Figure 4-28 Convergence Point Array – E0 N300 – Roof to Floor – Centerline 83
Figure 4-29 Convergence Point Array – E0 N460 – Roof to Floor – Centerline 84
Figure 4-30 Convergence Point Array – E0 N562 – All Chords 84
Figure 4-31 Convergence Point Array – E0 N626 – Roof to Floor – Centerline 85
Figure 4-32 Convergence Point Array – E0 N780 – Roof to Floor – Centerline 85
Figure 4-33 Convergence Point Array – E0 N940 – All Chords 86
Figure 4-34 Convergence Point Array – E0 N1100 – Roof to Floor – Centerline 86
Figure 4-35 Convergence Point Array – E0 N1266 – All Chords 87
Figure 4-36 Convergence Point Array – E140 N5 – All Chords 87
Figure 4-37 Convergence Point Array – E140 N150 – Roof to Floor – Centerline 88
Figure 4-38 Convergence Point Array – E140 N220 – Roof to Floor – Centerline 88
Figure 4-39 Convergence Point Array – E140 N355 – All Chords 89
Figure 4-40 Convergence Point Array – E140 N460 – Roof to Floor – Centerline 89
Figure 4-41 Convergence Point Array – E140 N562 – All Chords 90
Figure 4-42 Convergence Point Array – E140 N626 – All Chords 90
Figure 4-43 Convergence Point Array – E140 N686 – All Chords 91
Figure 4-44 Convergence Point Array – E140 N780 – Roof to Floor – Centerline 91
Figure 4-45 Convergence Point Array – E140 N940 – All Chords 92
Figure 4-46 Convergence Point Array – E140 N1100 – Roof to Floor – Centerline 92
Figure 4-47 Convergence Point Array – E140 N1266 – Roof to Floor – Centerline 93
Figure 4-48 Convergence Point Array – E140 N1420 – Roof to Floor – Centerline 93
Figure 4-49 Convergence Point Array – E140 S90 – Roof to Floor – Centerline 94
Figure 4-50 Convergence Point Array – E140 S262 – All Chords 94
Figure 4-51 Convergence Point Array – E140 S460 – All Chords 95
Figure 4-52 Convergence Point Array – E140 S550 – All Chords 95
Figure 4-53 Convergence Point Array – E140 S700 – Roof to Floor – Centerline 96
Figure 4-54 Convergence Point Array – E140 S700 – Roof to Floor – East Quarter Point 96
Figure 4-55 Convergence Point Array – E140 S700 – Roof to Floor – West Quarter Point 97
Figure 4-56 Convergence Point Array – E140 S850 – Roof to Floor – Centerline 97
Figure 4-57 Convergence Point Array – E140 S1000 – Roof to Floor – Centerline 98
Figure 4-58 Convergence Point Array – E140 S1025 – Roof to Floor – Centerline 98
Figure 4-59 Convergence Point Array – E140 S1075 – Roof to Floor – Centerline 99
Figure 4-60 Convergence Point Array – E140 S1075 – Roof to Floor – East Quarter Point 99
Figure 4-61 Convergence Point Array – E140 S1075 – Roof to Floor – West Quarter Point 100
Figure 4-62 Convergence Point Array – E140 S1150 – Roof to Floor – Centerline 100
Figure 4-63 Convergence Point Array – E140 S1150 – Roof to Floor – East Quarter Point 101

Figure 4-64 Convergence Point Array – E140 S1150 – Rib to Rib 101
Figure 4-65 Convergence Point Array – E140 S1150 – Roof to Floor – West Quarter Point 102
Figure 4-66 Convergence Point Array – E140 S1225 – Roof to Floor – Centerline ... 102
Figure 4-67 Convergence Point Array – E140 S1225 – Roof to Floor – East Quarter Point 103
Figure 4-68 Convergence Point Array – E140 S1225 – Roof to Floor – West Quarter Point 103
Figure 4-69 Convergence Point Array – E140 S1300 – Roof to Floor – Centerline ... 104
Figure 4-70 Convergence Point Array – E140 S1378 – Roof to Floor – Centerline ... 104
Figure 4-71 Convergence Point Array – E140 S1378 – Roof to Floor – East Quarter Point 105
Figure 4-72 Convergence Point Array – E140 S1378 – Roof to Floor – West Quarter Point 105
Figure 4-73 Convergence Point Array – E140 S1450 – Roof to Floor – Centerline ... 106
Figure 4-74 Convergence Point Array – E140 S1450 – Roof to Floor – East Quarter Point 106
Figure 4-75 Convergence Point Array – E140 S1450 – Rib to Rib 107
Figure 4-76 Convergence Point Array – E140 S1450 – Roof to Floor – West Quarter Point 107
Figure 4-77 Convergence Point Array – E140 S1534 – All Chords 108
Figure 4-78 Convergence Point Array – E140 S1534 – Roof to Floor – East Quarter Point 108
Figure 4-79 Convergence Point Array – E140 S1534 – Roof to Floor – West Quarter Point 109
Figure 4-80 Convergence Point Array – E140 S1600 – Roof to Floor – Centerline ... 109
Figure 4-81 Convergence Point Array – E140 S1687 – Roof to Floor – Centerline ... 110
Figure 4-82 Convergence Point Array – E140 S1687 – Roof to Floor – East Quarter Point 110
Figure 4-83 Convergence Point Array – E140 S1687 – Roof to Floor – West Quarter Point 111
Figure 4-84 Convergence Point Array – E140 S1775 – Roof to Floor – Centerline ... 111
Figure 4-85 Convergence Point Array – E140 S1775 – Roof to Floor – East Quarter Point 112
Figure 4-86 Convergence Point Array – E140 S1775 – Rib to Rib 112
Figure 4-87 Convergence Point Array – E140 S1775 – Roof to Floor – West Quarter Point 113
Figure 4-88 Convergence Point Array – E140 S1862 – Roof to Floor – Centerline ... 113
Figure 4-89 Convergence Point Array – E140 S1862 – Roof to Floor – East Quarter Point 114
Figure 4-90 Convergence Point Array – E140 S1862 – Roof to Floor – West Quarter Point 114
Figure 4-91 Convergence Point Array – E140 S1950 – Roof to Floor – Centerline ... 115
Figure 4-92 Convergence Point Array – E140 S2007 – Roof to Floor – Centerline ... 115
Figure 4-93 Convergence Point Array – E140 S2065 – Roof to Floor – Centerline ... 116
Figure 4-94 Convergence Point Array – E140 S2122 – Roof to Floor – Centerline ... 116

Figure 4-95 Convergence Point Array – E140 S2275 – Roof to Floor – Centerline ... 117
Figure 4-96 Convergence Point Array – E140 S2350– Roof to Floor – Centerline 117
Figure 4-97 Convergence Point Array – E140 S2425 – All Chords 118
Figure 4-98 Convergence Point Array – E140 S2520 – Roof to Floor – Centerline ... 118
Figure 4-99 Convergence Point Array – E140 S2634 – All Chords 119
Figure 4-100 Convergence Point Array – E140 S2750 – Roof to Floor – Centerline . 119
Figure 4-101 Convergence Point Array – E140 S2883 – All Chords 120
Figure 4-102 Convergence Point Array – E140 S2915 – All Chords 120
Figure 4-103 Convergence Point Array – E140 S2998 – Roof to Floor – Centerline . 121
Figure 4-104 Convergence Point Array – E140 S3080 – Roof to Floor – Centerline . 121
Figure 4-105 Convergence Point Array – E140 S3195 – Roof to Floor – Centerline . 122
Figure 4-106 Convergence Point Array – E140 S3295 – Roof to Floor – Centerline . 122
Figure 4-107 Convergence Point Array – E140 S3325 – Roof to Floor – Centerline . 123
Figure 4-108 Convergence Point Array – E140 S3395 – All Chords 123
Figure 4-109 Convergence Point Array – E140 S3480 – All Chords 124
Figure 4-110 Convergence Point Array – E140 S3565 – All Chords 124
Figure 4-111 Convergence Point Array – E140 S3650 – Roof to Floor – Centerline . 125
Figure 4-112 Convergence Point Array – E300 N45 – Roof to Floor – Centerline 125
Figure 4-113 Convergence Point Array – E300 N45 – Roof to Floor – West Quarter Point 126
Figure 4-114 Convergence Point Array – E300 N170 – Roof to Floor – Centerline ... 126
Figure 4-115 Convergence Point Array – E300 N170 – Roof to Floor – West Quarter Point 127
Figure 4-116 Convergence Point Array – E300 N280 – Roof to Floor – Centerline ... 127
Figure 4-117 Convergence Point Array – E300 N300 – Roof to Floor – Centerline ... 128
Figure 4-118 Convergence Point Array – E300 N440 – Roof to Floor – Centerline ... 128
Figure 4-119 Convergence Point Array – E300 N500 – Roof to Floor – Centerline ... 129
Figure 4-120 Convergence Point Array – E300 N1100 – Roof to Floor – Centerline . 129
Figure 4-121 Convergence Point Array – E300 N1262 – All Chords 130
Figure 4-122 Convergence Point Array – E300 N1341 – All Chords 130
Figure 4-123 Convergence Point Array – E300 S45 – Roof to Floor – Centerline 131
Figure 4-124 Convergence Point Array – E300 S45 – Roof to Floor – East Quarter Point 131
Figure 4-125 Convergence Point Array – E300 S45 – Roof to Floor – West Quarter Point 132
Figure 4-126 Convergence Point Array – E300 S90 – Roof to Floor – Centerline 132
Figure 4-127 Convergence Point Array – E300 S250 – Roof to Floor – Centerline ... 133
Figure 4-128 Convergence Point Array – E300 S250 – Rib to Rib 133
Figure 4-129 Convergence Point Array – E300 S700 – Roof to Floor – Centerline ... 134
Figure 4-130 Convergence Point Array – E300 S850 – Roof to Floor – Centerline ... 134
Figure 4-131 Convergence Point Array – E300 S1000 – Roof to Floor – Centerline . 135
Figure 4-132 Convergence Point Array – E300 S1150 – Roof to Floor – Centerline . 135
Figure 4-133 Convergence Point Array – E300 S1300 – Roof to Floor – Centerline . 136
Figure 4-134 Convergence Point Array – E300 S1450 – All Chords 136
Figure 4-135 Convergence Point Array – E300 S1687 – All Chords 137
Figure 4-136 Convergence Point Array – E300 S1775 – All Chords 137

Figure 4-137 Convergence Point Array – E300 S1862 – All Chords 138
Figure 4-138 Convergence Point Array – E300 S2065 – All Chords 138
Figure 4-139 Convergence Point Array – E300 S2275 – All Chords 139
Figure 4-140 Convergence Point Array – E300 S2350 – All Chords 139
Figure 4-141 Convergence Point Array – E300 S2425 – All Chords 140
Figure 4-142 Convergence Point Array – E300 S2634 – All Chords 140
Figure 4-143 Convergence Point Array – E300 S2833 – All Chords 141
Figure 4-144 Convergence Point Array – E300 S2916 – All Chords 141
Figure 4-145 Convergence Point Array – E300 S2998 – All Chords 142
Figure 4-146 Convergence Point Array – E300 S3195 – All Chords 142
Figure 4-147 Convergence Point Array – E300 S3480 – All Chords 143
Figure 4-148 Convergence Point Array – N140 E90 – All Chords 143
Figure 4-149 Convergence Point Array – N215 W500 – All Chords 144
Figure 4-150 Convergence Point Array – N215 W620 – Roof to Floor – Centerline .. 144
Figure 4-151 Convergence Point Array – N250 E220 – Roof to Floor – Centerline ... 145
Figure 4-152 Convergence Point Array – N250 E220 – Roof to Floor – East Quarter Point 145
Figure 4-153 Convergence Point Array – N250 E220 – Roof to Floor – West Quarter Point 146
Figure 4-154 Convergence Point Array – E300 N170 – Roof to Floor – Centerline ... 146
Figure 4-155 Convergence Point Array – E300 N170 – Rib to Rib 147
Figure 4-156 Convergence Point Array – N460 E70 – All Chords 147
Figure 4-157 Convergence Point Array – N460 E310 – Roof to Floor – Centerline ... 148
Figure 4-158 Convergence Point Array – N780 E70 – All Chords 148
Figure 4-159 Convergence Point Array – N1420 E79 – Roof to Floor – Centerline ... 149
Figure 4-160 Convergence Point Array – N1420 E212 – Roof to Floor – Centerline . 149
Figure 4-161 Convergence Point Array – S90 W120 – All Chords 150
Figure 4-162 Convergence Point Array – S90 W400 – All Chords 150
Figure 4-163 Convergence Point Array – S90 W590 – All Chords 151
Figure 4-164 Convergence Point Array – S90 W620 – Roof to Floor – Centerline 151
Figure 4-165 Convergence Point Array – S90 W770 – Roof to Floor 152
Figure 4-166 Convergence Point Array – S90 W905 – Roof to Floor – Centerline 152
Figure 4-167 Convergence Point Array – S105 W920 – Roof to Floor – Centerline .. 153
Figure 4-168 Convergence Point Array – S700 E180 – Roof to Floor – Centerline ... 153
Figure 4-169 Convergence Point Array – S700 E180 – Rib to Rib 154
Figure 4-170 Convergence Point Array – S700 E205 – Roof to Floor – Centerline ... 154
Figure 4-171 Convergence Point Array – S700 W98 – Roof to Floor – Centerline 155
Figure 4-172 Convergence Point Array – S1000 E58 – All Chords 155
Figure 4-173 Convergence Point Array – S1000 E120 – Roof to Floor – Centerline . 156
Figure 4-174 Convergence Point Array – S1000 E160 – Roof to Floor – Centerline . 156
Figure 4-175 Convergence Point Array – S1000 W98 – All Chords 157
Figure 4-176 Convergence Point Array – S1300 E24 – Roof to Floor – Centerline ... 157
Figure 4-177 Convergence Point Array – S1300 E120 – Roof to Floor – Centerline . 158
Figure 4-178 Convergence Point Array – S1300 E160 – Roof to Floor – Centerline . 158
Figure 4-179 Convergence Point Array – S1300 W100 – Roof to Floor – Centerline 159
Figure 4-180 Convergence Point Array – S1600 E110 – Roof to Floor – Centerline . 159

Figure 4-181 Convergence Point Array – S1600 E170 – Roof to Floor – Centerline . 160
Figure 4-182 Convergence Point Array – S1600 W100 – Roof to Floor – Centerline 160
Figure 4-183 Convergence Point Array – S1950 E113 – Roof to Floor – Centerline . 161
Figure 4-184 Convergence Point Array – S1950 E160 – Roof to Floor – Centerline . 161
Figure 4-185 Convergence Point Array – S1950 E226 – Roof to Floor – Centerline . 162
Figure 4-186 Convergence Point Array – S1950 E281 – Roof to Floor – Centerline . 162
Figure 4-187 Convergence Point Array – S1950 E284 – Roof to Floor – Centerline . 163
Figure 4-188 Convergence Point Array – S1950 W96 – Roof to Floor – Centerline .. 163
Figure 4-189 Convergence Point Array – S2180 E55 – All Chords 164
Figure 4-190 Convergence Point Array – S2180 E220 – All Chords 164
Figure 4-191 Convergence Point Array – S2180 E410 – All Chords 165
Figure 4-192 Convergence Point Array – S2180 W100 – All Chords 165
Figure 4-193 Convergence Point Array – S2520 E55 – All Chords 166
Figure 4-194 Convergence Point Array – S2520-E220 – All Chords 166
Figure 4-195 Convergence Point Array – S2520-W100 – All Chords 167
Figure 4-196 Convergence Point Array – S2750-E55 – All Chords 167
Figure 4-197 Convergence Point Array – S2750-E220 – Roof to Floor – Centerline . 168
Figure 4-198 Convergence Point Array – S2750 W93 – All Chords 168
Figure 4-199 Convergence Point Array – S3080-E220 – All Chords 169
Figure 4-200 Convergence Point Array – S3080-W100 – All Chords 169
Figure 4-201 Convergence Point Array – S3080-E55 – All Chords 170
Figure 4-202 Convergence Point Array – S3310-E220 – Roof to Floor – Centerline . 170
Figure 4-203 Convergence Point Array – S3310-W100 – All Chords 171
Figure 4-204 Convergence Point Array – S3650-E55 – Roof to Floor – Centerline ... 171
Figure 4-205 Convergence Point Array – S3650-E220 – Roof to Floor – Centerline . 172
Figure 4-206 Convergence Point Array – S3650-W100 – All Chords 172
Figure 4-207 Convergence Point Array – W30 S90 – Roof to Floor – Centerline 173
Figure 4-208 Convergence Point Array – W30 S120 – Roof to Floor – Centerline 173
Figure 4-209 Convergence Point Array – W30 S250 – All Chords 174
Figure 4-210 Convergence Point Array – W30 S400 – Roof to Floor – Centerline 174
Figure 4-211 Convergence Point Array – W30 S500 – All Chords 175
Figure 4-212 Convergence Point Array – W30 S700 – Roof to Floor – Centerline 175
Figure 4-213 Convergence Point Array – W30 S850 – Roof to Floor – Centerline 176
Figure 4-214 Convergence Point Array – W30 S850 – Roof to Floor – Quarter Points 176
Figure 4-215 Convergence Point Array – W30 S1000 – Roof to Floor – Centerline .. 177
Figure 4-216 Convergence Point Array – W30 S1150 – Roof to Floor – Centerline .. 177
Figure 4-217 Convergence Point Array – W30 S1300 – Roof to Floor – Centerline .. 178
Figure 4-218 Convergence Point Array – W30 S1453 – All Chords 178
Figure 4-219 Convergence Point Array – W30 S1600 – Roof to Floor – Centerline .. 179
Figure 4-220 Convergence Point Array – W30 S1775 – All Chords 179
Figure 4-221 Convergence Point Array – W30 S1950 – Roof to Floor – Centerline .. 180
Figure 4-222 Convergence Point Array – W30 S2067 – All Chords 180
Figure 4-223 Convergence Point Array – W30 S2275 – All Chords 181
Figure 4-224 Convergence Point Array – W30 S2350 – All Chords 181
Figure 4-225 Convergence Point Array – W30 S2425 – All Chords 182

Figure 4-226 Convergence Point Array – W30 S2520 – Roof to Floor – Centerline .. 182
Figure 4-227 Convergence Point Array – W30 S2685 – All Chords 183
Figure 4-228 Convergence Point Array – W30 S2750 – Roof to Floor – Centerline .. 183
Figure 4-229 Convergence Point Array – W30-S2833 – All Chords 184
Figure 4-230 Convergence Point Array – W30 S2916 – All Chords 184
Figure 4-231 Convergence Point Array – W30 S2998 – All Chords 185
Figure 4-232 Convergence Point Array – W30 S3080 – Roof to Floor – Centerline .. 185
Figure 4-233 Convergence Point Array – W30-S3195 – All Chords 186
Figure 4-234 Convergence Point Array – W30-S3310 – Roof to Floor – Centerline .. 186
Figure 4-235 Convergence Point Array – W30-S3650 – Roof to Floor – Centerline .. 187
Figure 4-236 Convergence Point Array – W170 N150 – Roof to Floor – Centerline .. 187
Figure 4-237 Convergence Point Array – W170 S5 – All Chords 188
Figure 4-238 Convergence Point Array – W170 S90 – Roof to Floor – Centerline 188
Figure 4-239 Convergence Point Array – W170 S232 – All Chords 189
Figure 4-240 Convergence Point Array – W170 S400 – Roof to Floor – Centerline .. 189
Figure 4-241 Convergence Point Array – W170 S560 – All Chords 190
Figure 4-242 Convergence Point Array – W170 S700 – Roof to Floor – Centerline .. 190
Figure 4-243 Convergence Point Array – W170 S850 – Roof to Floor – Centerline .. 191
Figure 4-244 Convergence Point Array – W170 S850 – Roof to Floor – East Quarter Point 191
Figure 4-245 Convergence Point Array – W170 S850 – Rib to Rib 192
Figure 4-246 Convergence Point Array – W170 S850 – Roof to Floor – West Quarter Point 192
Figure 4-247 Convergence Point Array – W170 S1000 – Roof to Floor – Centerline 193
Figure 4-248 Convergence Point Array – W170 S1150 – Roof to Floor – Centerline 193
Figure 4-249 Convergence Point Array – W170 S1150 – Roof to Floor – East Quarter Point 194
Figure 4-250 Convergence Point Array – W170 S1150 – Rib to Rib 194
Figure 4-251 Convergence Point Array – W170 S1150 – Roof to Floor – West Quarter Point 195
Figure 4-252 Convergence Point Array – W170 S1300 – Roof to Floor – Centerline 195
Figure 4-253 Convergence Point Array – W170 S1445 – All Chords 196
Figure 4-254 Convergence Point Array – W170 S1600 – Roof to Floor – Centerline 196
Figure 4-255 Convergence Point Array – W170 S1779 – All Chords 197
Figure 4-256 Convergence Point Array – W170 S1950 – Roof to Floor – Centerline 197
Figure 4-257 Convergence Point Array – W170 S2060 – Roof to Floor – Centerline 198
Figure 4-258 Convergence Point Array – W170 S2180 – Roof to Floor – Centerline 198
Figure 4-259 Convergence Point Array – W170 S2275 – All Chords 199
Figure 4-260 Convergence Point Array – W170 S2350 – All Chords 199
Figure 4-261 Convergence Point Array – W170 S2425 – All Chords 200
Figure 4-262 Convergence Point Array – W170 S2520 – Roof to Floor – Centerline 200
Figure 4-263 Convergence Point Array – W170 S2685 – All Chords 201
Figure 4-264 Convergence Point Array – W170 S2916 – All Chords 201
Figure 4-265 Convergence Point Array – W170 S2998 – All Chords 202
Figure 4-266 Convergence Point Array – W170 S3080 – Roof to Floor – Centerline 202
Figure 4-267 Convergence Point Array – W170 S3195 – All Chords 203

Figure 4-268 Convergence Point Array – W170 S3310 – Roof to Floor – Centerline 203
Figure 4-269 Convergence Point Array – W170 S3395 – All Chords 204
Figure 4-270 Convergence Point Array – W170 S3480 – All Chords 204
Figure 4-271 Convergence Point Array – W170 S3565 – All Chords 205
Figure 4-272 Convergence Point Array – W170 S3650 – Roof to Floor – Centerline 205
Figure 4-273 Joint Meters – S1950 E300 Overcast 206
Figure 4-274 Joint Meter – E140 S1505 206
Figure 4-275 Joint Meters – E140 S1529 207
Figure 4-276 Joint Meter – E140 S1545 207
Figure 4-277 Joint Meter – E140 S1795 208

Waste Disposal Areas

Waste Disposal Area Panel 1

Figure 5-1 Convergence Point Array – S1600 E311 – All Chords 211
Figure 5-2 Convergence Point Array –S1600 E332 – All Chords 211
Figure 5-3 Convergence Point Array –S1600 E357 – All Chords 212
Figure 5-4 Convergence Point Array – S1600 E382 – All Chords 212
Figure 5-5 Convergence Point Array – S1600 E407 – All Chords 213
Figure 5-6 Convergence Point Array – S1600 E432 – All Chords 213
Figure 5-7 Convergence Point Array – S1950 E311 – Roof to Floor 214
Figure 5-8 Convergence Point Array – S1950 E357 – Roof to Floor 214
Figure 5-9 Convergence Point Array – S1950 E382 – Roof to Floor 215
Figure 5-10 Convergence Point Array – S1950 E407 – All Vertical Chords 215
Figure 5-11 Convergence Point Array – S1950 E432 – All Chords 216

Waste Disposal Area Panel 2

Figure 5-12 Convergence Point Array – S2180 E410 – All Chords 218

Waste Disposal Area Panel 7

Figure 5-13 Extensometer 51X-GE-00416 – Panel 7 Exhaust Drift at S2180 W585 – Roof 222
Figure 5-14 Extensometer 51X-GE-00417 – Panel 7 Exhaust Drift at S2180 W985 – Roof 222
Figure 5-15 Extensometer 51X-GE-00425 – Room 1 Panel 7 at W390 S2350 – Roof 223
Figure 5-16 Extensometer 51X-GE-00426 – Room 2 Panel 7 at W520 S2350 – Roof 223
Figure 5-17 Extensometer 51X-GE-00418 – Room 3 Panel 7 at W660 S2350 – Roof 224
Figure 5-18 Extensometer 51X-GE-00419 – Room 3 Panel 7 at W790 S2350 – Roof 224

Figure 5-19 Extensometer 51X-GE-00419 – Room 4 Panel 7 at W920 S2350 – Roof 225
Figure 5-20 Extensometer 51X-GE-00421 – Room 6 Panel 7 at W1050 S2350 – Roof 225
Figure 5-21 Extensometer 51X-GE-00423 – Panel 7 Intake Drift at S2520 W585 – Roof 226
Figure 5-22 Extensometer 51X-GE-00424 – Panel 7 Intake Drift at S2520 W985 – Roof 226
Figure 5-23 Convergence Point Array – Panel 7 Exhaust Drift at S2180 W285 – Roof to Floor 227
Figure 5-24 Convergence Point Array – Panel 7 Exhaust Drift at S2180 W390 – Roof to Floor 227
Figure 5-25 Convergence Point Array – Panel 7 Exhaust Drift at S2180 W460 – Roof to Floor 228
Figure 5-26 Convergence Point Array – Panel 7 Exhaust Drift at S2180 W520 – Roof to Floor 228
Figure 5-27 Convergence Point Array – Panel 7 Exhaust Drift at S2180 W585 – Roof to Floor 229
Figure 5-28 Convergence Point Array – Panel 7 Exhaust Drift at S2180 W660 – Roof to Floor 229
Figure 5-29 Convergence Point Array – Panel 7 Exhaust Drift at S2180 W725 – Roof to Floor 230
Figure 5-30 Convergence Point Array – Panel 7 Exhaust Drift at S2180 W790 – Roof to Floor 230
Figure 5-31 Convergence Point Array – Panel 7 Exhaust Drift at S2180 W855 – Roof to Floor 231
Figure 5-32 Convergence Point Array – Panel 7 Exhaust Drift at S2180 W920 – Roof to Floor 231
Figure 5-33 Convergence Point Array – Panel 7 Exhaust Drift at S2180 W985 – Roof to Floor 232
Figure 5-34 Convergence Point Array – Panel 7 Exhaust Drift at S2180 W1050 – Roof to Floor 232
Figure 5-35 Convergence Point Array – Room 1 Panel 7 at W390 S2275 – Roof to Floor 233
Figure 5-36 Convergence Point Array – Room 1 Panel 7 at W390 S2350 – All Chords 233
Figure 5-37 Convergence Point Array – Room 1 Panel 7 at W390 S2425 – Roof to Floor 234
Figure 5-38 Convergence Point Array – Room 2 Panel 7 at W520 S2275 – Roof to Floor 234
Figure 5-39 Convergence Point Array – Room 2 Panel 7 at W520 S2350 – All Chords 235
Figure 5-40 Convergence Point Array – Room 2 Panel 7 at W520 S2425 – Roof to Floor 235
Figure 5-41 Convergence Point Array – Room 3 Panel 7 at W660 S2275 – Roof to Floor 236

Figure 5-42 Convergence Point Array – Room 3 Panel 7 at W660 S2350 – All Chords 236
Figure 5-43 Convergence Point Array – Room 3 Panel 7 at W660 S2425 – Roof to Floor 237
Figure 5-44 Convergence Point Array – Room 4 Panel 7 at W790 S2275– Roof to Floor 237
Figure 5-45 Convergence Point Array – Room 4 Panel 7 at W790 S2350 – All Chords 238
Figure 5-46 Convergence Point Array – Room 4 Panel 7 at W790 S2425 – Roof to Floor 238
Figure 5-47 Convergence Point Array – Room 5 Panel 7 at W920 S2275 – Roof to Floor 239
Figure 5-48 Convergence Point Array – Room 5 Panel 7 at W920 S2350 – All Chords 239
Figure 5-49 Convergence Point Array – Room 5 Panel 7 at W920 S2425 – Roof to Floor 240
Figure 5-50 Convergence Point Array – Room 6 Panel 7 at W1050 S2275 – Roof to Floor 240
Figure 5-51 Convergence Point Array – Room 6 Panel 7 at W1050 S2350 – All Chords 241
Figure 5-52 Convergence Point Array – Room 6 Panel 7 at W1050 S2425 – Roof to Floor 241
Figure 5-53 Convergence Point Array – Panel 7 Intake Drift S2520 W285 – Roof to Floor 242
Figure 5-54 Convergence Point Array – Panel 7 Intake Drift at S2520 W390 – Roof to Floor 242
Figure 5-55 Convergence Point Array – Panel 7 Intake Drift at S2520 W455 – Roof to Floor 243
Figure 5-56 Convergence Point Array – Panel 7 Intake Drift at S2520 W520 – Roof to Floor 243
Figure 5-57 Convergence Point Array – Panel 7 Intake Drift at S2520 W585 – Roof to Floor 244
Figure 5-58 Convergence Point Array – Panel 7 Intake Drift at S2520 W660– Roof to Floor 244
Figure 5-59 Convergence Point Array – Panel 7 Intake Drift at S2520 W725 – Roof to Floor 245
Figure 5-60 Convergence Point Array – Panel 7 Intake Drift at S2520 W790 – Roof to Floor 245
Figure 5-61 Convergence Point Array – Panel 7 Intake Drift at S2520 W855 – Roof to Floor 246
Figure 5-62 Convergence Point Array – Panel 7 Intake Drift at S2520 W920 – Roof to Floor 246
Figure 5-63 Convergence Point Array – Panel 7 Intake Drift at S2520 W985 – Roof to Floor 247
Figure 5-64 Convergence Point Array – Panel 7 Intake Drift at S2520 W1050 – Roof to Floor 247

Waste Disposal Area Panel 8

Figure 5-65 Convergence Point Array – Panel 8 Intake Drift at S1600 W285 – Roof to Floor 249
Figure 5-66 Convergence Point Array – Panel 8 Intake Drift at S1600 W390 – Roof to Floor 249
Figure 5-67 Convergence Point Array – Panel 8 Intake Drift at S1600 W455 – Roof to Floor 250
Figure 5-68 Convergence Point Array – Panel 8 Intake Drift at S1600 W520 – Roof to Floor 250
Figure 5-69 Convergence Point Array – Room 1 Panel 8 at W390 S1682 – Roof to Floor 251
Figure 5-70 Convergence Point Array – Room 1 Panel 8 at W390 S1765 – Roof to Floor 251
Figure 5-71 Convergence Point Array – Room 1 Panel 8 at W390 S1846 – Roof to Floor 252
Figure 5-72 Convergence Point Array – Room 2 Panel 8 at W520 S1682 – Roof to Floor 252
Figure 5-73 Convergence Point Array – Room 2 Panel 8 at W520 S1765 – Roof to Floor 253
Figure 5-74 Convergence Point Array – Room 2 Panel 8 at W520 S1846 – Roof to Floor 253

Salt Disposal Investigations

Figure 6-1 Convergence Point Array – E540 N55 – Roof to Floor 259
Figure 6-2 Convergence Point Array – E540 N128 – Roof to Floor 259
Figure 6-3 Convergence Point Array – E540 N200 – Roof to Floor 260
Figure 6-4 Convergence Point Array – E540 N275 – Roof to Floor 260
Figure 6-5 Convergence Point Array – E540 N350 – Roof to Floor 261
Figure 6-6 Convergence Point Array – E540 N425 – Roof to Floor 261
Figure 6-7 Convergence Point Array – E540 N500 – Roof to Floor 262
Figure 6-8 Convergence Point Array – E540 N570 – Roof to Floor 262
Figure 6-9 Convergence Point Array – E540 N640 – Roof to Floor 263
Figure 6-10 Convergence Point Array – E540 N710 – Roof to Floor 263
Figure 6-11 Convergence Point Array – E540 N860 – Roof to Floor 264
Figure 6-12 Convergence Point Array – E540 S17 – Roof to Floor 264
Figure 6-13 Convergence Point Array – E540 S90 – Roof to Floor 265
Figure 6-14 Convergence Point Array – E690 N55 – Roof to Floor 265
Figure 6-15 Convergence Point Array – E690 N128 – Roof to Floor 266
Figure 6-16 Convergence Point Array – E690 N200 – Roof to Floor 266
Figure 6-17 Convergence Point Array – E690 N275 – Roof to Floor 267
Figure 6-18 Convergence Point Array – E690 N350 – Roof to Floor 267
Figure 6-19 Convergence Point Array – E690 N425 – Roof to Floor 268

Figure 6-20 Convergence Point Array – E690 N500 – Roof to Floor 268
Figure 6-21 Convergence Point Array – E690 N570 – Roof to Floor 269
Figure 6-22 Convergence Point Array – E690 N640 – Roof to Floor 269
Figure 6-23 Convergence Point Array – E690 N710 – Roof to Floor 270
Figure 6-24 Convergence Point Array – E690 N860 – Roof to Floor 270
Figure 6-25 Convergence Point Array – E690 S17 – Roof to Floor..... 271
Figure 6-26 Convergence Point Array – E690 S90 – Roof to Floor..... 271
Figure 6-27 Convergence Point Array – N780 E220 – Roof to Floor 272
Figure 6-28 Convergence Point Array – N780 E300 – Roof to Floor 272
Figure 6-29 Convergence Point Array – N780 E420 – Roof to Floor 273
Figure 6-30 Convergence Point Array – N780 E540 – Roof to Floor 273
Figure 6-31 Convergence Point Array – N780 E615 – Roof to Floor 274
Figure 6-32 Convergence Point Array – N780 E690 – Roof to Floor 274
Figure 6-33 Convergence Point Array – N780 E768 – Roof to Floor 275
Figure 6-34 Convergence Point Array – N780 E845 – Roof to Floor 275
Figure 6-35 Convergence Point Array – N780 E922 – Roof to Floor 276
Figure 6-36 Convergence Point Array – N780 E1050 – Roof to Floor 276
Figure 6-37 Convergence Point Array – N780 E1100 – Roof to Floor 277
Figure 6-38 Convergence Point Array – N780 E1150 – Roof to Floor 277
Figure 6-39 Convergence Point Array – N780 E1200 – Roof to Floor 278
Figure 6-40 Convergence Point Array – N780 E1250 – Roof to Floor 278
Figure 6-41 Convergence Point Array – N780 E1300 – Roof to Floor 279
Figure 6-42 Convergence Point Array – N940 E220 – Roof to Floor 279
Figure 6-43 Convergence Point Array – N940 E300 – Roof to Floor 280
Figure 6-44 Convergence Point Array – N940 E540 – Roof to Floor 280
Figure 6-45 Convergence Point Array – N940 E615 – Roof to Floor 281
Figure 6-46 Convergence Point Array – N940 E690 – Roof to Floor 281
Figure 6-47 Convergence Point Array – N940 E768 – Roof to Floor 282
Figure 6-48 Convergence Point Array – N940 E845 – Roof to Floor 282
Figure 6-49 Convergence Point Array – N940 E922 – Roof to Floor 283
Figure 6-50 Convergence Point Array – N940 E1000 – Roof to Floor 283
Figure 6-51 Convergence Point Array – N940 E1050 – Roof to Floor 284
Figure 6-52 Convergence Point Array – N940 E1100 – Roof to Floor 284
Figure 6-53 Convergence Point Array – N940 E1150 – Roof to Floor 285
Figure 6-54 Convergence Point Array – N940 E1200 – Roof to Floor 285
Figure 6-55 Convergence Point Array – N940 E1250 – Roof to Floor 286
Figure 6-56 Convergence Point Array – N940 E1300– Roof to Floor 286
Figure 6-57 Convergence Point Array – E1300 N860 – Roof to Floor 287
Figure 6-58 Convergence Point Array – S90 E615 – Roof to Floor..... 287

1.0 Introduction

This report is a compilation of geotechnical data presented as plots for each active instrument installed in the underground at the Waste Isolation Pilot Plant (WIPP) through June 30, 2017. A summary of the geotechnical analyses that were performed using the compiled data is provided in Volume 1 of the Geotechnical Analysis Report (GAR).

1.1 Instrumentation

Geomechanical instrument data included in this report reflect the measurements of the geomechanical response of the underground within the mine. The instruments consist of convergence points, borehole extensometers, rockbolt load cells, pressure cells, strain gages, piezometers, and joint meters.

Closure measurements are taken at convergence points. Rock displacement is calculated by measuring the distance between two opposing points. Displacement is monitored over time and is plotted as closure versus time. Annual rates of closure are calculated for the convergence data and are compared with annual closure rates from previous reporting periods.

Borehole extensometers are used to determine the absolute movements of the ground around the openings within the mine. With these instruments, rods or wires are placed into a hole and anchored at various depths. The displacement at the extensometer head (located near the excavation face) is measured relative to each of the fixed anchors. These data are used in the extensometer *displacement* plots presented here. Annual rates of displacement are calculated for each extensometer and are compared with the annual displacement rate reported during the previous reporting period.

Rockbolt load cells are used to determine the ground loading and the effectiveness of rockbolts. Plots consist of load versus time for each instrumented bolt.

Earth pressure cells and strain gages are used in and around the shaft liners to determine their loads. These are also depicted in time-based plots. Monitoring of these instruments indicates whether there is any stress buildup in the shaft lining systems.

Piezometers are used to measure the gauge pressure of groundwater. They have been installed in the shafts at varying elevations to monitor the hydraulic head acting on the shaft liners. Plots from piezometers are presented as pressure versus time.

Joint meters are installed perpendicular to a crack and monitor any changes in separation of the crack which may occur over time.

1.2 Data Plot Explanation

Data are presented in graphical form for ease in interpretation. Time-based plots are used in this report. Each plot generally displays a legend in the upper right-hand corner that gives the array name and specific location of the instrument or point evaluated. The legend ties the graphical cross-sectional representation of the drift or shaft typically presented in the lower right-hand corner to the symbols on the curve in the graph. For extensometers, each anchor is designated with an alpha character "A" closest to the collar and "B," "C," "D," or "E" for the furthest point from the collar (the deepest anchor). For convergence points, the horizontal and vertical sections of the drift are referred to as chords. Breaks in the graph for convergence data and a numeric designator added to the legend typically indicate that the convergence point was lost due to normal mine maintenance activities and later reinstalled.

1.3 Report Organization

Chapter 1.0 provides an introduction to this Supporting Data volume of the GAR. Chapter 2.0 provides instrument data analysis for the Salt Shaft, followed by data plots for the piezometers, earth pressure cells, spot welded strain gages, and embedment strain gages installed in the Salt Shaft. Chapter 3.0 provides instrument data analysis for the Salt Shaft Station and Waste Shaft Station and an instrument data summary only for the area immediately surrounding the Air Intake Shaft, and data plots for extensometers, convergence points, and rockbolt load cells for all three locations. Chapter 4.0 provides instrument data analysis for the access drifts followed by data plots for the extensometers, convergence points, joint meters and rock bolt load cells. Chapter 5.0 provides instrument data analysis for the Waste Disposal Area followed by data plots for the extensometers and convergence points. Chapter 6.0 provides convergence point instrument data analysis for the Salt Disposal Investigations (SDI) area. Chapter 7.0 provides geologic data collected through the mapping of fractures, stratigraphic mapping and the observed displacements in vertical boreholes.

2.0 Instrumentation Summary for Shafts

Originally, the Salt, Waste and Exhaust Shafts were instrumented with geomechanical instrumentation. The instrument readings from the Waste and Exhaust Shafts are no longer available due to failed instruments, broken cabling and/or inoperative, obsolete data acquisition equipment. Table 2-1 presents data and analysis of the Salt Shaft instrumentation. Plots of the instrument data are presented as Figures 2-1 through 2-26.

Table 2-1
Salt Handling Shaft Data Analysis

Piezometers								
Field Tag	Level feet	Figure Number	Date of 2016-2017 Max. Reading	2016-2017 Maximum Pressure Readings (psi)	Date of 2015-2016 Max. Reading	2015-2016 Maximum Pressure Readings (psi)	Change in Maximum Pressure From Previous Year (psi)	Comments
37X-PE-00201	580	2-1	03/06/17	74.5	06/14/16	91.9	-17.4	
37X-PE-00202	580	2-1	06/12/17	111.6	06/14/16	105.6	6	
37X-PE-00203	620	2-2	03/06/17	173.8	06/14/16	187.5	-13.7	
37X-PE-00204	620	2-3	06/12/17	192.2	06/14/16	82.7	109.5	
37X-PE-00205	691	2-4	06/20/17	188.9	06/14/16	-153.6	342.5	
37X-PE-00206	691	2-4	06/20/17	183.4	06/14/16	174.4	9	
37X-PE-00210	802	2-5	05/22/17	-0.6	06/14/16	-0.8	0.2	
37X-PE-00211	850	2-6	01/30/17	33.2	06/14/16	54.8	-21.6	
37X-PE-00212	850	2-7	06/20/17	91	06/14/16	88	3	
Earth Pressure Cells								
Field Tag	Level feet	Figure Number	Date of 2016-2017 Max. Reading	2016-2017 Maximum Pressure Readings (psi)	Date of 2015-2016 Max. Reading	2015-2016 Maximum Pressure Readings (psi)	Change in Maximum Pressure From Previous Year (psi)	Comments
37X-WE-00201	860	2-8	06/20/17	-13.3	06/14/16	N/A	N/A	See pg. 31
37X-WE-00202	860	2-8	06/12/17	-26.8	06/14/16	-27	0.2	

Table 2-1
Salt Handling Shaft Data Analysis, continued

Spot-Welded Strain Gages								
Field Tag	Level feet	Figure Number	Date of 2016-2017 Max. Reading	2016-2017 Maximum Pressure Readings (psi)	Date of 2015-2016 Max. Reading	2015-2016 Maximum Pressure Readings (psi)	Change in Maximum Pressure From Previous Year (psi)	Comments
37X-ZE-00206	856.3	2-9	06/20/17	674	N/A	NA	674	

Table 2-1
Salt Handling Shaft Data Analysis, continued

Embedment Strain Gages								
Field Tag	Level feet	Figure Number	Date of 2016-2017 Max. Reading	2016-2017 Maximum Strain Readings (με)	Date of 2015-2016 Max. Reading	2015-2016 Maximum Strain Readings (με)	Change in Maximum Strain From Previous Year (με)	Comments
37X-ZE-00209	856.3	2-10	01/30/17	-541	06/14/16	N/A	N/A	See pg. 32
37X-ZE-00210	856.3	2-11	06/20/17	1018	06/14/16	1006	12	
37X-ZE-00211	856.3	2-12	06/26/17	351	06/14/16	326	25	
37X-ZE-00212	856.3	2-13	01/30/17	-805	06/14/16	-590	-215	
37X-ZE-00213	856.3	2-14	06/26/17	431	06/14/16	407	24	
37X-ZE-00214	856.3	2-15	06/20/17	168	06/14/16	126	42	
37X-ZE-00215	856.3	2-16	06/26/17	157	06/14/16	134	23	
37X-ZE-00216	856.3	2-17	06/20/17	697	06/14/16	669	28	
37X-ZE-00225	862.4	2-18	06/26/17	332	06/14/16	N/A	N/A	See pg. 36
37X-ZE-00226	862.4	2-19	06/26/17	68	06/14/16	N/A	N/A	See pg. 37
37X-ZE-00229	862.4	2-20	06/26/17	946	06/14/16	N/A	N/A	See pg. 37
37X-ZE-00230	862.4	2-21	06/06/17	723	06/14/16	N/A	N/A	See pg. 38
37X-ZE-00235	856.3	2-22	01/30/17	-402	06/14/16	-355	-47	
37X-ZE-00236	856.3	2-23	06/20/17	194	06/14/16	55	139	
37X-ZE-00237	856.3	2-24	06/20/17	147	06/14/16	123	24	
37X-ZE-00238	856.3	2-25	06/20/17	576	06/14/16	555	21	
37X-ZE-00239	862.4	2-26	06/26/17	435	06/14/16	N/A	N/A	See pg. 40
37X-ZE-00242	862.4	2-27	03/06/17	-163	06/14/16	-42	-121	

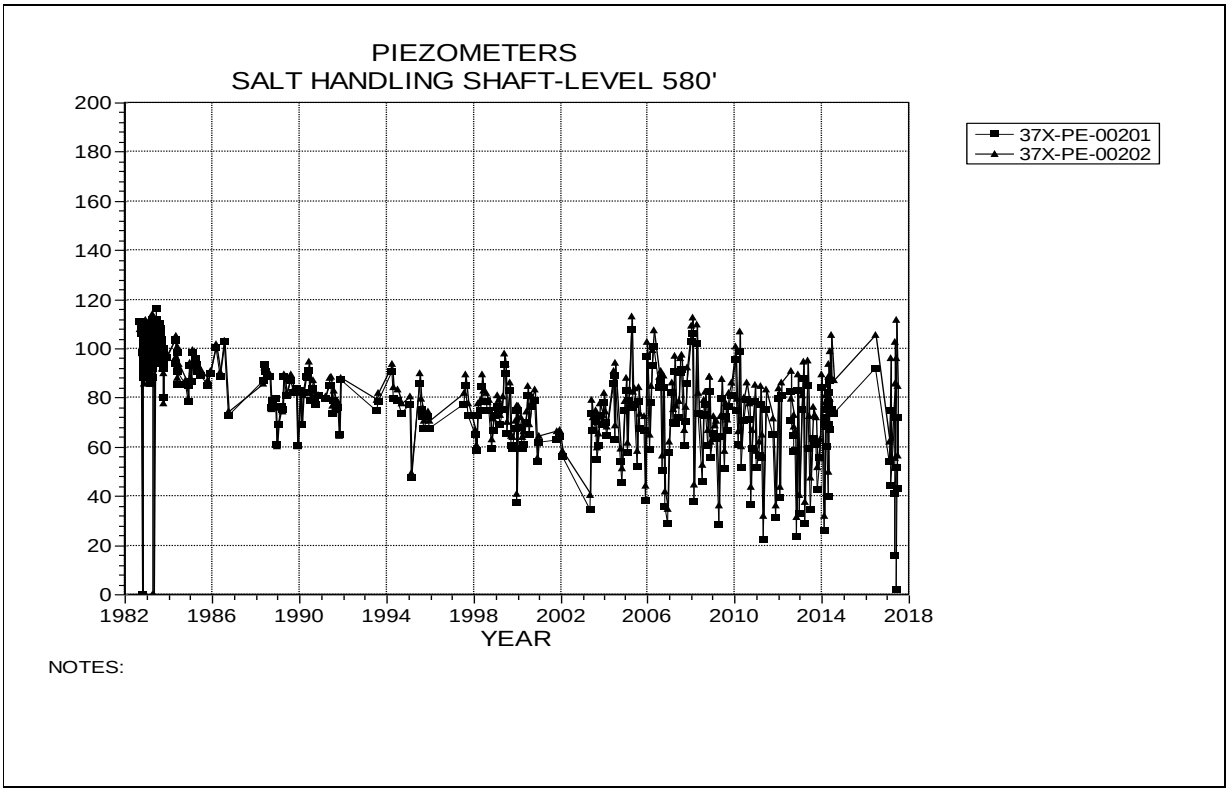

Figure 2-1 Piezometers Salt Handling Shaft – Level 580
at the Forty-niner Member

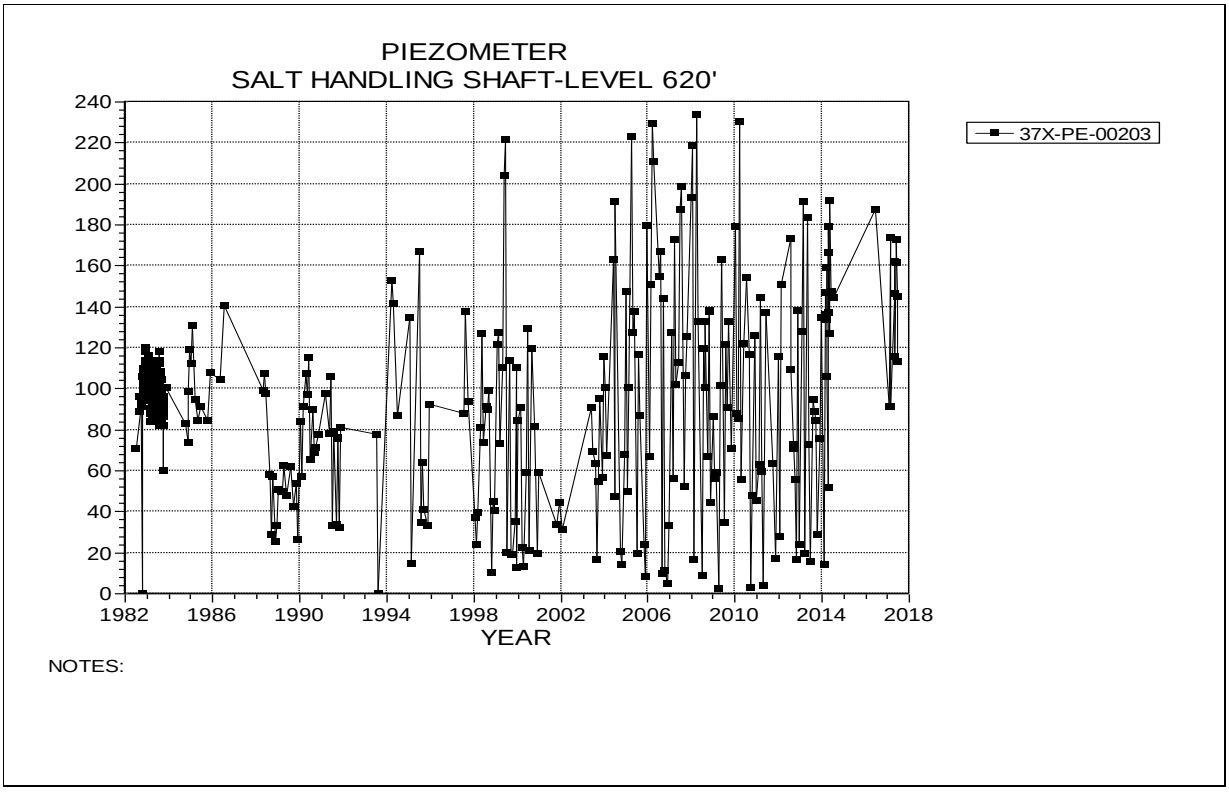

Figure 2-2 Piezometer Salt Handling Shaft – Level 620
at the Magenta Dolomite Member

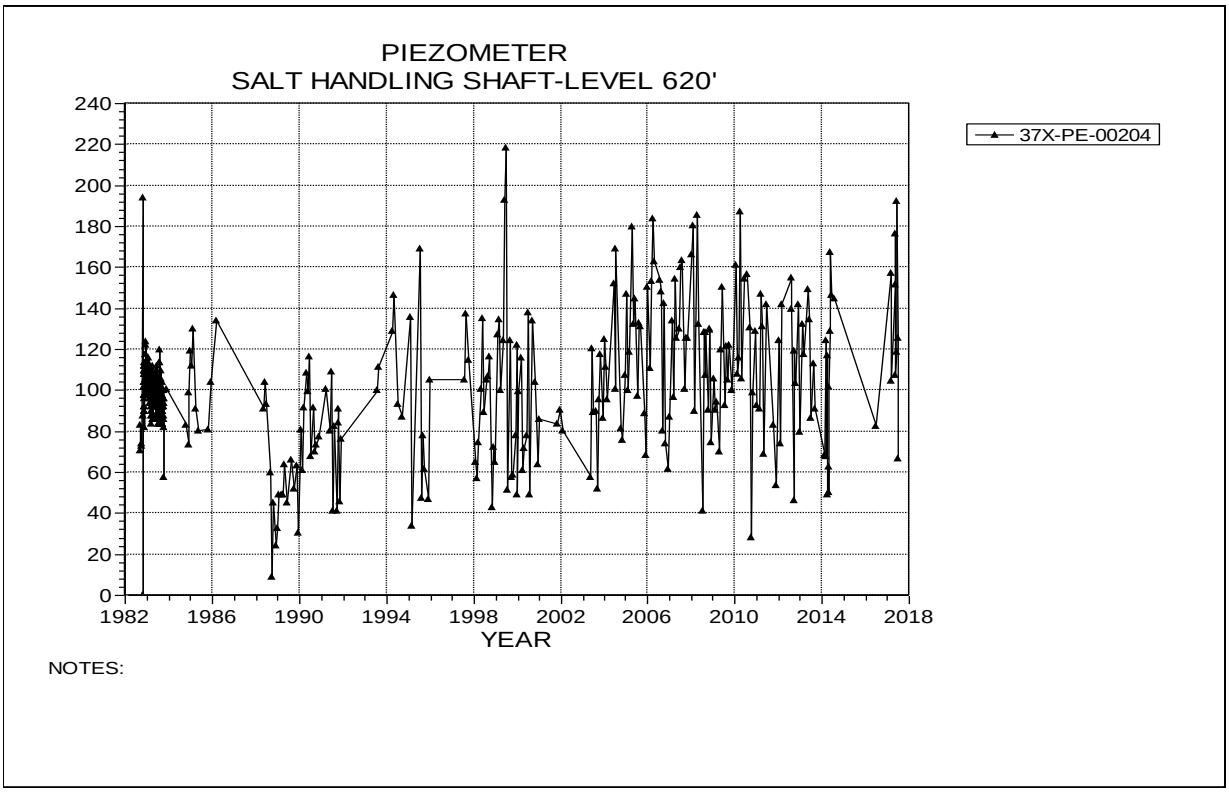

Figure 2-3 Piezometer Salt Handling Shaft – Level 620
at the Magenta Dolomite Member

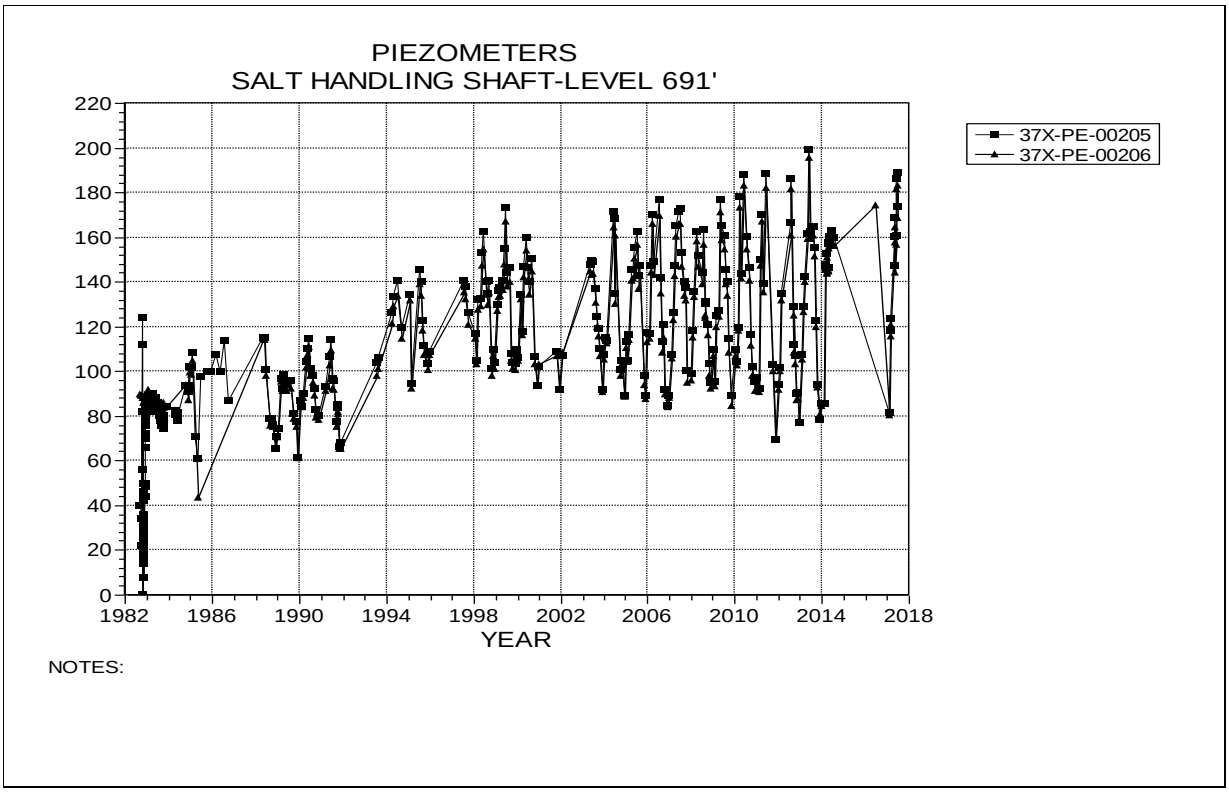

Figure 2-4 Piezometers Salt Handling Shaft – Level 691
at the Tamarisk Member

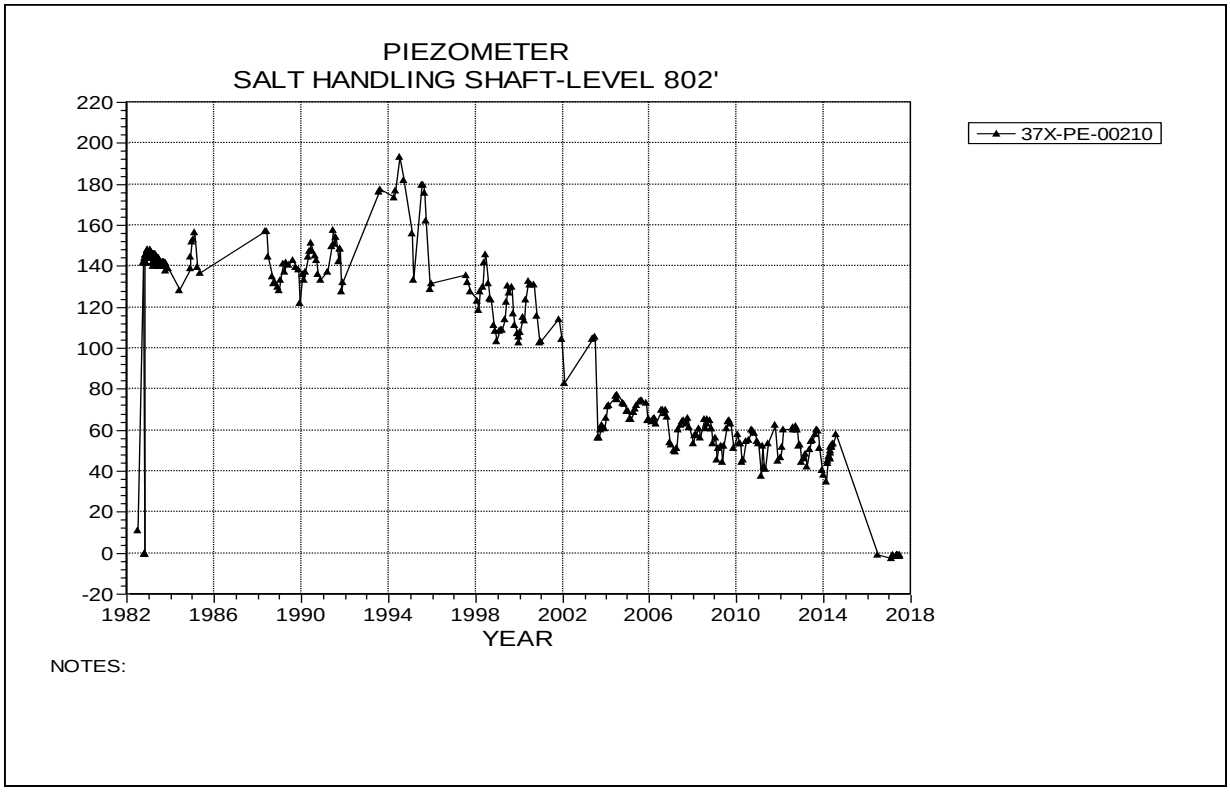

Figure 2-5 Piezometer Salt Handling Shaft – Level 802 at the Los Medaños Member

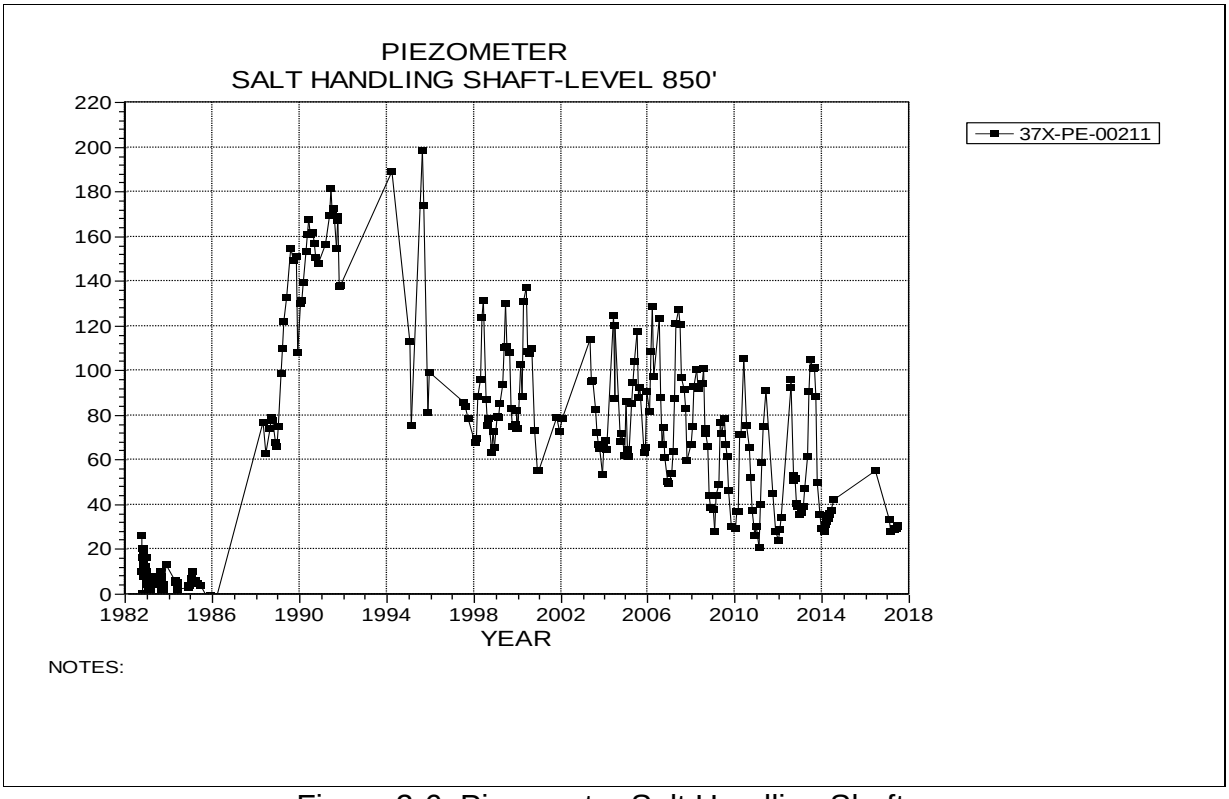

Figure 2-6 Piezometer Salt Handling Shaft – Level 850 at the Rustler-Salado Contact

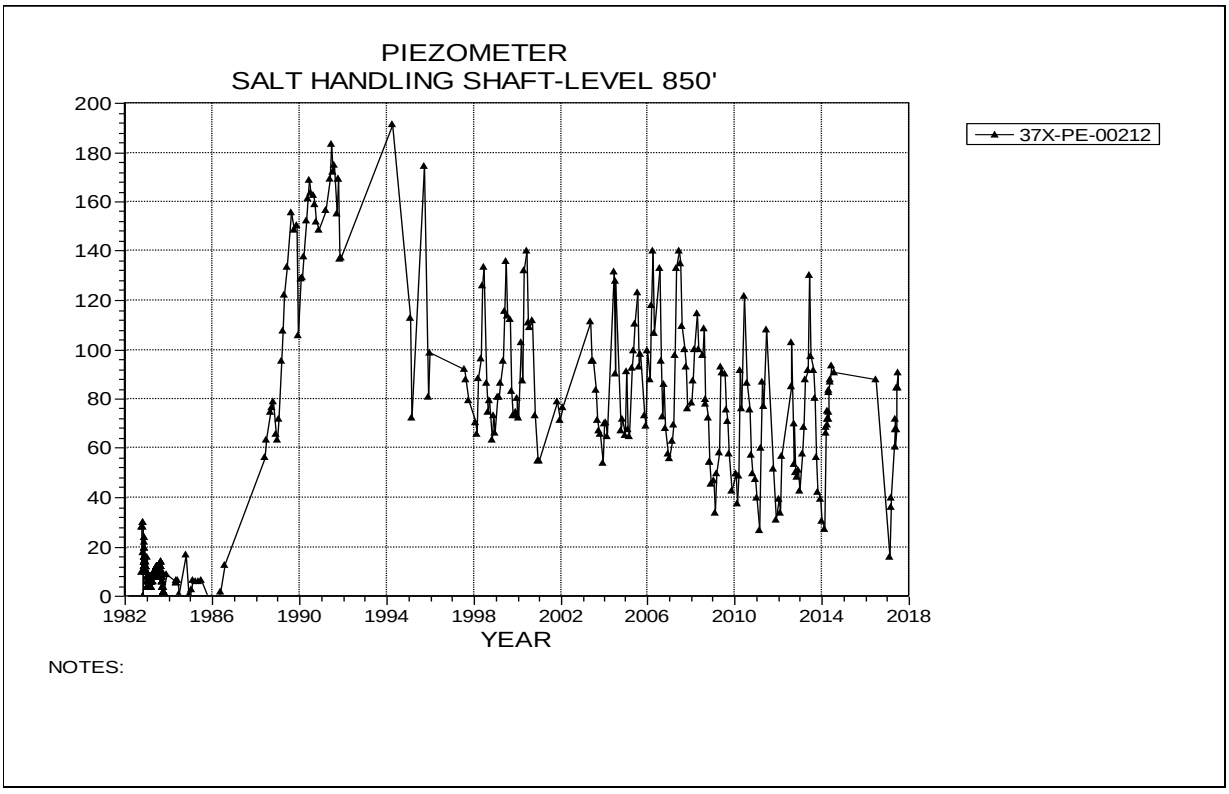

Figure 2-7 Piezometer Salt Handling Shaft –
Level 850 at the Rustler-Salado Contact

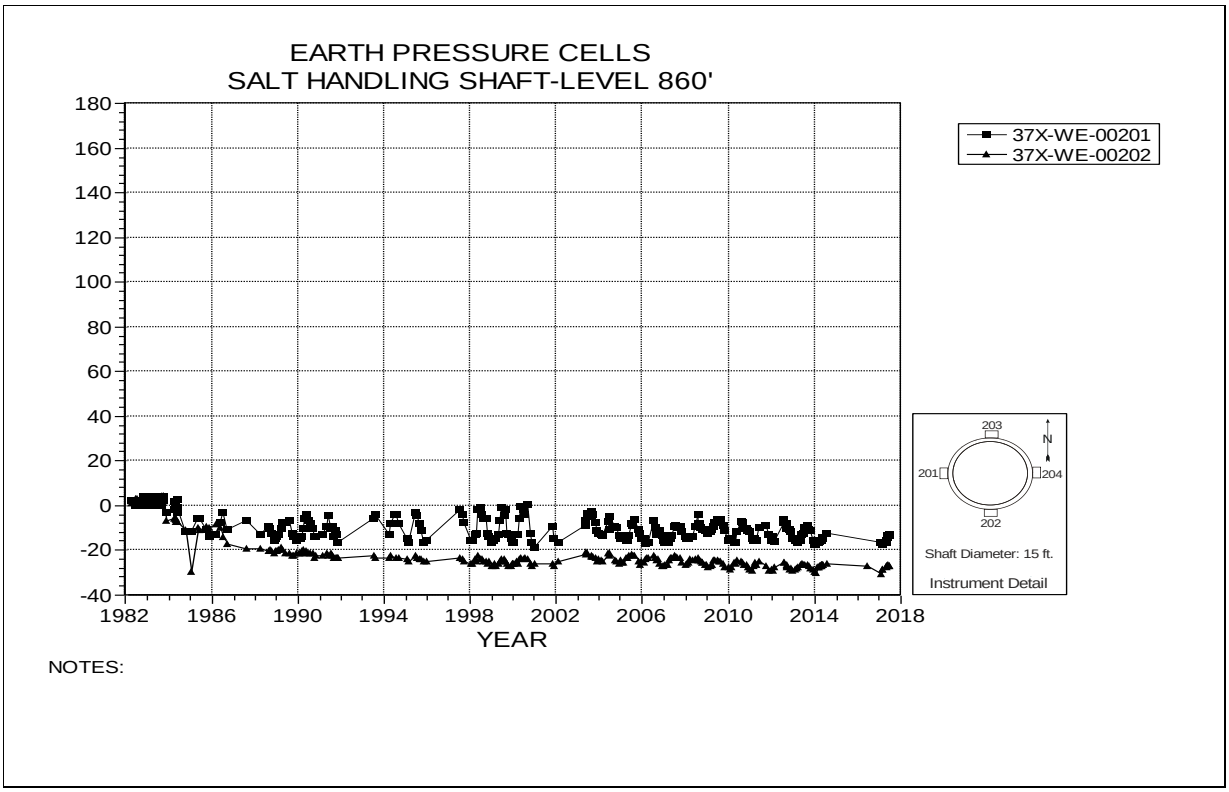

Figure 2-8 Earth Pressure Cells –
Salt Handling Shaft Key – Level 860

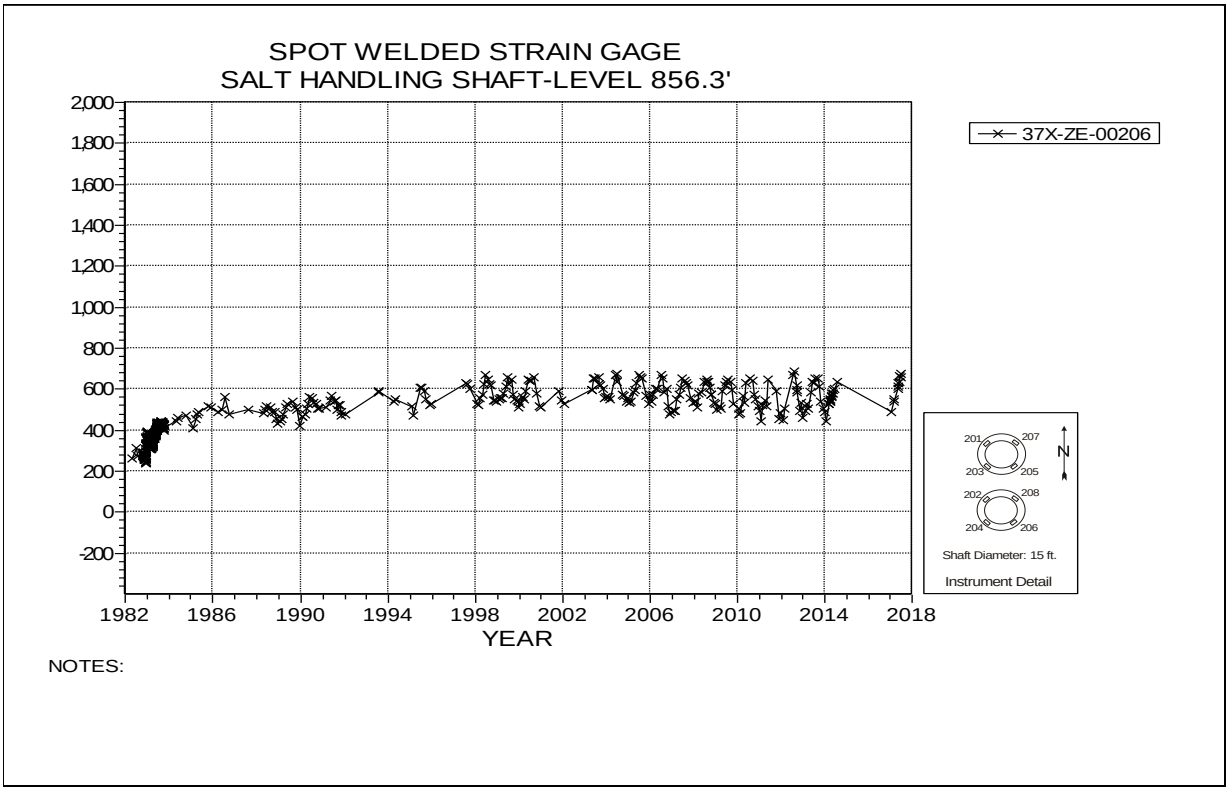

Figure 2-9 Spot Welded Strain Gage –
Salt Handling Shaft Key – Level 856.3

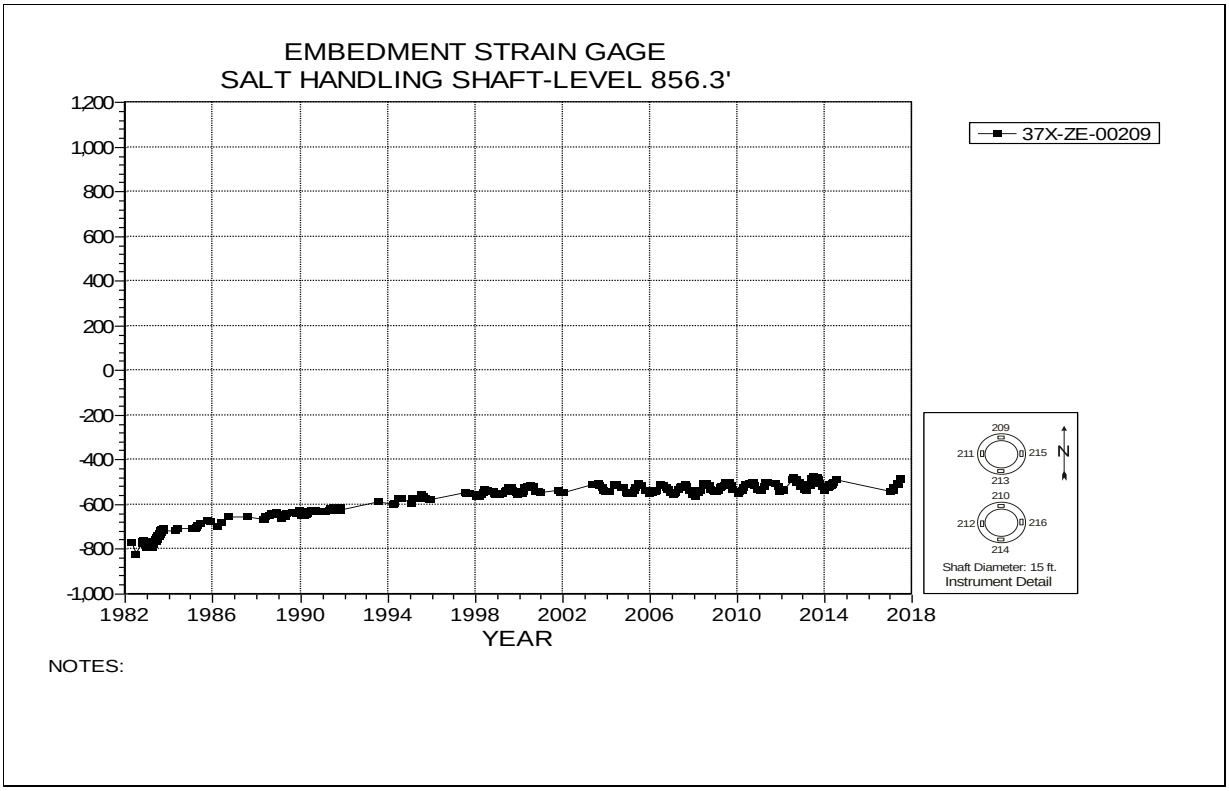

Figure 2-10 Embedment Strain Gage –
Salt Handling Shaft Key – Level 856.3

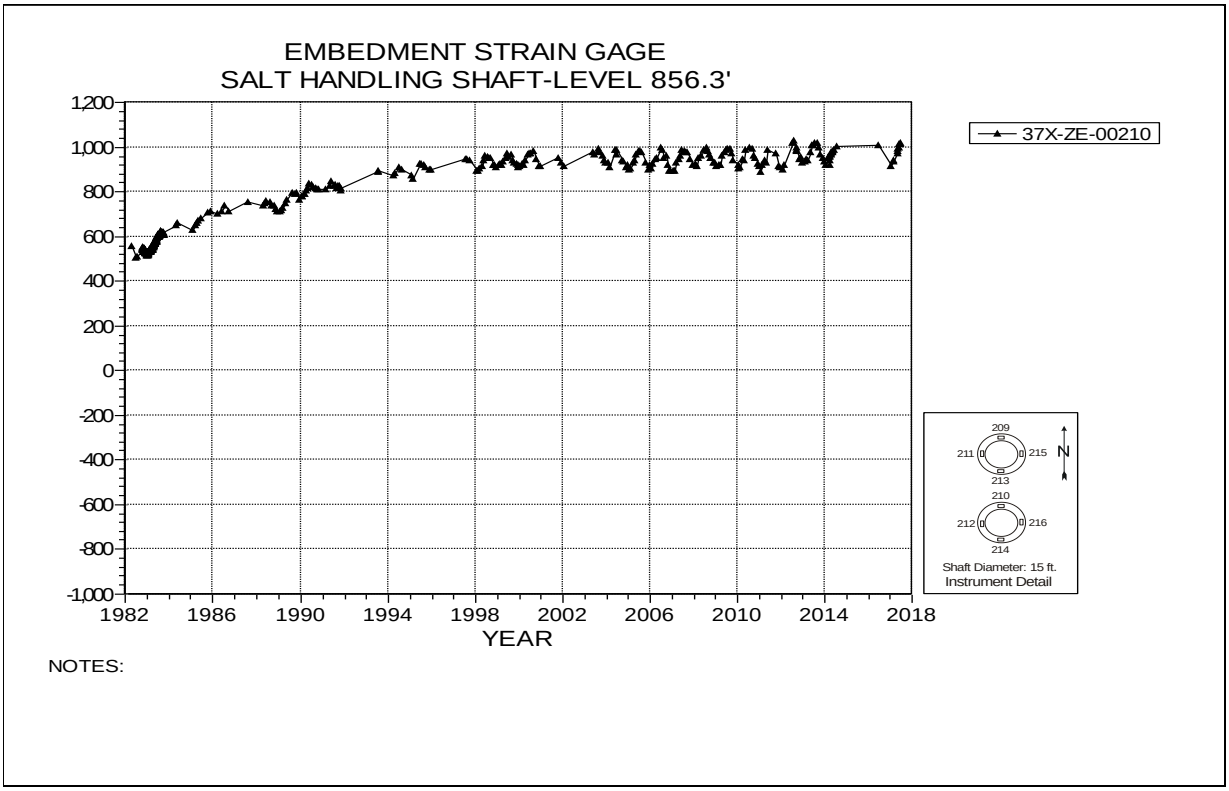

Figure 2-11 Embedment Strain Gage –
Salt Handling Shaft Key – Level 856.3

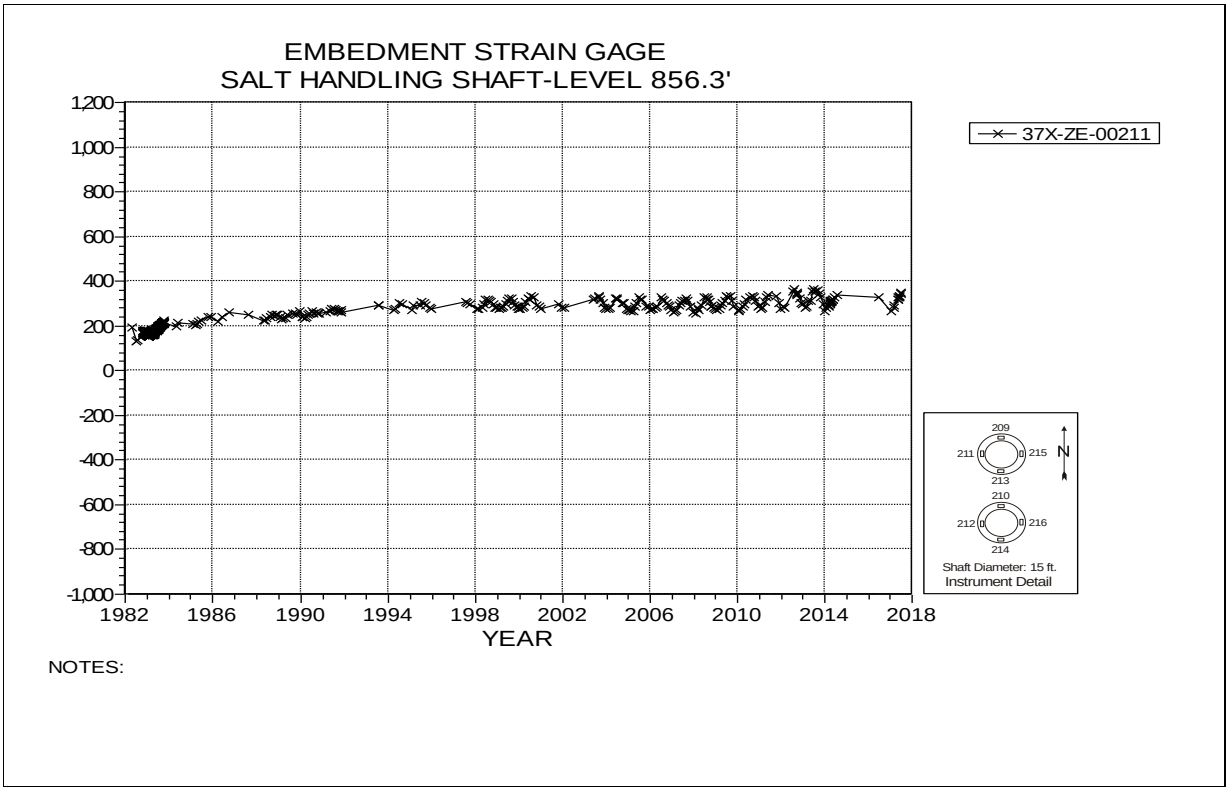

Figure 2-12 Embedment Strain Gage –
Salt Handling Shaft Key – Level 856.3

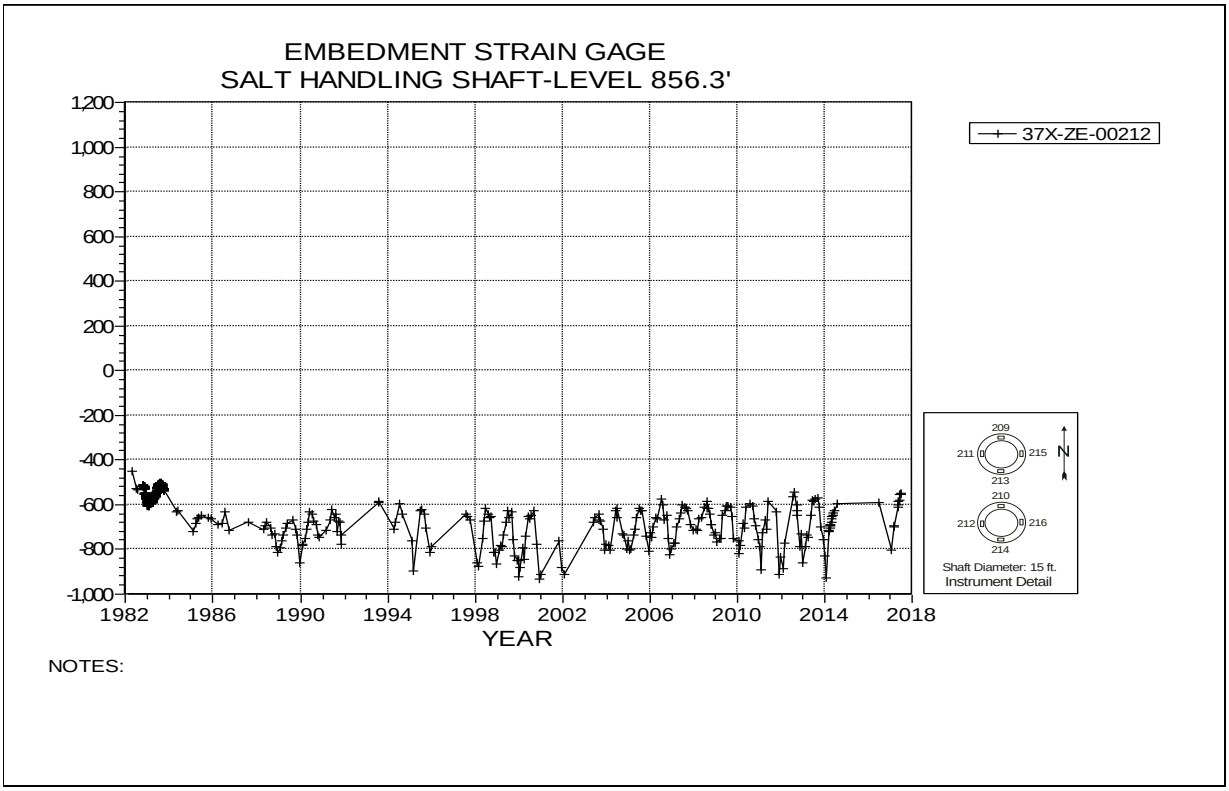

Figure 2-13 Embedment Strain Gage –
Salt Handling Shaft Key – Level 856.3

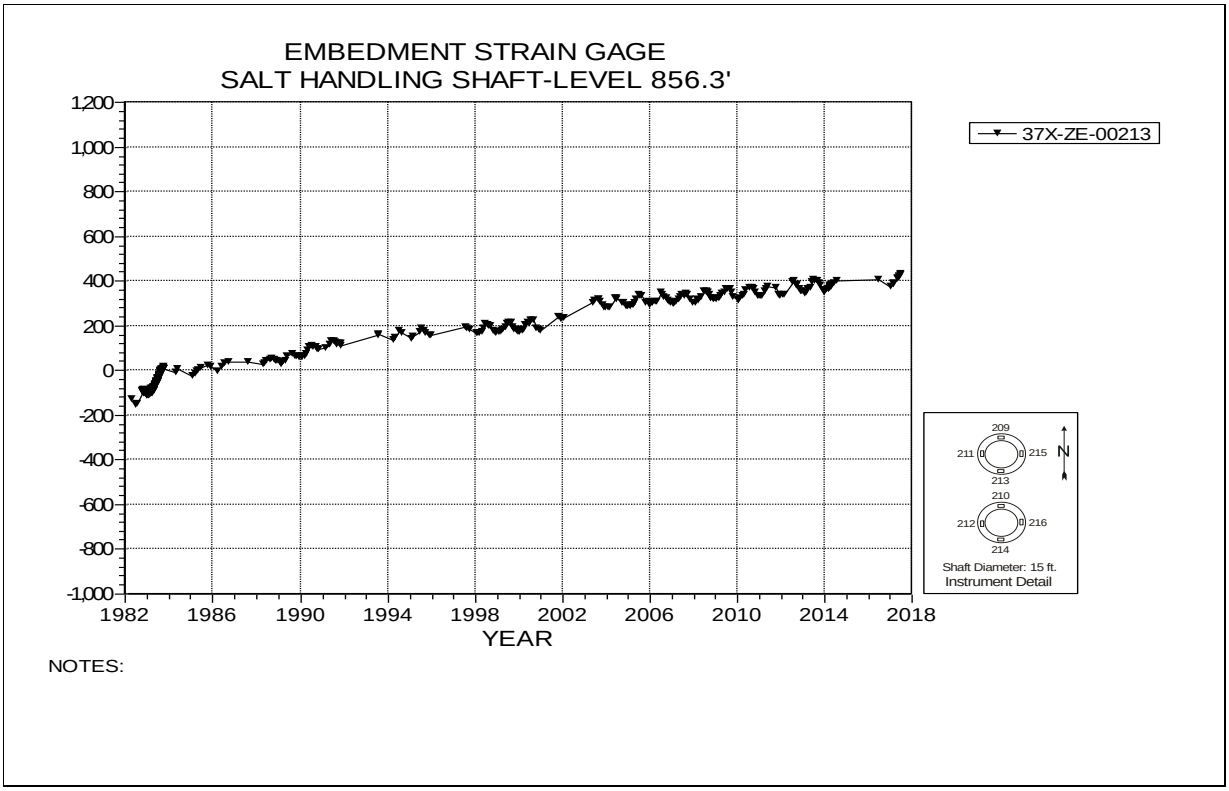

Figure 2-14 Embedment Strain Gage –
Salt Handling Shaft Key – Level 856.3

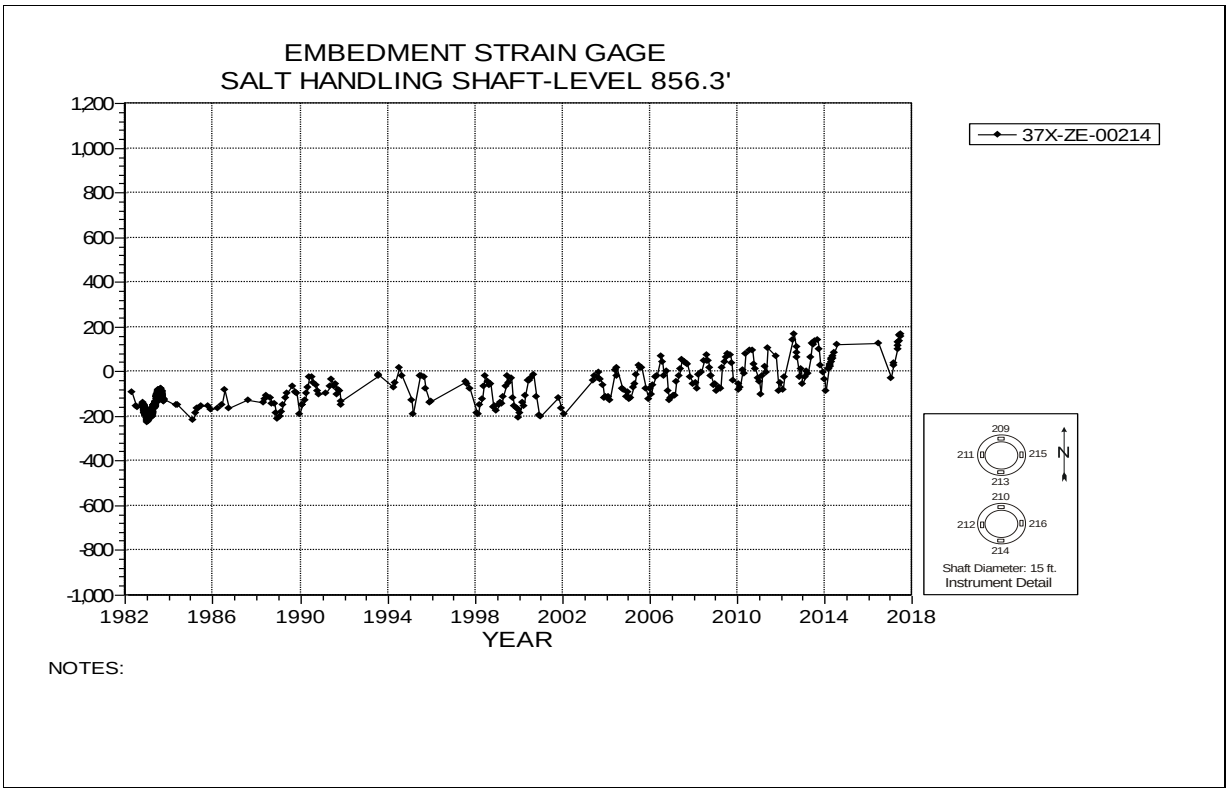

Figure 2-15 Embedment Strain Gage –
Salt Handling Shaft Key – Level 856.3

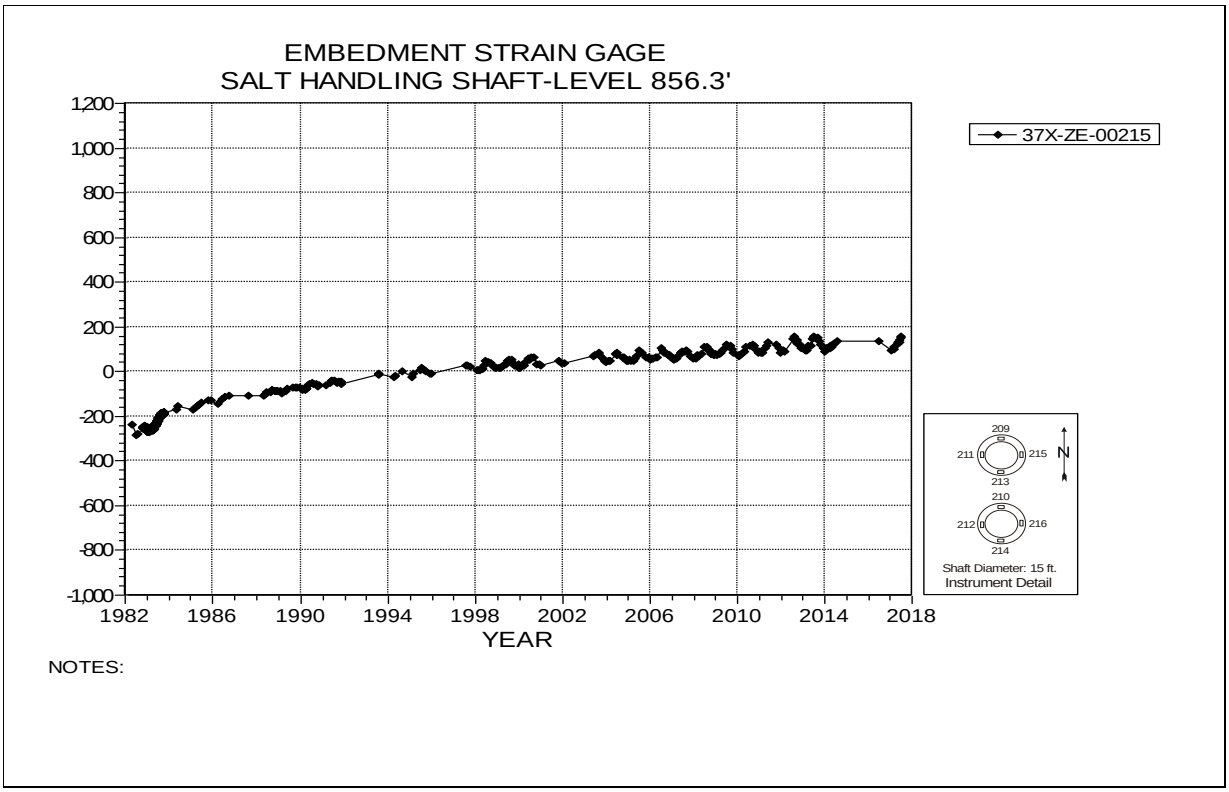

Figure 2-16 Embedment Strain Gage –
Salt Handling Shaft Key – Level 856.3

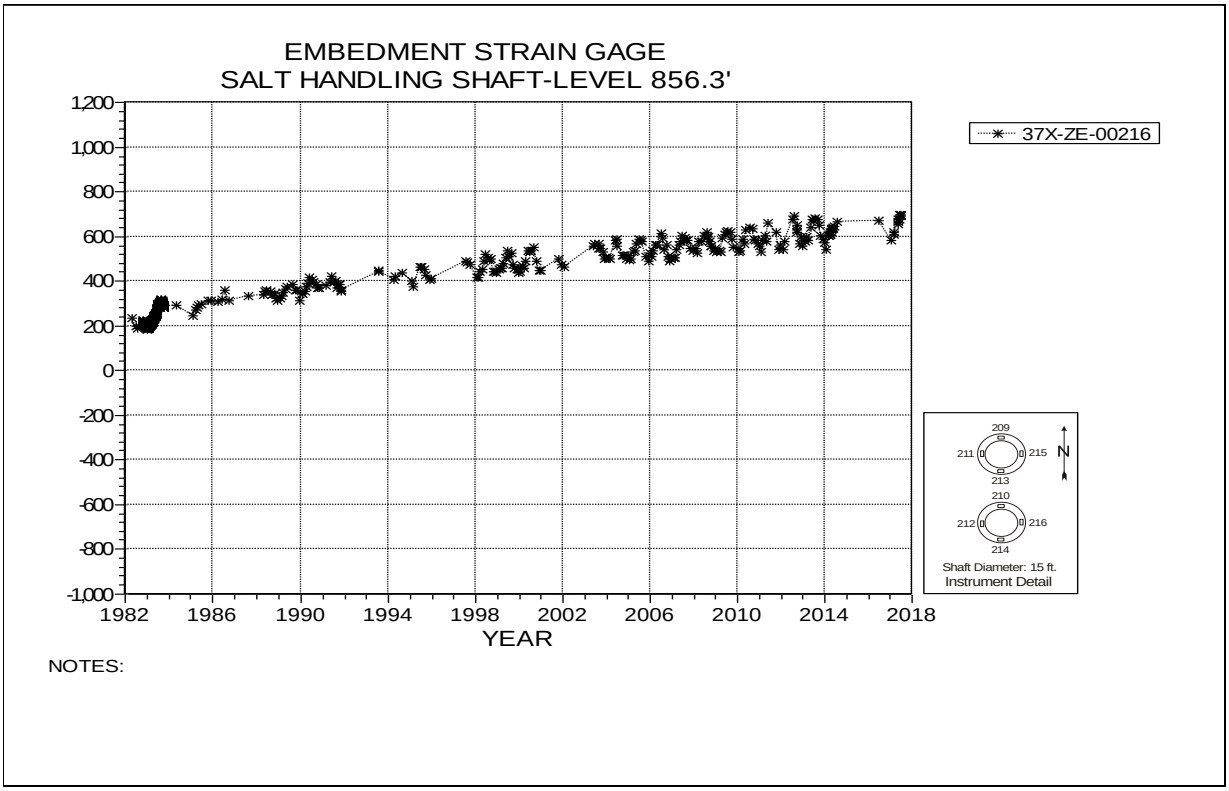

Figure 2-17 Embedment Strain Gage –
Salt Handling Shaft Key – Level 856.3

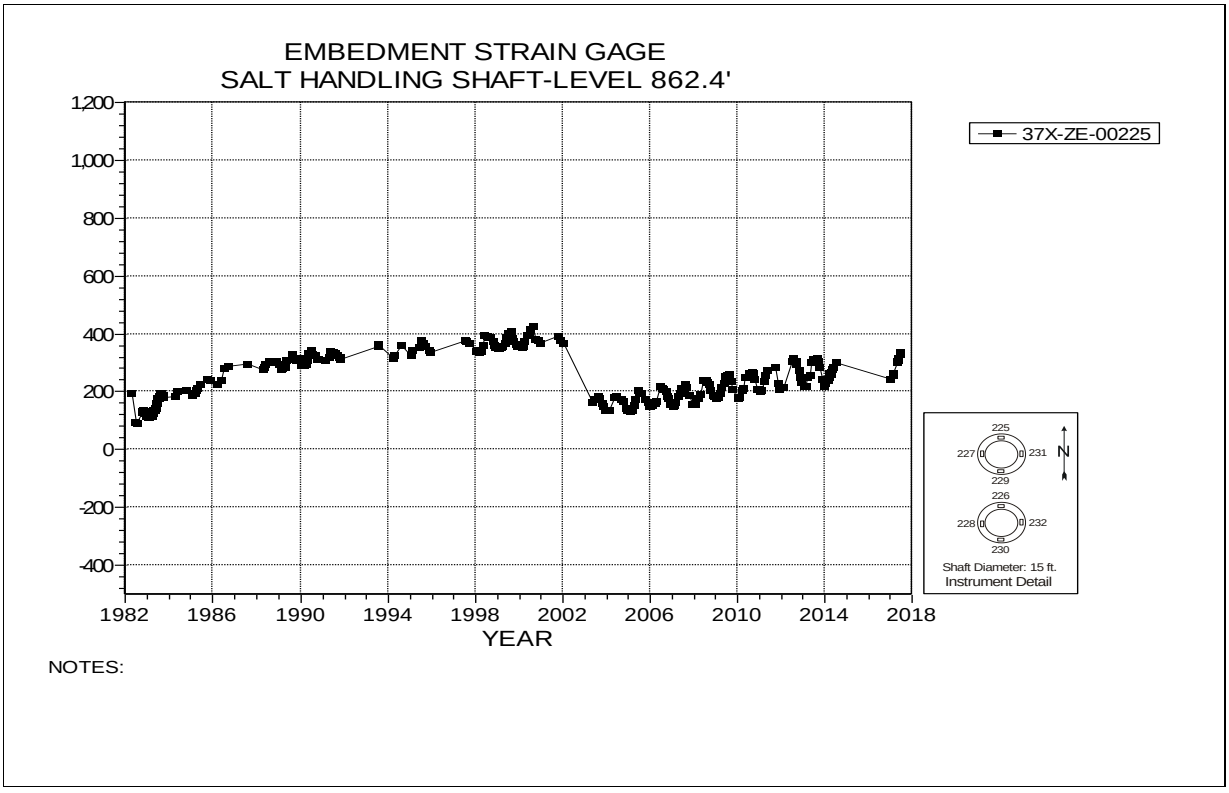

Figure 2-18 Embedment Strain Gage –
Salt Handling Shaft Key – Level 862.4

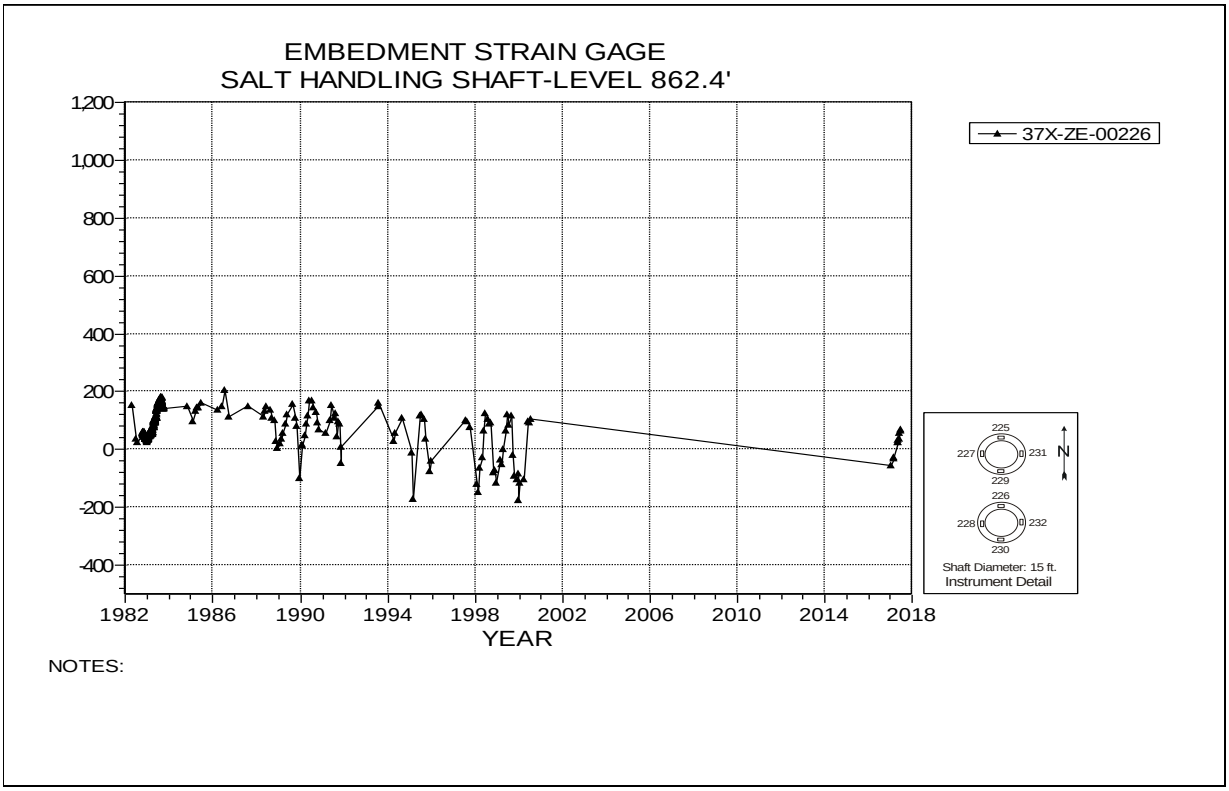

Figure 2-19 Embedment Strain Gage –
Salt Handling Shaft Key – Level 862.4

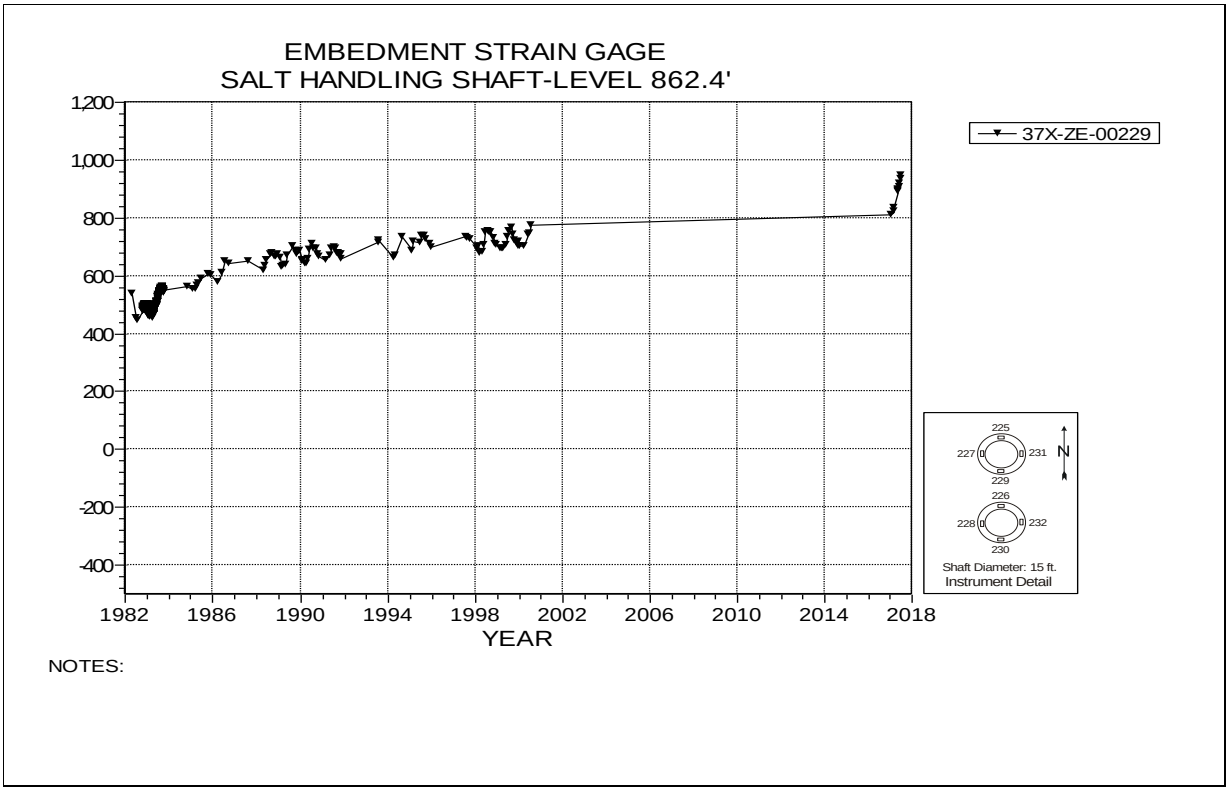

Figure 2-20 Embedment Strain Gage –
Salt Handling Shaft Key – Level 862.4

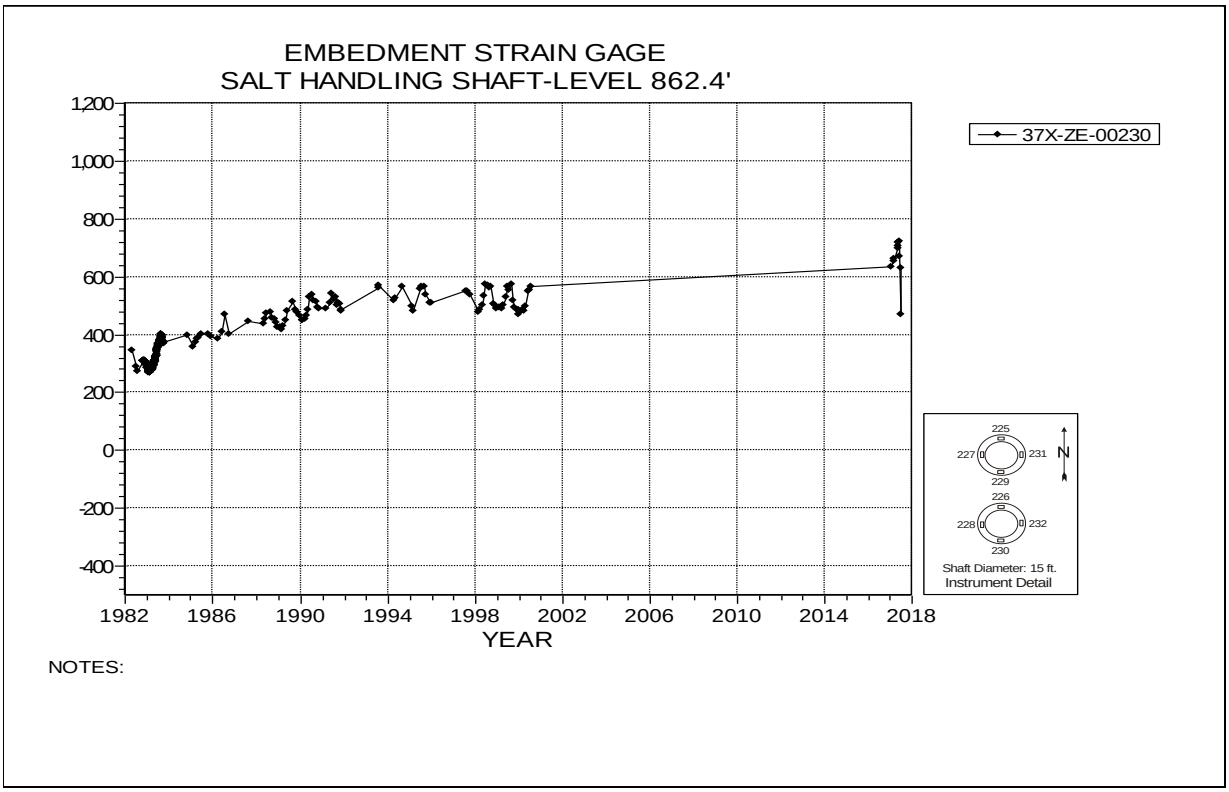

Figure 2-21 Embedment Strain Gage –
Salt Handling Shaft Key – Level 862.4

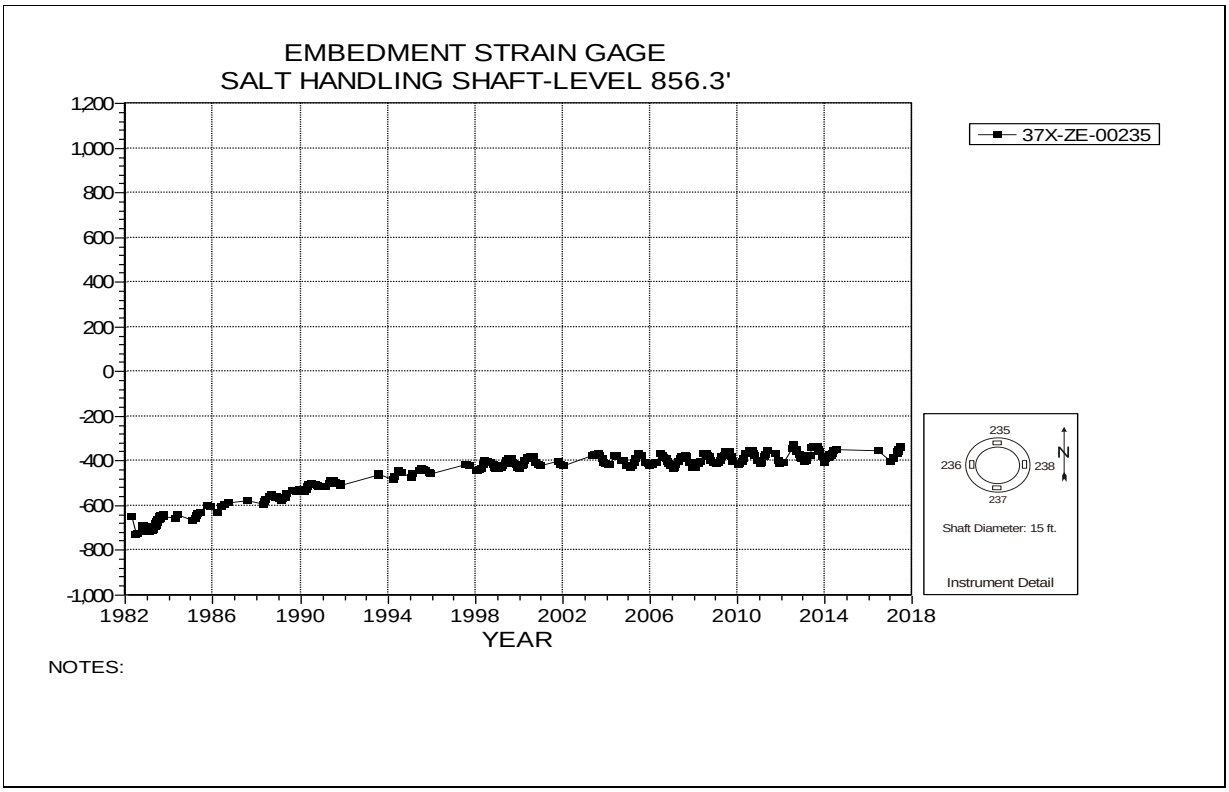

Figure 2-22 Embedment Strain Gage –
Salt Handling Shaft Key – Level 856.3

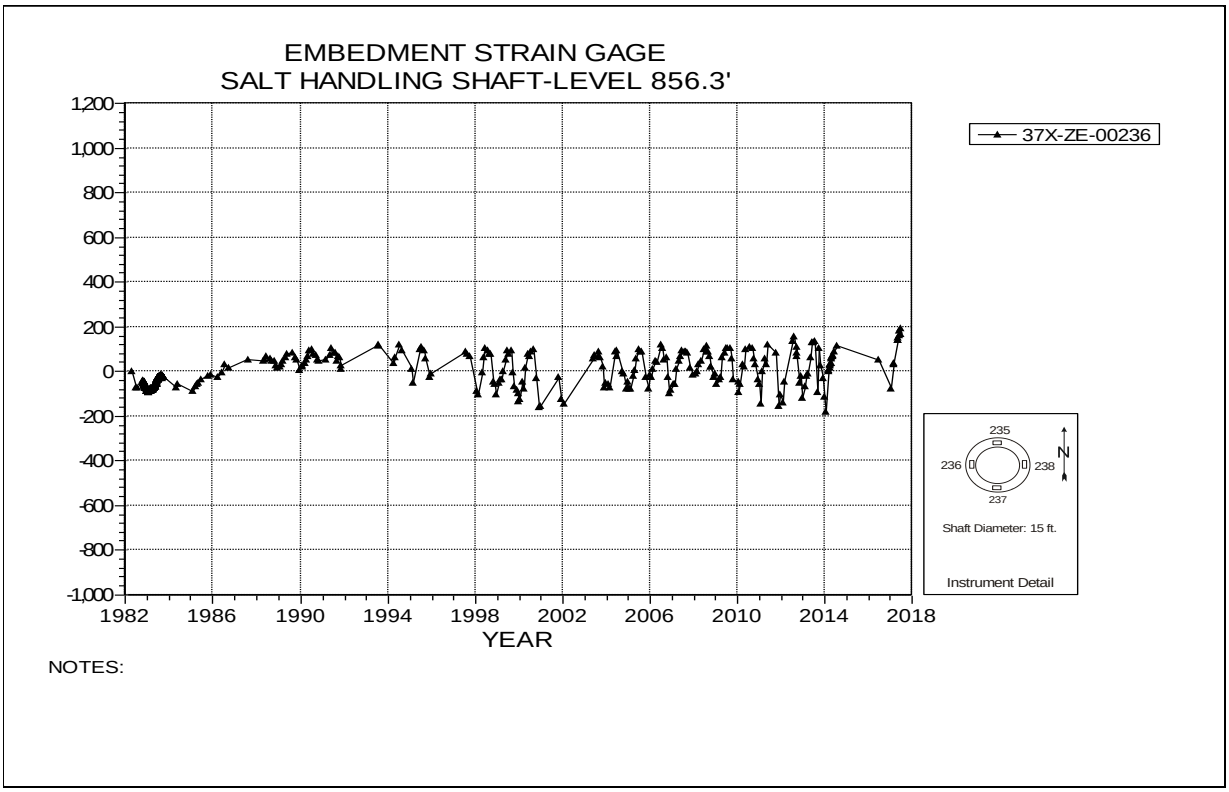

Figure 2-23 Embedment Strain Gage –
Salt Handling Shaft Key – Level 856.3

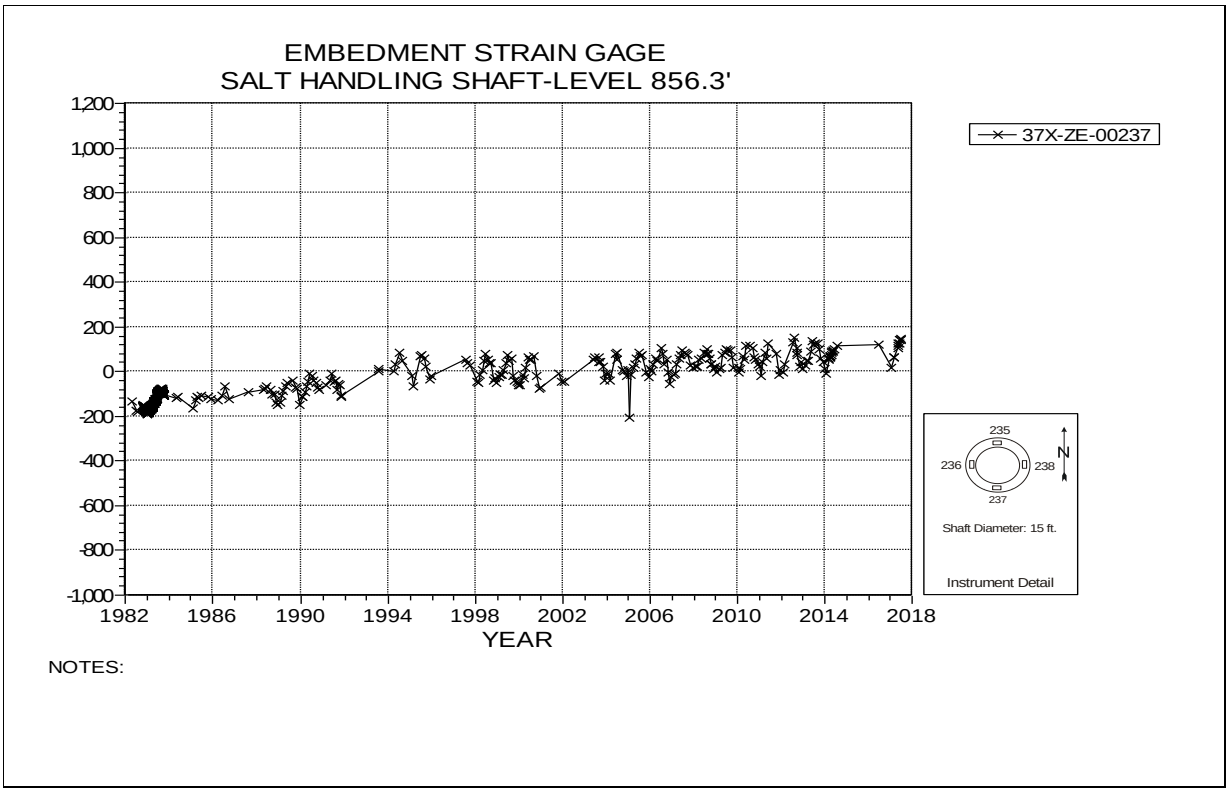

Figure 2-24 Embedment Strain Gage –
Salt Handling Shaft Key – Level 856.3

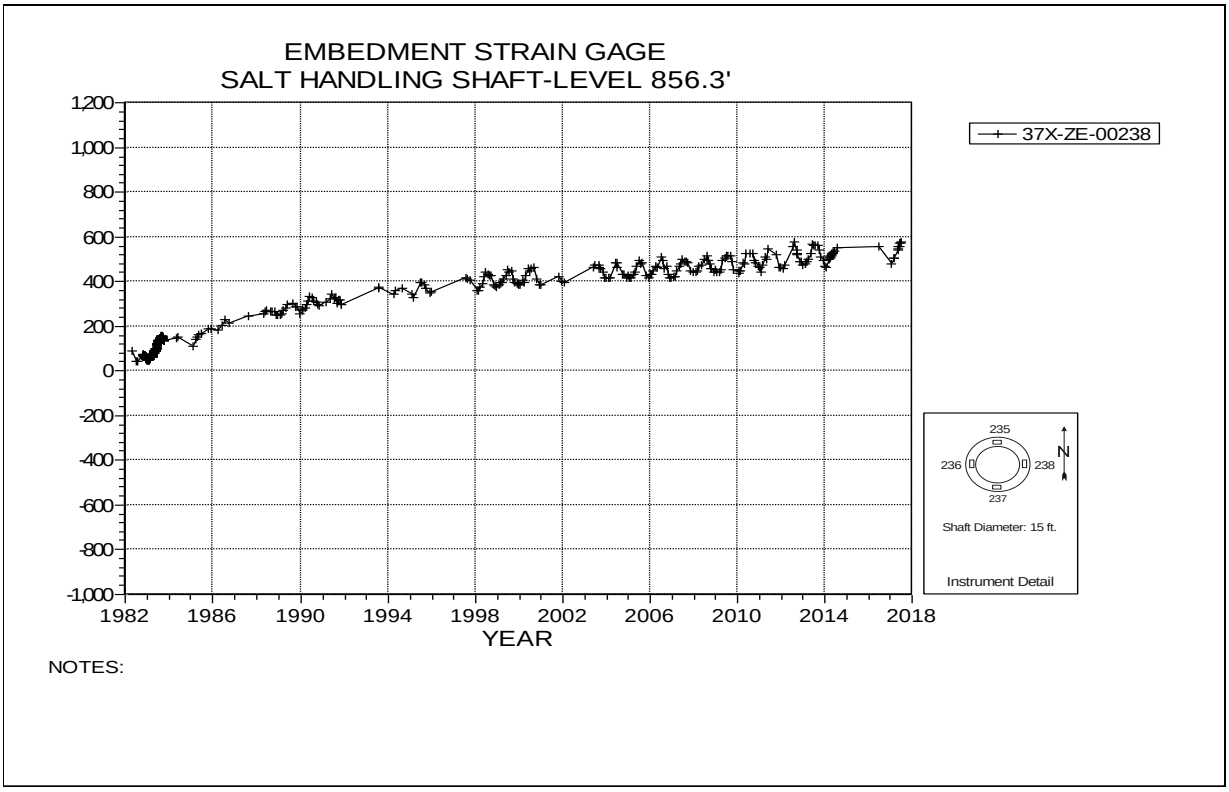

Figure 2-25 Embedment Strain Gage –
Salt Handling Shaft Key – Level 856.3

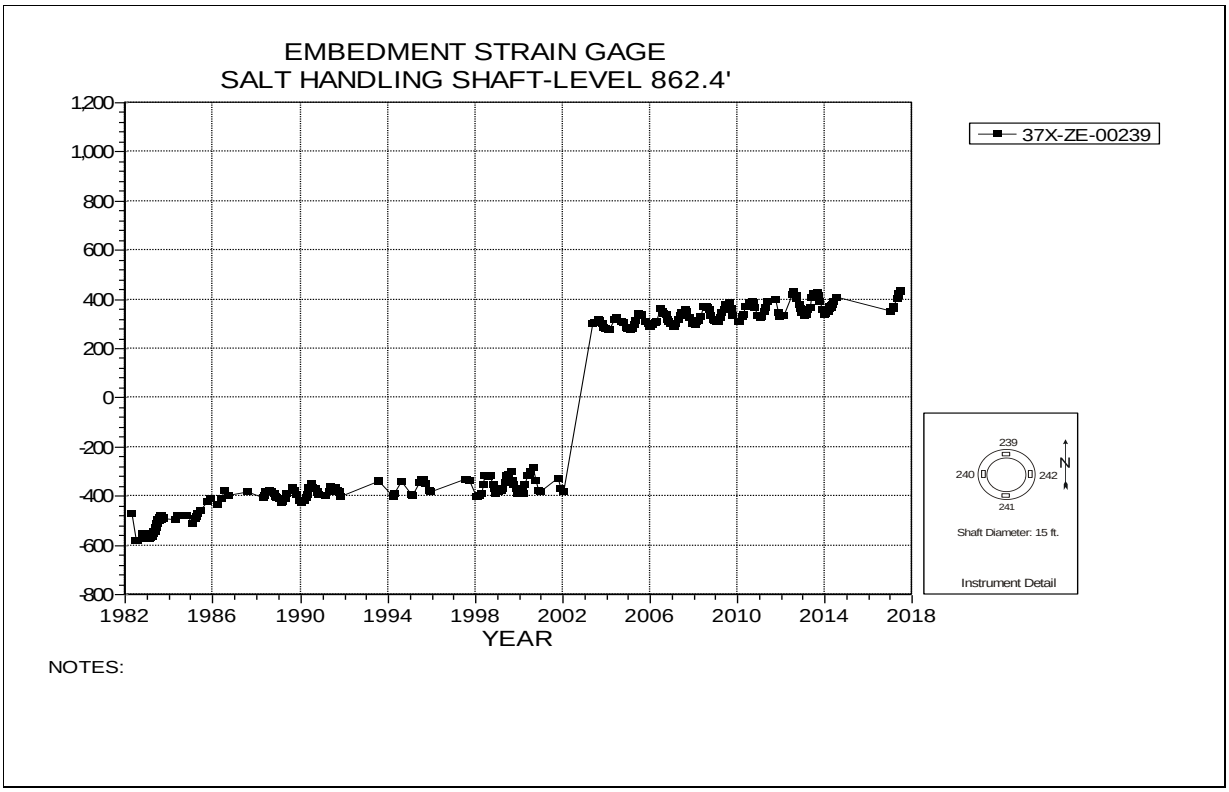

Figure 2-26 Embedment Strain Gage –
Salt Handling Shaft Key – Level 862.4

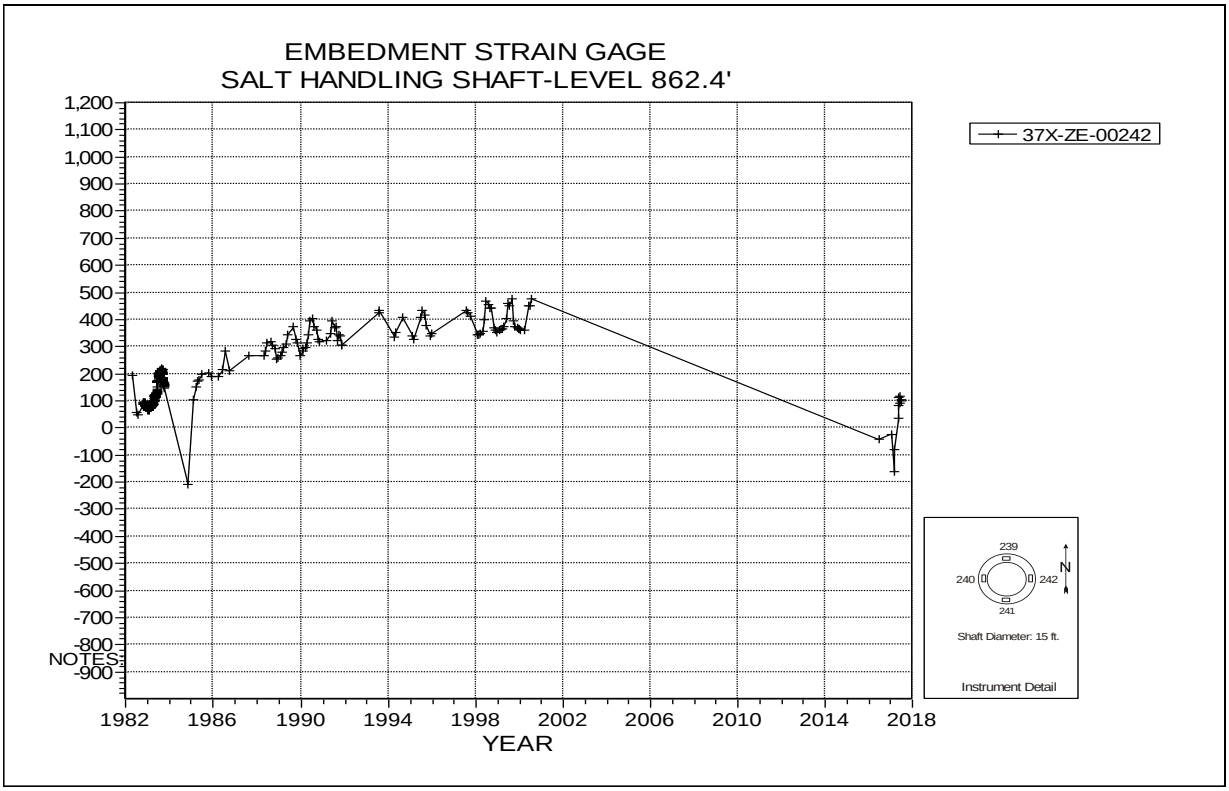

Figure 2-27 Embedment Strain Gage –
Salt Handling Shaft Key – Level 862.4

3.0 Instrumentation Summary for Shaft Stations

Instrumentation data analysis for the Salt Handling Shaft Station, Waste Shaft Station, and the area around the Air Intake Shaft follow. Table 3-1 presents data analyses for each of the Salt Handling Shaft Station instruments. Figures 3-1 through 3-5 present plots of the instrumentation data for the Salt Handling Shaft Station.

Table 3-2 presents data and analysis for the Waste Shaft Station. Plots from the instrumentation in the Waste Shaft Station are presented as Figure 3-6.

Table 3-3 and Figures 3-7 through 3-13 present the data from rock bolt load cells and borehole extensometers located in the immediate area around the Air Intake Shaft.

Table 3-1
Salt Handling Shaft Station Data Analysis

Convergence Points									
			Last Reading 2016-2017						
Field Tag	Location	Figure Number	Date	Inches	Cumulative Displacement (inches)	Closure Rate 2016 to 2017 (in/year)	Closure Rate 2015 to 2016 (in/year)	Rate Change Percent	Comments
E0-S18-8 A-E	E0-S18	3-1	05/30/17	8.950	30.102	0.9	2.6	-66%	
E0-S18-6 B-D	E0-S18	3-2	05/30/17	10.104	33.203	1.1	2.7	-59%	
E0-S18-5 H-F	E0-S18	3-3	05/30/17	6.046	20.507	0.8	2.1	-63%	
E0-S30-6 A-C	E0-S30	3-4	05/30/17	8.960	30.991	1.7	2.6	-36%	
E0-S65-5 A-C	E0-S65	3-5	05/30/17	6.173	21.533	1.1	2.3	-50%	

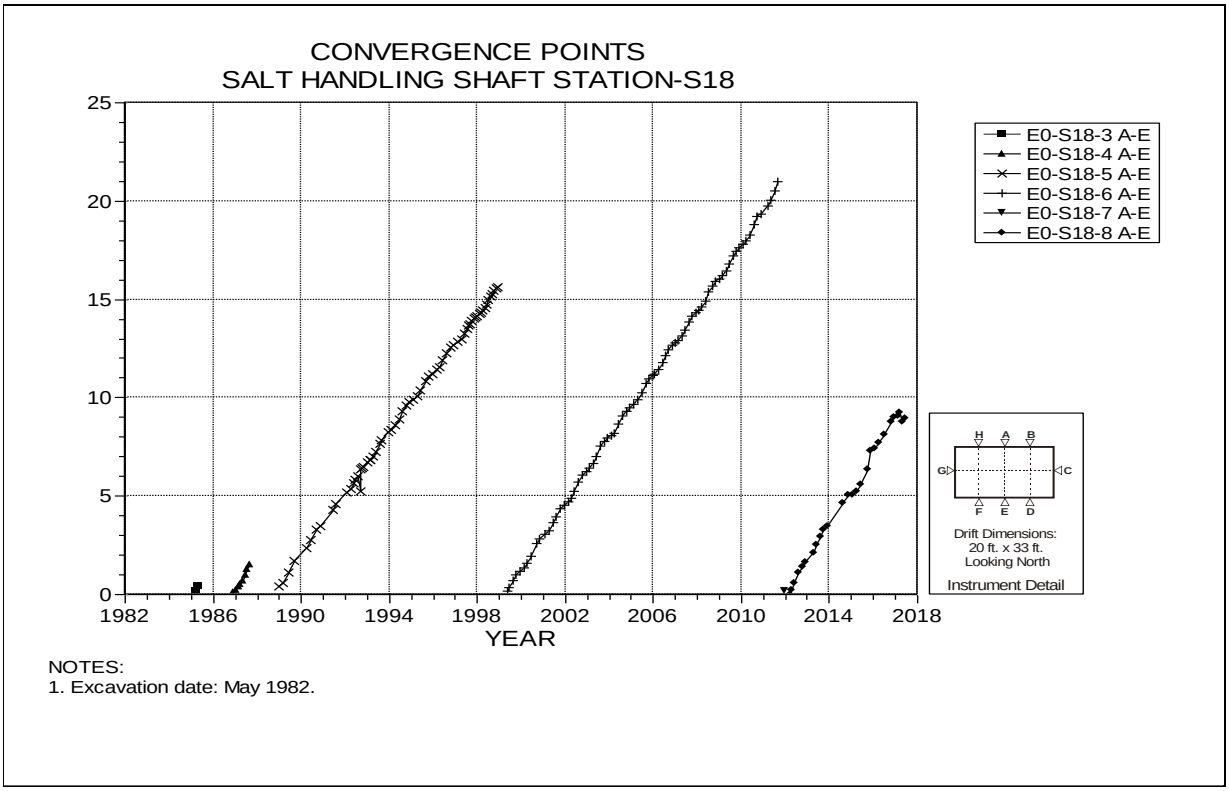

NOTES:
1. Excavation date: May 1982.

Figure 3-1 Convergence Point Array –
Salt Handling Shaft Station at S18 – Centerline – Roof to Floor

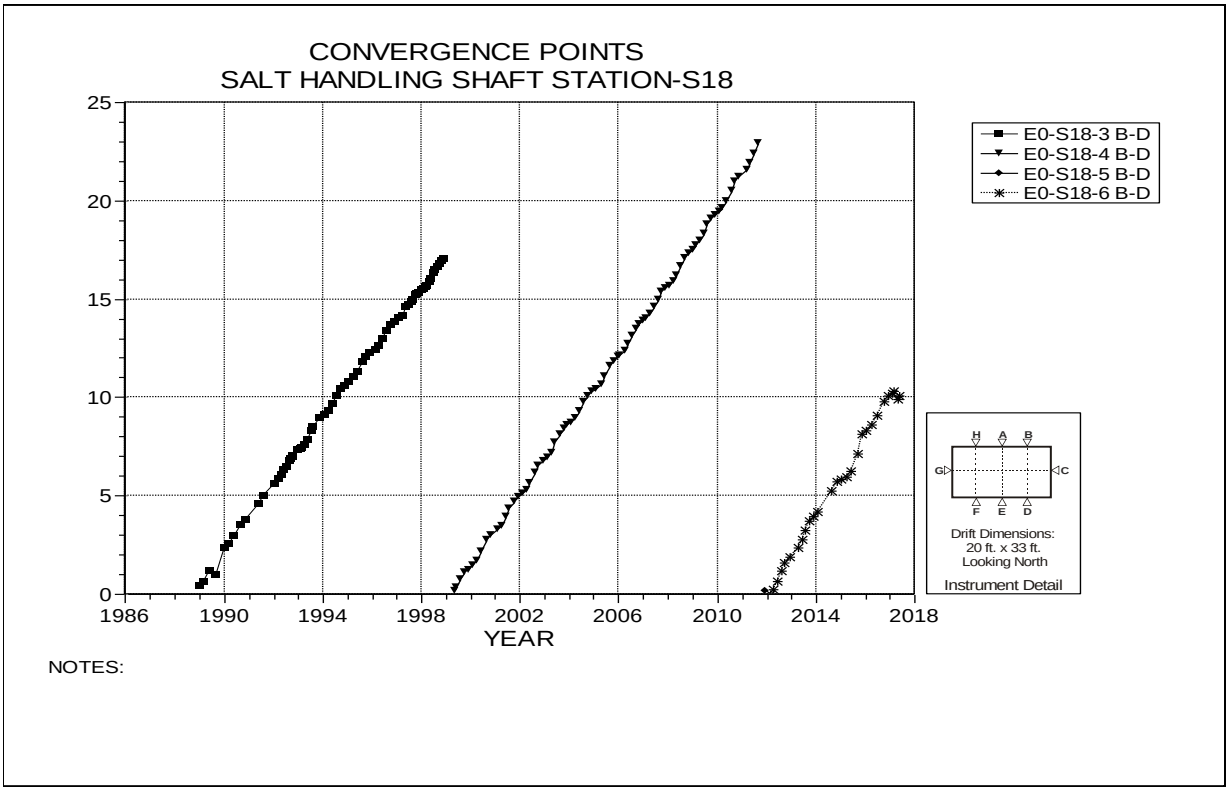

NOTES:

Figure 3-2 Convergence Point Array –
Salt Handling Shaft Station at S18 – East Quarter Point – Roof to Floor

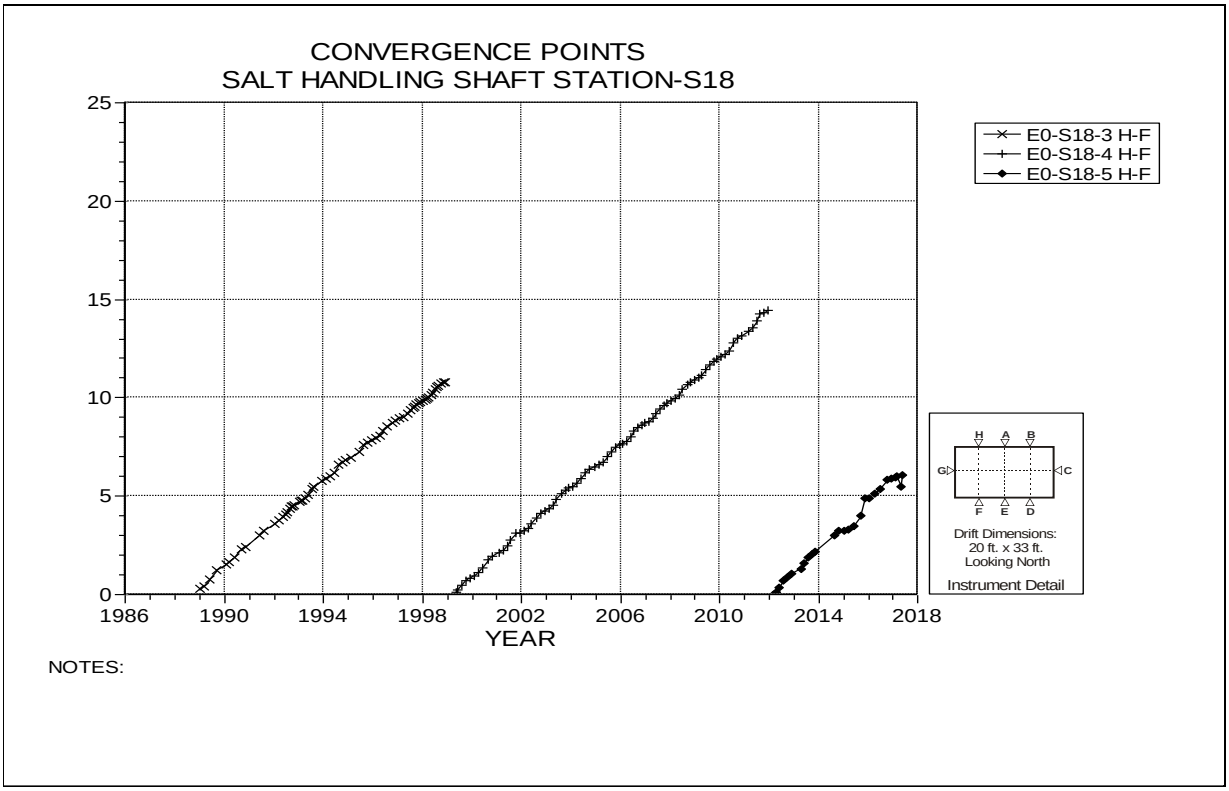

Figure 3-3 Convergence Point Array –
Salt Handling Shaft Station at S18 – West Quarter Point – Roof to Floor

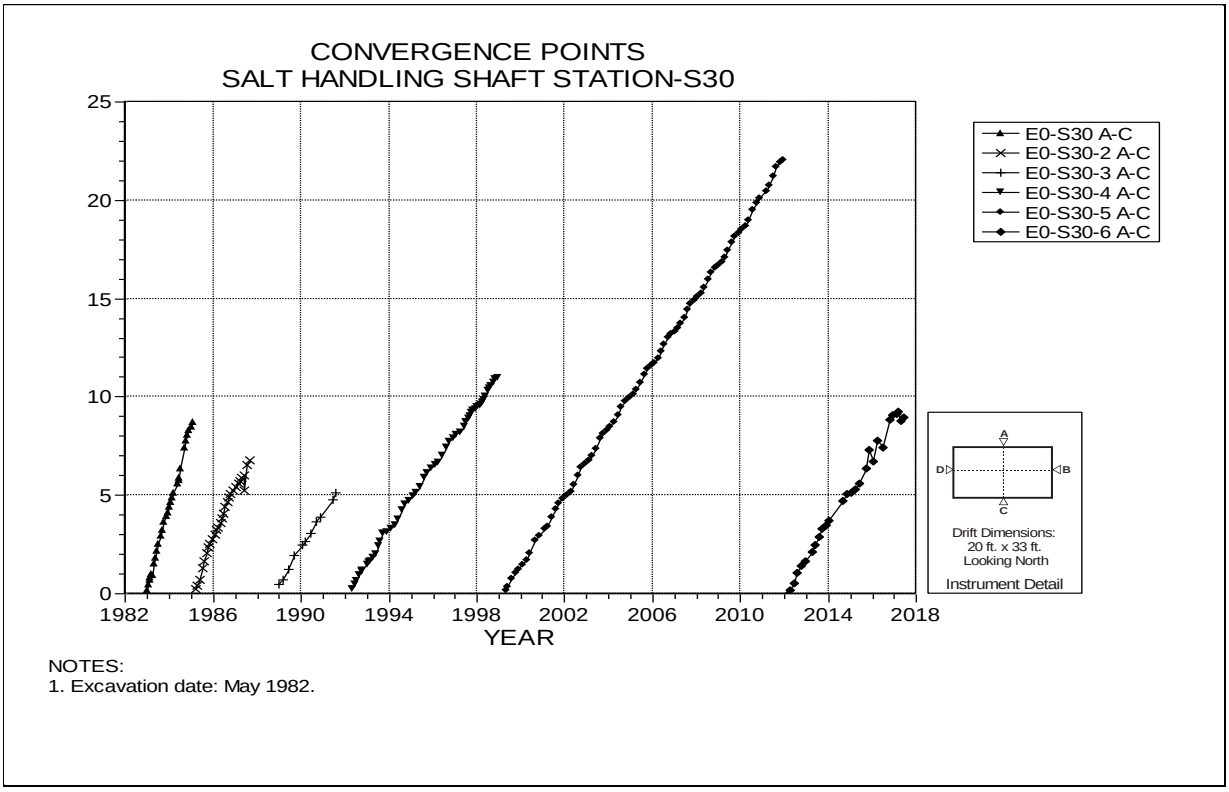

Figure 3-4 Convergence Point Array –
Salt Handling Shaft Station at S30 – Roof to Floor

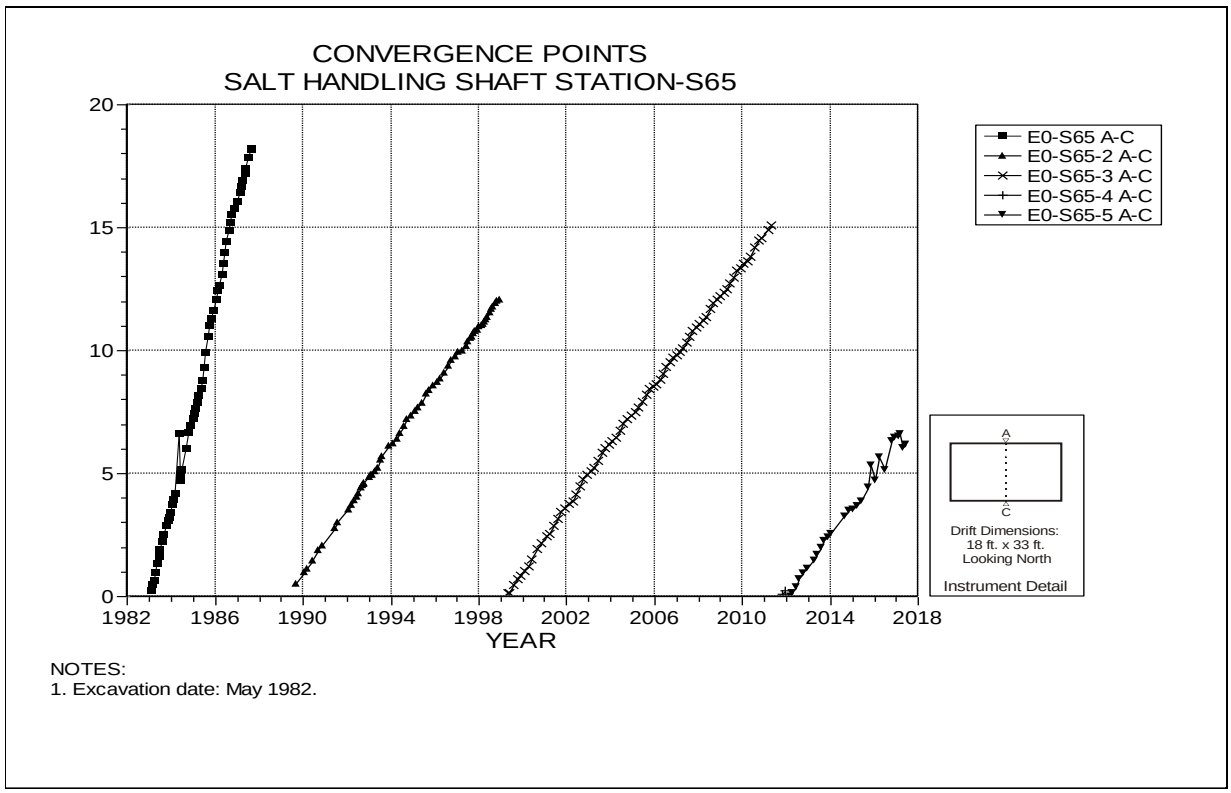

Figure 3-5 Convergence Point Array –
Salt Handling Shaft Station at S65 – Roof to Floor

Table 3-2
Waste Shaft Station Data Analysis

Extensometers								
Fieldtag	Location	Figure Number	Date of Last Reading	Collar Displacement Relative to Deepest Anchor (inches)	Displacement Rate 2016 to 2017 (in/year)	Displacement Rate 2015 to 2016 (in/year)	Rate Change Percent	Comments
51X-GE-00404-2	Waste Shaft Station at E35	3-6	3/31/2017	1.996	N/A	0.3	N/A	

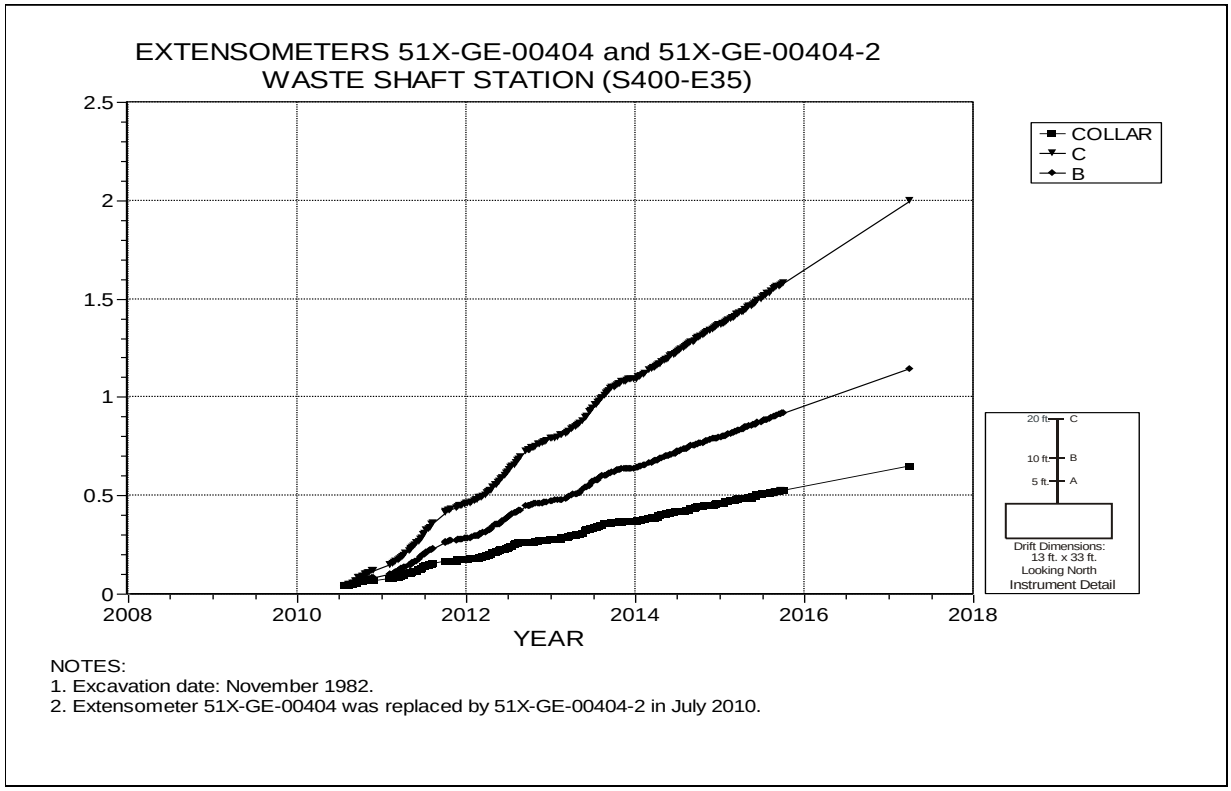

Figure 3-6 Extensometers 51X-GE-00404 and 51-GE-00404-2
Waste Shaft Station at E35 – Roof

Table 3-3
Air Intake Shaft Station Data Analysis

Extensometers

Field Tag	Location	Figure Number	Date of Last Reading	Collar Displacement Relative to Deepest Anchor (Inches)	Displacement Rate 2016 to 2017 in/year	Displacement Rate 2015 to 2016 in/year	Rate Change Percent	Comments
41X-GE-00122	S65-W620	3-7	06/26/17	4.334	0.2	0.2	0%	Calculations performed from anchor B data
41X-GE-00123	N93-W620	3-8	06/26/17	4.571	0.3	0.2	50%	Calculations performed from anchor A data.
51X-GE-00401	W620-N20	3-9	06/20/17	2.168	0.4	0.3	33%	Calculations performed from anchor B data

Rockbolt Load Cells

Field Tag	Location	Figure Number	Date of Initial Reading	Date of Last Reading	Load (kips)	Comments
51X-WG-00237	AIS Station Brow - South	3-10	01/19/93	06/26/17	1.834	
51X-WG-00238	AIS Station Brow - South	3-10	01/19/93	06/26/17	0.346	
51X-WG-00239	AIS Station Brow - South	3-10	01/19/93	06/26/17	46.821	
51X-WG-00240	AIS Station Brow - South	3-10	01/19/93	06/26/17	1.085	
51X-WG-00241	AIS Station Brow - South	3-11	01/19/93	06/26/17	1.542	
51X-WG-00242	AIS Station Brow - South	3-11	01/19/93	06/26/17	53.108	
51X-WG-00243	AIS Station Brow - South	3-11	01/19/93	06/26/17	27.024	
51X-WG-00244	AIS Station Brow - South	3-11	12/24/94	06/26/17	27.288	
51X-WG-00245	AIS Station Brow - South	3-11	01/19/93	06/26/17	0.717	
51X-WG-00246	AIS Station Brow - North	3-12	01/19/93	06/26/17	26.239	
51X-WG-00247	AIS Station Brow - North	3-12	01/19/93	06/26/17	1.444	
51X-WG-00248	AIS Station Brow - North	3-12	01/19/93	06/26/17	24.968	
51X-WG-00249	AIS Station Brow - North	3-12	01/19/93	06/26/17	0.310	
51X-WG-00250	AIS Station Brow - North	3-12	12/24/94	06/26/17	11.457	
51X-WG-00251	AIS Station Brow - North	3-13	01/19/93	06/26/17	26.433	
51X-WG-00253	AIS Station Brow - North	3-13	01/19/93	06/26/17	67.117	
51X-WG-00254	AIS Station Brow - North	3-13	01/19/93	06/26/17	5.407	
51X-WG-00255	AIS Station Brow - North	3-13	01/19/93	06/26/17	16.510	

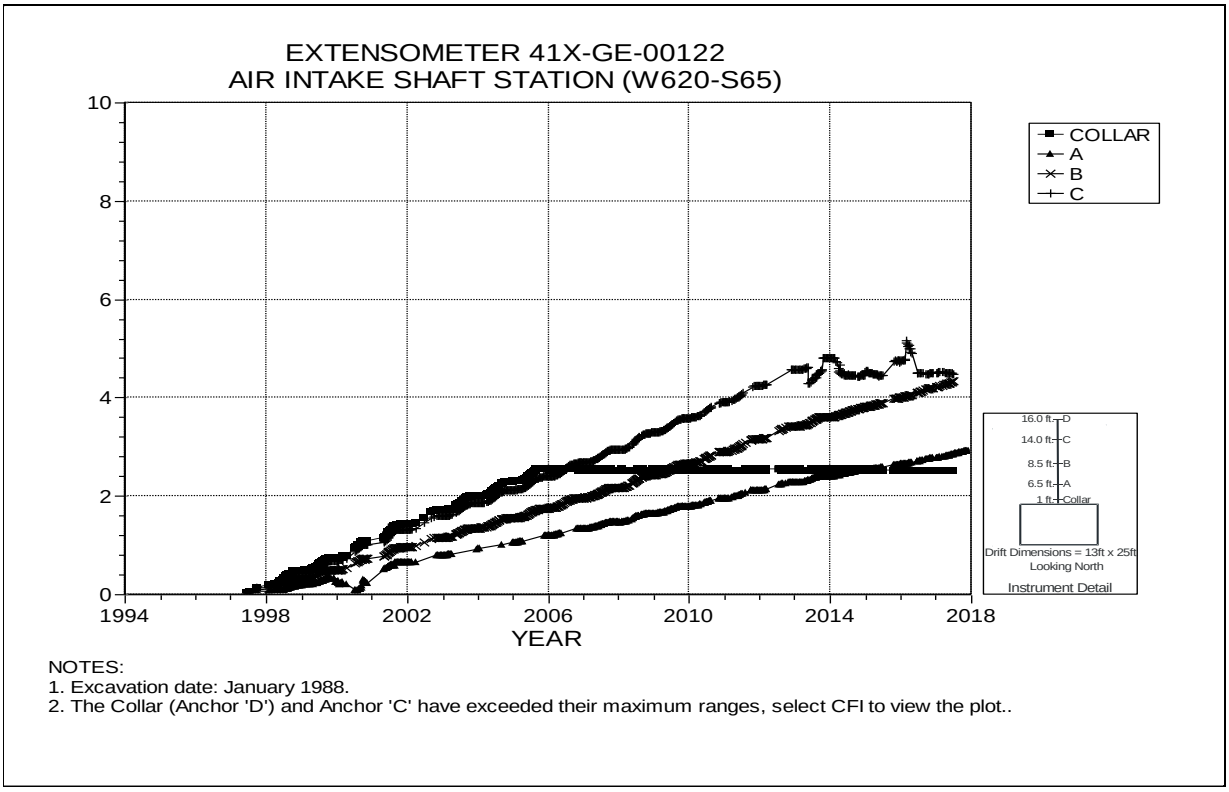

NOTES:
1. Excavation date: January 1988.
2. The Collar (Anchor 'D') and Anchor 'C' have exceeded their maximum ranges, select CFI to view the plot..

Figure 3-7 Extensometer 41X-GE-00122 –
Air Intake Shaft Station at W620 S65 – Roof

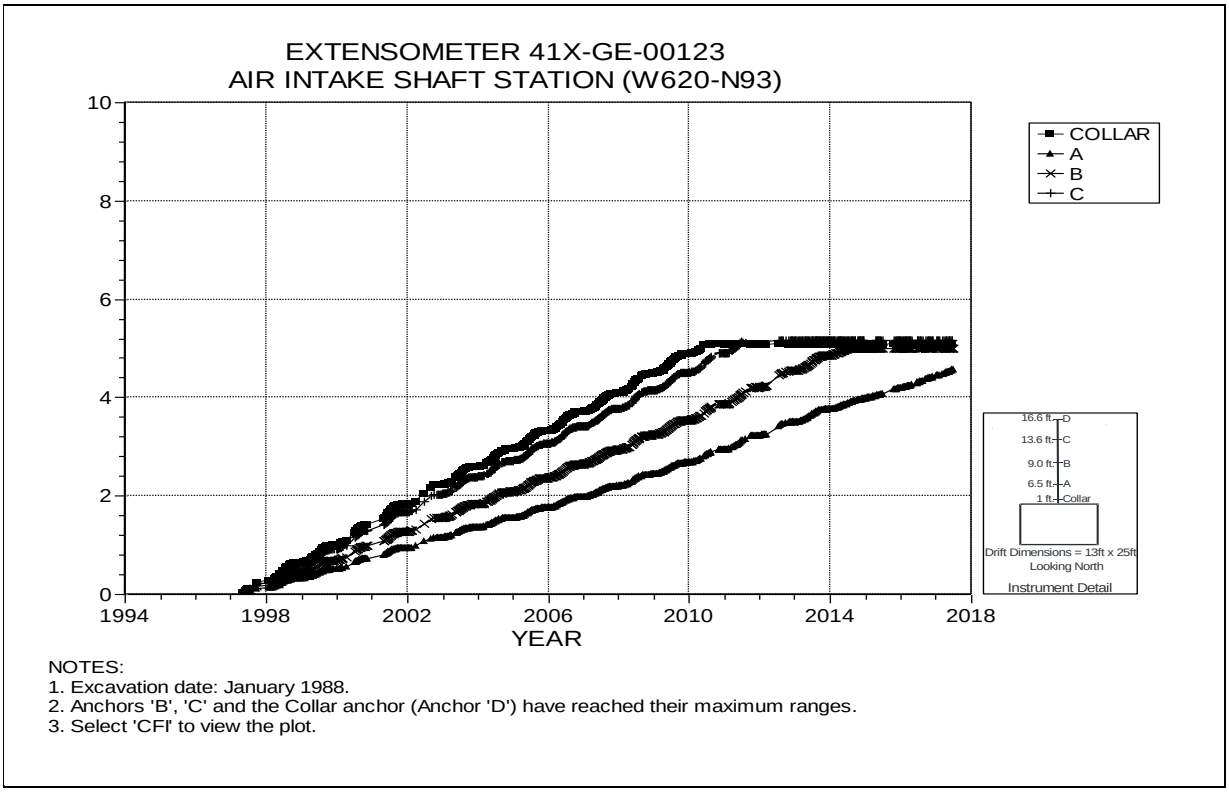

NOTES:
1. Excavation date: January 1988.
2. Anchors 'B', 'C' and the Collar anchor (Anchor 'D') have reached their maximum ranges.
3. Select 'CFI' to view the plot.

Figure 3-8 Extensometer 41X-GE-00123 –
Air Intake Shaft Station at W620 N93 – Roof

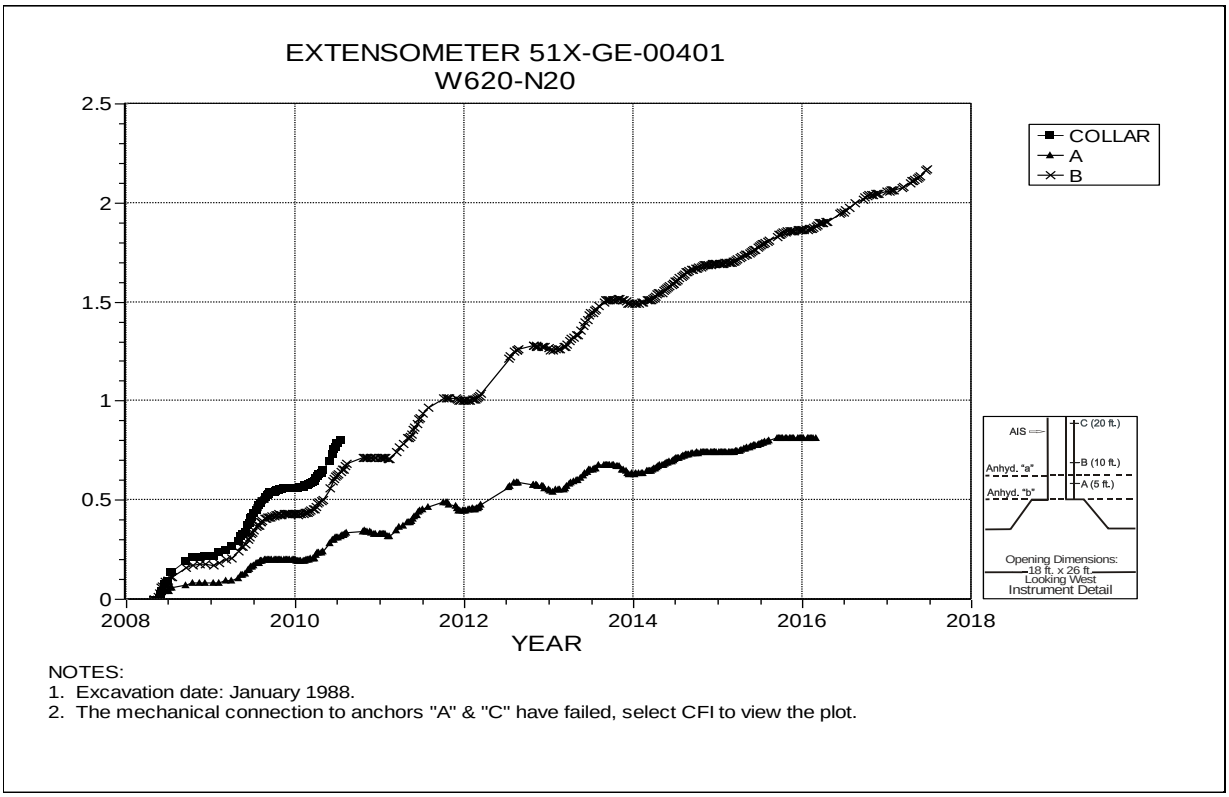

Figure 3-9 Extensometer 51X-GE-00401
Air Intake Shaft Station at W620 N20 – Roof

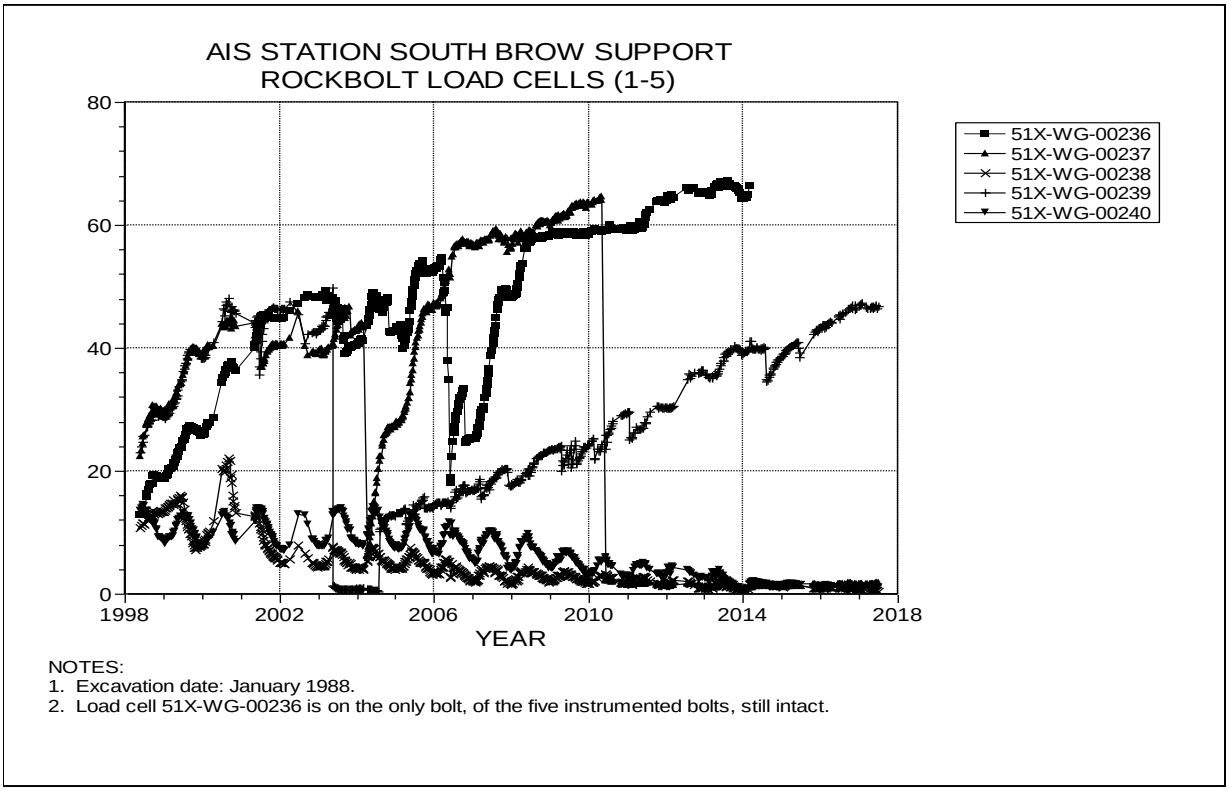

Figure 3-10 Rockbolt Load Cells –
Air Intake Shaft Station – South Brow Support – Bolts (1-5)

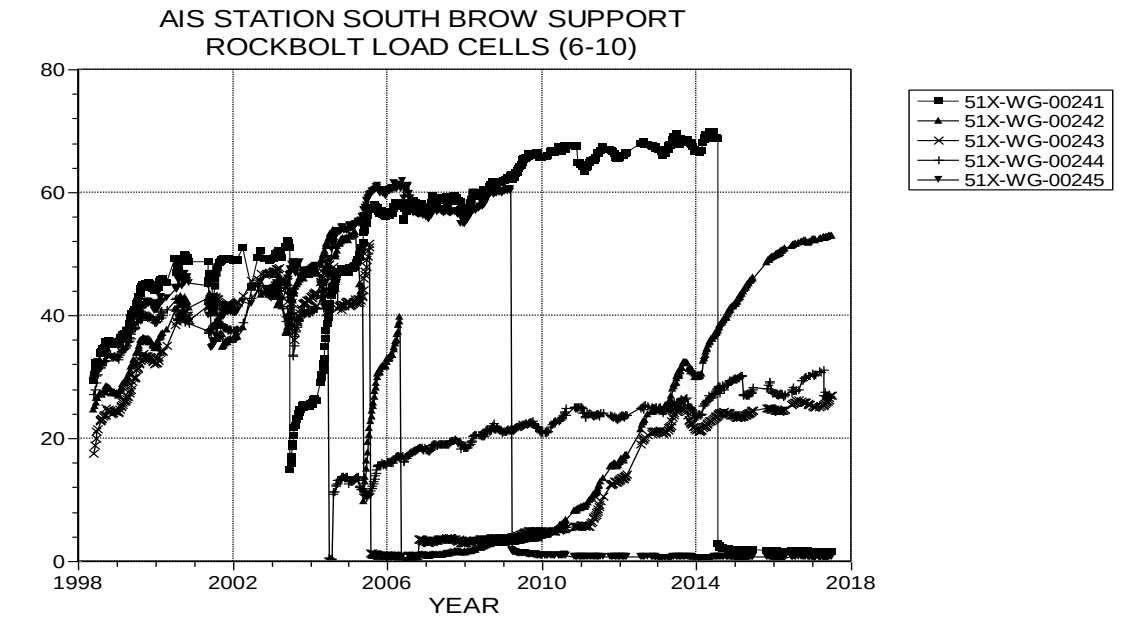

NOTES:
1. The rock bolt that load cell 51X-WG-00242 was on broke in May 2005; the load cell was reinstalled on the replacement bolt.
2. The bolt that load cell 51X-WG-00245 has failed.

Figure 3-11 Rockbolt Load Cells –
Air Intake Shaft Station – South Brow Support – Bolts (6-10)

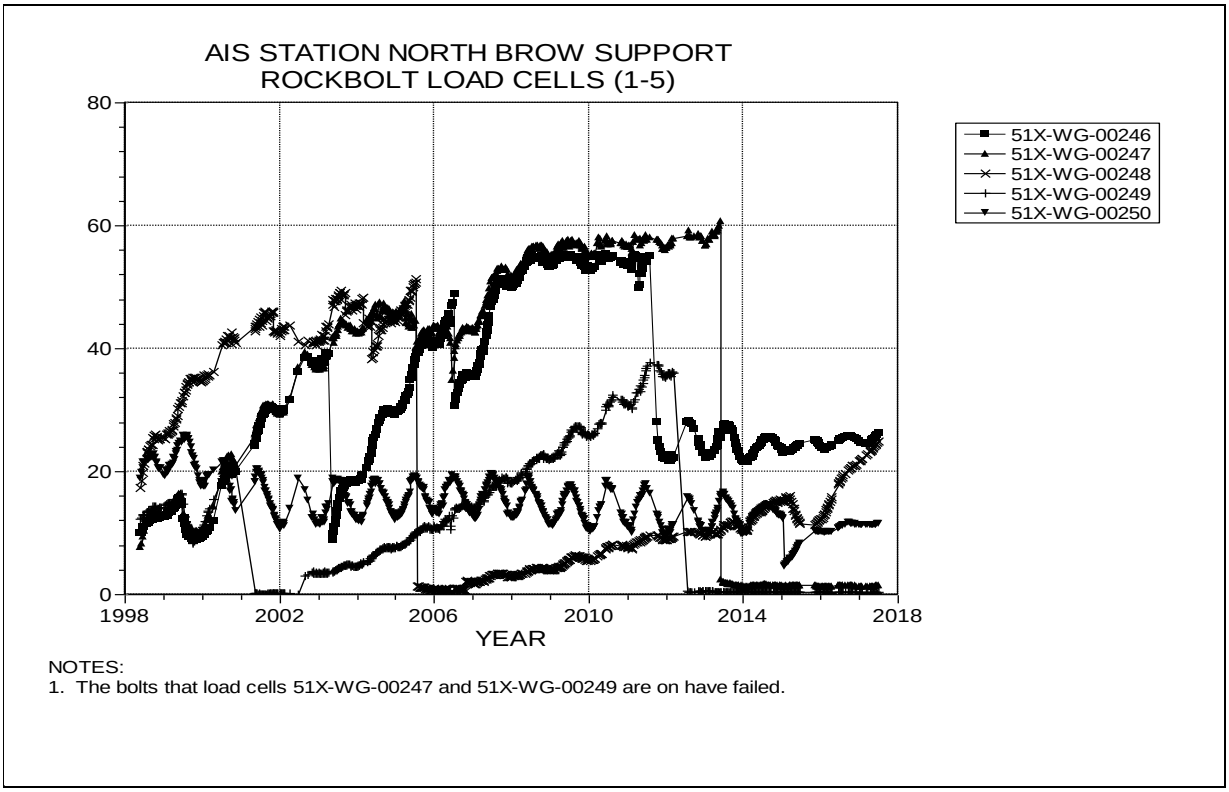

NOTES:
1. The bolts that load cells 51X-WG-00247 and 51X-WG-00249 are on have failed.

Figure 3-12 Rockbolt Load Cells –
Air Intake Shaft Station – North Brow Support – Bolts (1-5)

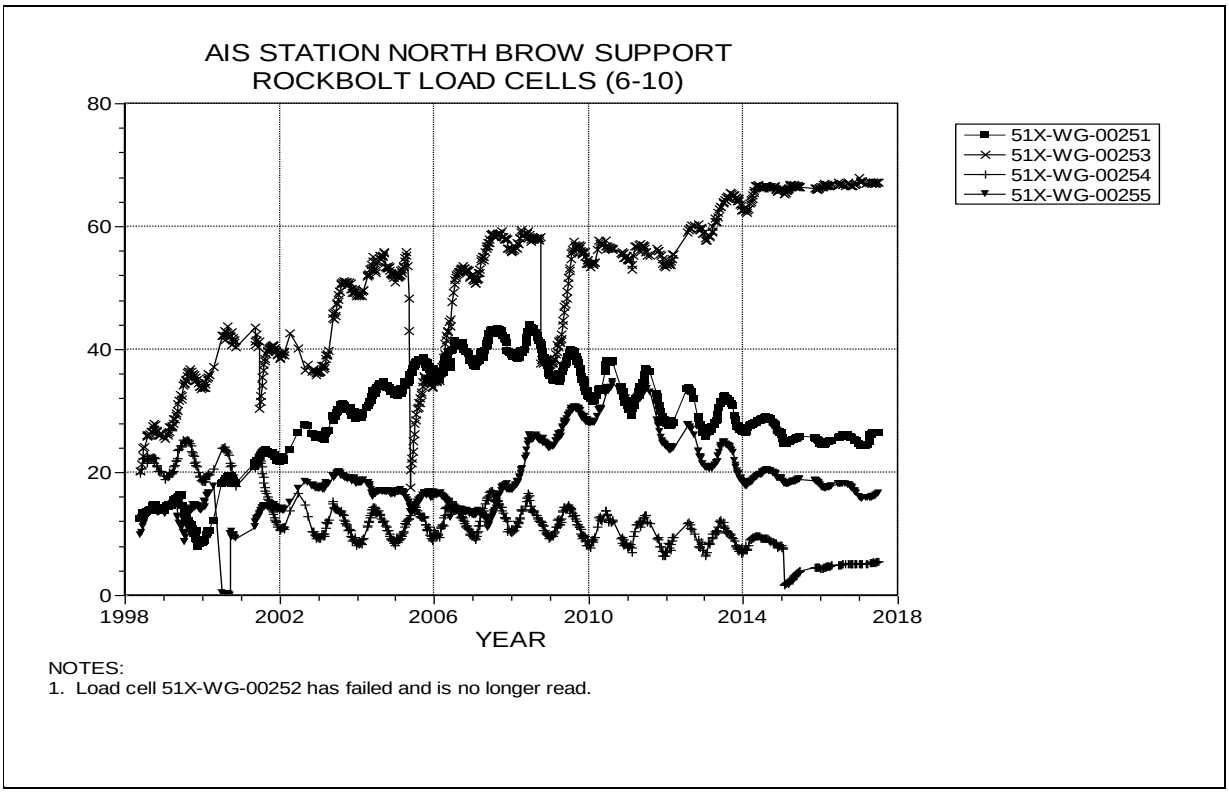

Figure 3-13 Rockbolt Load Cells –
Air Intake Shaft Station – North Brow Support – Bolts (6-10)

This page was intentionally left blank.

4.0 Instrumentation Summary for the Access Drifts

This chapter presents the instrumentation data and data analyses for the access drifts throughout the WIPP underground. Table 4-1 provides the results of analyses performed on the instrument data including displacement, convergence rates, and rock bolt loading.

Figures 4-1 through 4-24 present data from borehole extensometers installed in the access drifts while Figures 4-25 through 4-272 present the convergence point data. Figure 4-273 through 4-277 presents data from joint meters installed at the S1950/E300 overcast and the access drifts.

Table 4-1
Access Drifts Data Analysis

Extensometers								
Field Tag	Location	Figure Number	Date of Last Reading	Collar Displacement Relative to Deepest Anchor (inches)	Displacement Rate 2016 to 2017 (in/year)	Displacement Rate[1] 2016 to 2015 (in/year)	Rate Change Percent[1]	Comments
51X-GE-00355	E0-N300	4-1	06/26/17	7.796	0.5	0.4	19%	
51X-GE-00353	E0-N626	4-2	06/26/17	11.815	1.8	0.9	92%	
51X-GE-00352	E0-N940	4-3	06/26/17	10.369	0.7	1.0	-26%	
51X-GE-00105-3	E140-N150	4-4	05/30/17	-0.348	-2.3	-7.1	-68%	Extensometer reached its maximum range during reporting period
51X-GE-00364	E140-N1266	4-5	06/26/17	9.601	0.7	1.4	-53%	
51X-GE-00372	E140-S146	4-6	03/31/17	6.932	0.0	0.8	-100%	
51X-GE-00472	E140-S1000	4-7	05/24/17	1.074	0.0	0.2	-100%	
51X-GE-00464	E140-S1025	4-8	11/01/16	5.301	0.0	0.0	-388%	
51X-GE-00428-2	E140-S1150	4-9	05/24/17	11.475	1.7	2.1	-18%	
51X-GE-00429	E140-S1450	4-10	05/24/17	11.893	2.1	3.0	-28%	
51X-GE-00430	E140-S1669	4-11	05/24/17	-7.111	-25.2	2.7	-1022%	Extensometer reached its maximum range during reporting period
51X-GE-00431	E140-S1775	4-12	05/24/17	11.934	2.0	2.7	-28%	
51X-GE-00432	E140-S1850	4-13	05/24/17	10.402	1.6	2.3	-30%	
51X-GE-00433-2	E140-S2065	4-14	05/24/17	11.437	1.2	0.0	0%	
51X-GE-00434	E140-S2265	4-15	05/24/17	6.554	1.6	0.0	0%	
51X-GE-00435	E140-S2350	4-16	05/24/17	14.298	2.7	0.0	0%	
51X-GE-00374	E300-N1186	4-17	06/26/17	9.733	1.1	1.2	-14%	
51X-GE-00388	E300-N1266	4-18	06/26/17	7.501	0.7	1.1	-35%	
51X-GE-00373	E300-N1341	4-19	06/26/17	7.977	0.9	1.0	-6%	
51X-GE-00474	S1000-E120	4-20	05/24/17	1.737	0.1	0.1	90%	
51X-GE-00473	S1000-E160	4-21	05/24/17	1.510	0.1	0.0	0%	
51X-CW-01035	W30-S2350	4-22	06/06/17	1.270	4.8	N/A	N/A	
51X-CW-01036	W170-S2685	4-23	04/24/17	0.359	2.4	N/A	N/A	
51X-CW-01037	E140-S2750	4-24	06/06/17	0.574	9.5	N/A	N/A	

Table 4-1
Access Drifts Data Analysis (Continued)

Convergence Points									
Field Tag	Location	Figure Number	Last Reading 2016-2017		Cumulative Displacement (inches)	Closure Rate 2016 to 2017 (in/year)	Closure Rate[1] 2015 to 2016 (in/year)	Rate Change Percent[1]	Comments
			Date	Inches					
CORE-W10 A-C	Core Storage W10	4-25	06/06/17	27.813	27.813	1.0	1.1	-12%	
CORE-W20 A-C	Core Storage W20	4-25	06/06/17	26.627	26.627	1.0	1.1	-9%	
CORE-W30 A-C	Core Storage W30	4-25	06/06/17	28.108	28.108	1.1	1.2	-8%	
CORE-W51 A-C	Core Storage W51	4-25	06/06/17	32.638	32.638	1.3	1.4	-7%	
E0-N75 A-C	E0-N75	4-26	05/30/17	29.543	29.543	1.4	2.9	-52%	
E0-N225-2 A-C	E0-N225	4-27	05/30/17	27.592	27.592	0.8	2.5	-68%	
E0-N300-6 A-C	E0-N300	4-28	05/30/17	11.402	27.739	2.1	N/A	N/A	
E0-N460-3 A-C	E0-N460	4-29	05/30/17	34.735	54.824	2.5	2.2	14%	
E0-N562 A-C	E0-N562	4-30	05/30/17	27.624	27.624	2.2	3.2	-31%	
E0-N626-5 A-C	E0-N626	4-31	05/30/17	1.563	72.959	2.5	N/A	N/A	
E0-N780-2 A-C	E0-N780	4-32	05/30/17	29.376	49.798	2.2	2.1	5%	
E0-N940-5 A-C	E0-N940	4-33	05/30/17	31.921	79.973	2.1	1.6	31%	
E0-N1110-5 A-C	E0-N1110	4-34	05/30/17	20.988	55.412	2.0	0.6	233%	
E0-N1266-4 A-C	E0-N1266	4-35	05/30/17	32.283	69.190	2.5	1.3	92%	
E140-N5-7 A-C	E140-N5	4-36	05/30/17	12.153	59.046	3.2	3.0	7%	
E140-N150-6 A-C	E140-N150	4-37	05/30/17	7.853	38.599	2.1	2.1	0%	
E140-N220-4 A-C	E140-N220	4-38	05/30/17	12.374	54.531	3.2	3.1	3%	
E140-N355-2 A-C	E140-N355	4-39	05/30/17	25.193	33.737	3.0	2.9	3%	
E140-N460-3 A-C	E140-N460	4-40	05/30/17	33.239	54.07	2.7	2.7	0%	
E140-N562-2 A-C	E140-N562	4-41	04/26/17	34.858	46.675	3.2	3.0	7%	
E140-N626-3 A-C	E140-N626	4-42	05/30/17	46.324	78.894	3.7	3.4	9%	
E140-N686-2 A-C	E140-N686	4-43	05/30/17	36.032	49.171	2.8	2.5	12%	
E140-N780-3 A-C	E140-N780	4-44	05/30/17	1.849	69.982	3.0	N/A	N/A	
E140-N940-2 A-C	E140-N940	4-45	05/30/17	45.753	75.152	5.1	4.6	11%	
E140-N1100-2 A-C	E140-N1100	4-46	05/30/17	21.670	41.393	2.3	2.3	0%	
E140-N1266-3 A-C	E140-N1266	4-47	05/30/17	33.909	71.664	3.6	3.3	9%	

Table 4-1
Access Drifts Data Analysis (continued)

Convergence Points (continued)

Field Tag	Location	Figure Number	Last Reading 2016-2017		Cumulative Displacement (inches)	Closure Rate[1] 2016 to 2017 (in/year)	Closure Rate[1] 2015 to 2016 (in/year)	Rate Change Percent[1]	Comments
			Date	Inches					
E140-N1420-2 A-C	E140-N1420	4-48	05/30/17	23.231	39.701	2.3	2.2	5%	
E140-S90-4 A-C	E140-S90	4-49	05/30/17	20.970	38.683	2.6	2.5	4%	
E140-S262-5 A-C	E140-S262	4-50	02/15/17	8.799	45.820	2.3	1.8	28%	
E140-S460-7 A-C	E140-S460	4-51	05/22/17	1.174	61.448	2.0	N/A	N/A	
E140-S460-2 B-D	E140-S460	4-51	05/22/17	33.160	39.104	1.2	1.3	-8%	
E140-S550-6 A-C	E140-S550	4-52	05/22/17	12.276	54.243	1.8	2.0	-10%	
E140-S550-4 B-D	E140-S550	4-52	10/31/16	36.267	44.909	N/A	N/A	N/A	
E140-S700-8 A-D	E140-S700	4-53	05/22/17	14.718	44.758	2.3	2.3	0%	
E140-S700-7 B-C	E140-S700	4-54	05/22/17	2.615	47.215	1.6	1.5	7%	
E140-S700-7 E-F	E140-S700	4-55	05/22/17	0.198	29.782	1.5	N/A	N/A	
E140-S850-10 A-C	E140-S850	4-56	05/22/17	10.702	68.438	2.6	2.6	0%	
E140-S1000-4 A-C	E140-S1000	4-57	05/22/17	7.040	47.387	1.5	1.7	-12%	
E140-S1025-6 A-C	E140-S1025	4-58	05/30/17	0.285	35.149	1.9	N/A	N/A	
E140-S1075-5 A-E	E140-S1075	4-59	05/22/17	12.255	41.057	2.7	3.1	-13%	
E140-S1075-5 B-D	E140-S1075	4-60	05/22/17	5.399	27.490	1.1	1.4	-21%	
E140-S1075-6 H-F	E140-S1075	4-61	05/26/17	0.000	29.464	N/A	N/A	N/A	
E140-S1150-6 A-G	E140-S1150	4-62	05/22/17	0.435	58.059	3.3	N/A	N/A	
E140-S1150-7 B-F	E140-S1150	4-63	05/22/17	12.656	45.113	1.7	N/A	N/A	
E140-S1150-2 E-I	E140-S1150	4-64	05/22/17	24.510	25.371	1.2	N/A	N/A	
E140-S1150-6 L-H	E140-S1150	4-65	05/22/17	7.497	33.295	1.5	1.7	-12%	
E140-S1225-6 A-E	E140-S1225	4-66	05/22/17	0.410	51.619	3.1	N/A	N/A	
E140-S1225-6 B-D	E140-S1225	4-67	05/26/17	0.000	44.476	N/A	N/A	N/A	
E140-S1225-4 H-F	E140-S1225	4-68	05/22/17	9.125	34.508	0.6	3.1	-81%	
E140-S1300-5 A-C	E140-S1300	4-69	05/22/17	6.661	44.604	1.1	-0.3	-467%	
E140-S1378-4 A-E	E140-S1378	4-70	05/22/17	15.095	15.095	2.9	3.7	-22%	
E140-S1378-6 B-D	E140-S1378	4-71	05/22/17	0.242	8.228	1.8	N/A	N/A	

Table 4-1
Access Drifts Data Analysis (continued)

Convergence Points (continued)									
			Last Reading 2016-2017						
Field Tag	Location	Figure Number	Date	Inches	Cumulative Displacement (inches)	Closure Rate 2016 to 2017 (in/year)	Closure Rate[1] 2015 to 2016 (in/year)	Rate Change Percent[1]	Comments
E140-S1378-4 H-F	E140-S1378	4-72	05/22/17	16.271	62.133	2.4	3.3	-27%	
E140-S1450-6 A-G	E140-S1450	4-73	05/22/17	16.270	97.077	3.5	5.0	-30%	
E140-S1450-4 B-F	E140-S1450	4-74	05/22/17	7.478	54.966	-1.2	1.3	-192%	
E140-S1450-3 I-E	E140-S1450	4-75	05/22/17	10.198	28.290	1.3	1.5	-13%	
E140-S1450-4 L-H	E140-S1450	4-76	05/22/17	12.959	53.474	2.8	3.3	-15%	
E140-S1534-4 A-E	E140-S1534	4-77	05/22/17	12.068	65.551	2.6	3.0	-13%	
E140-S1534-5 B-D	E140-S1534	4-78	05/22/17	10.079	44.626	0.6	3.9	-85%	
E140-S1534-5 H-F	E140-S1534	4-79	05/22/17	1.416	47.918	2.6	N/A	N/A	
E140-S1600-7 A-C	E140-S1600	4-80	05/22/17	10.834	52.780	2.7	2.7	0%	
E140-S1687-4 A-E	E140-S1687	4-81	04/03/17	14.315	63.454	3.2	3.5	-9%	
E140-S1687-4 B-D	E140-S1687	4-82	05/22/17	10.744	47.486	2.4	2.8	-14%	
E140-S1687-4 H-F	E140-S1687	4-83	05/22/17	13.208	49.976	3.0	3.1	-3%	
E140-S1775-4 A-G	E140-S1775	4-84	05/22/17	16.928	85.114	3.5	4.0	-13%	
E140-S1775-6 B-F	E140-S1775	4-85	05/22/17	2.115	72.465	3.6	N/A	N/A	
E140-S1775-3 I-E	E140-S1775	4-86	05/22/17	19.157	33.378	1.7	2.1	-19%	
E140-S1775-4 L-H	E140-S1775	4-87	05/22/17	9.245	41.830	2.1	2.4	-13%	
E140-S1862-4 A-E	E140-S1862	4-88	05/22/17	15.456	68.454	3.1	3.6	-14%	
E140-S1862-4 B-D	E140-S1862	4-89	05/22/17	17.110	65.771	3.7	4.0	-8%	
E140-S1862-4 H-F	E140-S1862	4-90	02/15/17	8.080	34.433	1.7	2.0	-15%	
E140-S1950-7 A-C	E140-S1950	4-91	05/22/17	17.326	73.716	3.6	4.0	-10%	
E140-S2007-8 A-C	E140-S2007	4-92	05/24/17	20.452	64.979	3.9	4.7	-17%	
E140-S2065-8 A-C	E140-S2065	4-93	05/24/17	0.509	64.259	3.7	N/A	N/A	
E140-S2122-8 A-C	E140-S2122	4-94	05/24/17	0.542	60.495	4.0	N/A	N/A	
E140-S2275-7 A-C	E140-S2275	4-95	05/24/17	22.701	101.63	5.2	N/A	N/A	
E140-S2350-7 A-C	E140-S2350	4-96	05/24/17	21.968	104.68	4.9	N/A	N/A	
E140-S2425-6 A-C	E140-S2425	4-97	05/24/17	19.38	74.886	4.5	N/A	N/A	
E140-S2520-4 A-C	E140-S2520	4-98	05/24/17	16.439	57.215	3.6	N/A	N/A	
E140-S2634-2 A-C	E140-S2634	4-99	06/19/17	19.637	76.612	3.8	4.5	-16%	

Table 4-1
Access Drifts Data Analysis (continued)

Convergence Points (continued)									
			Last Reading 2016-2017						
Field Tag	Location	Figure Number	Date	Inches	Cumulative Displacement (inches)	Closure Rate 2016 to 2017 (in/year)	Closure Rate[1] 2015 to 2016 (in/year)	Rate Change Percent[1]	Comments
E140-S2750-4 A-C	E140-S2750	4-100	04/10/17	15.109	41.444	4.5	3.9	15%	
E140-S2833-3 A-C	E140-S2833	4-101	02/17/17	36.556	57.355	3.8	3.9	-3%	
E140-S2915-3 A-C	E140-S2915	4-102	02/17/17	25.085	51.301	3.1	2.9	7%	
E140-S2998-3 A-C	E140-S2998	4-103	02/17/17	28.100	55.255	3.3	3.3	0%	
E140-S3080-2 A-C	E140-S3080	4-104	02/17/17	31.554	47.693	4.3	4.3	0%	
E140-S3195-2 A-C	E140-S3195	4-105	09/20/16	32.393	58.648	4.7	4.4	7%	
E140-S3295-2 A-C	E140-S3295	4-106	09/20/16	20.243	27.948	3.5	3.0	17%	
E140-S3325 A-C	E140-S3325	4-107	09/20/16	27.137	27.137	3.3	2.9	14%	
E140-S3395-2 A-C	E140-S3395	4-108	09/20/16	26.993	42.151	3.5	3.3	6%	
E140-S3480-2 A-C	E140-S3480	4-109	09/20/16	34.454	48.754	4.9	4.8	2%	
E140-S3565-2 A-C	E140-S3565	4-110	09/20/16	28.130	39.458	4.4	4.3	2%	
E140-S3650-2 A-C	E140-S3650	4-111	09/20/16	17.200	23.820	3.5	3.0	17%	
E300-N45-2 A-E	E300-N45	4-112	05/30/17	7.682	40.563	2.0	2.2	-9%	
E300-N45-2 H-F	E300-N45	4-113	05/30/17	6.787	36.326	1.8	1.9	-5%	
E300-N170-3 A-E	E300-N170	4-114	05/30/17	8.715	42.189	2.4	2.5	-4%	
E300-N170-3 H-F	E300-N170	4-115	05/30/17	7.198	37.493	2.0	2.1	-5%	
E300-N280 A-C	E300-N280	4-116	06/27/17	0.302	0.302	1.4	N/A	N/A	
E300-N300 A-C	E300-N300	4-117	06/27/17	0.323	0.323	1.3	N/A	N/A	
E300-N440 A-C	E300-N440	4-118	06/27/17	0.368	0.368	1.5	N/A	N/A	
E300-N500 A-C	E300-N500	4-119	05/30/17	0.200	0.200	1.2	N/A	N/A	
E300-N1100-2 A-C	E300-N1100	4-120	05/30/17	9.212	11.437	2.7	2.8	-4%	
E300-N1262-4 A-C	E300-N1262	4-121	05/30/17	15.632	37.695	3.5	3.4	3%	
E300-N1341-3 A-C	E300-N1341	4-122	05/30/17	14.341	34.939	3.6	3.4	6%	
E300-S45-3 A-E	E300-S45	4-123	05/30/17	6.249	33.453	1.6	1.7	-6%	
E300-S45-3 B-D	E300-S45	4-124	05/30/17	6.898	32.089	1.7	1.9	-11%	
E300-S45-3 H-F	E300-S45	4-125	05/30/17	5.361	28.61	1.5	1.5	0%	
E300-S90-3 A-C	E300-S90	4-126	05/30/17	5.057	25.334	1.4	1.5	-7%	

Table 4-1
Access Drifts Data Analysis (continued)

Convergence Points (continued)

Field Tag	Location	Figure Number	Last Reading 2016-2017 Date	Last Reading 2016-2017 Inches	Cumulative Displacement (inches)	Closure Rate[1] 2016 to 2017 (in/year)	Closure Rate 2015 to 2016 (in/year)	Rate Change Percent[1]	Comments
E300-S250-2 A-C	E300-S250	4-127	02/02/17	12.935	17.320	0.7	1.0	-30%	
E300-S250-2 B-D	E300-S250	4-128	12/13/16	13.811	17.857	0.8	1.3	-38%	
E300-S700-2 A-C	E300-S700	4-129	01/16/17	8.800	28.53	1.7	1.6	6%	
E300-S850-2 A-E	E300-S850	4-130	01/16/17	4.476	19.558	0.7	0.8	-13%	
E300-S1000-2 A-C	E300-S1000	4-131	01/16/17	6.087	25.632	1.1	1.0	10%	
E300-S1150-4 A-E	E300-S1150	4-132	01/16/17	12.930	30.009	2.0	2.0	0%	
E300-S1300-2 A-C	E300-S1300	4-133	01/16/17	10.897	24.431	1.8	1.8	0%	
E300-S1450-2 A-C	E300-S1450	4-134	01/16/17	11.057	20.039	2.0	2.3	-13%	
E300-S1687-2 A-C	E300-S1687	4-135	01/16/17	9.114	18.971	2.0	1.8	11%	
E300-S1775-2 A-C	E300-S1775	4-136	01/16/17	10.933	19.728	2.4	2.2	9%	
E300-S1862-2 A-C	E300-S1862	4-137	01/16/17	12.001	21.454	2.0	2.0	0%	
E300-S2065-2 A-C	E300-S2065	4-138	01/16/17	13.111	24.222	2.3	2.3	0%	
E300-S2275-2 A-C	E300-S2275	4-139	01/16/17	18.105	31.531	3.4	3.0	13%	
E300-S2350-2 A-C	E300-S2350	4-140	01/16/17	27.184	42.748	5.2	4.9	6%	
E300-S2425-2 A-C	E300-S2425	4-141	01/16/17	23.775	39.997	4.5	4.4	2%	
E300-S2634-2 A-C	E300-S2634	4-142	01/16/17	13.558	26.943	2.5	2.5	0%	
E300-S2833-2 A-C	E300-S2833	4-143	02/02/17	18.237	34.529	2.3	3.1	-26%	
E300-S2916-4 A-C	E300-S2916	4-144	02/02/17	14.455	39.525	1.7	2.1	-19%	
E300-S2998-4 A-C	E300-S2998	4-145	02/02/17	24.314	59.064	N/A	4.2	N/A	
E300-S3195 A-C	E300-S3195	4-146	09/15/16	41.894	41.894	5.0	4.8	4%	
E300-S3480 A-C	E300-S3480	4-147	09/15/16	24.330	24.330	3.8	3.5	9%	
N140-E90-3 A-C	N140-E90	4-148	05/30/17	2.678	21.313	0.9	1.0	-10%	
N215-W500-2 A-C	N215-W500	4-149	05/30/17	18.139	36.468	1.2	1.2	0%	
N215-W500-2 B-D	N215-W500	4-149	05/30/17	16.979	23.797	0.9	1.1	-18%	
N215-W620-2 A-C	N215-W620	4-150	05/30/17	14.044	30.262	1.1	1.0	10%	
N250-E220-3 A-E	N250-E220	4-151	05/30/17	11.244	51.202	3.0	3.2	-6%	
N250-E220-3 B-D	N250-E220	4-152	05/30/17	6.509	42.649	1.7	1.9	-11%	
N250-E220-3 H-F	N250-E220	4-153	05/30/17	6.822	35.110	1.9	2.1	-10%	

Table 4-1
Access Drifts Data Analysis (continued)

Convergence Points (continued)									
			Last Reading 2016-2017						
Field Tag	Location	Figure Number	Date	Inches	Cumulative Displacement (inches)	Closure Rate[1] 2016 to 2017 (in/year)	Closure Rate[1] 2015 to 2016 (in/year)	Rate Change Percent[1]	Comments
N300-W170-2 A-C	N300-W170	4-154	05/30/17	22.335	44.595	1.7	1.6	6%	
N300-W170-2 B-D	N300-W170	4-155	05/30/17	22.687	30.882	1.2	1.3	-8%	
N460-E70-3 A-C	N460-E70	4-156	05/30/17	23.368	39.814	1.9	1.8	6%	
N460-E310 A-C	N460-E310	4-157	05/30/17	0.333	0.333	2.0	N/A	N/A	
N780-E70 A-C	N780-E70	4-158	05/30/17	19.743	19.743	0.7	3.8	-82%	
N1420-E79 A-C	N1420-E79	4-159	06/08/17	0.046	0.046	2.1	N/A	N/A	
N1420-E212 A-C	N1420-E212	4-160	06/08/17	0.014	0.014	1.7	N/A	N/A	
S90-W120 A-C	S90-W120	4-161	06/06/17	11.049	11.049	0.6	0.6	0%	
S90-W120 B-D	S90-W120	4-161	01/18/17	11.652	11.652	0.5	0.7	-29%	
S90-W400-3 A-C	S90-W400	4-162	06/06/17	1.930	20.782	0.5	0.6	-17%	
S90-W400-3 B-D	S90-W400	4-162	06/06/17	1.984	20.321	0.5	0.6	-17%	
S90-W590-2 A-C	S90-W590	4-163	06/06/17	7.168	16.497	0.5	0.6	-17%	
S90-W590-2 B-D	S90-W590	4-163	06/06/17	11.803	15.61	0.4	0.5	-20%	
S90-W620 A-C	S90-W620	4-164	06/06/17	30.983	30.983	0.8	0.9	-11%	
S90-W770 A-C	S90-W770	4-165	01/18/17	21.863	21.863	0.7	0.8	-13%	
S90-W770-3 B-D	S90-W770	4-165	01/18/17	6.874	20.195	0.7	0.7	0%	
S90-W905 A-C	S90-W905	4-166	01/18/17	20.398	20.398	1.3	1.2	8%	
S105-W920 A-C	S105-W920	4-167	01/18/17	8.456	8.456	0.9	0.9	0%	
S700-E180 A-C	S700-E180	4-168	06/15/17	21.457	21.457	N/A	N/A	N/A	
S700-E180 B-D	S700-E180	4-169	06/15/17	12.397	12.397	N/A	N/A	N/A	
S700-E205-3 A-C	S700-E205	4-170	06/15/17	21.448	38.877	N/A	N/A	N/A	
S700-W98-3 A-C	S700-W98	4-171	06/06/17	11.009	35.350	1.9	1.9	0%	
S1000-E58-4 A-C	S1000-E58	4-172	05/22/17	15.882	31.348	1.2	1.2	0%	
S1000-E58-2 B-D	S1000-E58	4-172	05/22/17	24.589	26.133	1.0	1.1	-9%	
S1000-E120-3 A-C	S1000-E120	4-173	05/22/17	13.905	22.345	0.9	1.0	-10%	
S1000-E160 -3 A-C	S1000-E160	4-174	05/22/17	8.133	16.343	0.3	0.8	-63%	
S1000-W98-2 A-C	S1000-W98	4-175	06/06/17	25.904	44.652	2.0	2.0	0%	

Table 4-1
Access Drifts Data Analysis (continued)

Convergence Points (continued)

Field Tag	Location	Figure Number	Last Reading 2016-2017		Cumulative Displacement (inches)	Closure Rate[1] 2016 to 2017 (in/year)	Closure Rate[1] 2015 to 2016 (in/year)	Rate Change Percent[1]	Comments
			Date	Inches					
S1300-E24-2 A-C	S1300-E24	4-176	06/06/17	0.273	26.256	1.5	N/A	N/A	
S1300-E120 A-C	S1300-E120	4-177	05/22/17	19.927	19.927	0.9	0.9	0%	
S1300-E160 A-C	S1300-E160	4-178	05/22/17	34.127	34.127	2.0	2.0	0%	
S1300-W100-3 A-C	S1300-W100	4-179	06/06/17	25.710	49.713	1.5	0.7	114%	
S1600-E110-2 A-C	S1600-E110	4-180	05/22/17	4.422	21.144	1.0	1.1	-9%	
S1600-E170-2 A-C	S1600-E170	4-181	05/22/17	4.872	23.183	1.1	1.2	-8%	
S1600-W100-2 A-C	S1600-W100	4-182	06/06/17	0.704	1.721	3.8	N/A	N/A	
S1950-E113-4 A-C	S1950-E113	4-183	05/22/17	15.792	19.668	1.1	1.2	-8%	
S1950-E160 A-C	S1950-E160	4-184	05/24/17	0.237	0.237	1.7	N/A	N/A	
S1950-E226 A-C	S1950-E226	4-185	05/24/17	0.239	0.239	1.7	N/A	N/A	
S1950-E281-3 A-C	S1950-E281	4-186	01/16/17	21.560	28.102	1.5	1.4	7%	
S1950-E284-3 A-C	S1950-E284	4-187	01/16/17	22.209	28.821	1.6	1.5	7%	
S1950-W100-2 A-C	S1950-W100	4-188	06/06/17	0.667	1.638	3.6	N/A	N/A	
S2180-E55-3 A-C	S2180-E55	4-189	01/18/17	22.283	33.130	N/A	N/A	N/A	
S2180-E220 A-C	S2180-E220	4-190	01/16/17	23.724	23.724	1.9	1.8	6%	
S2180-E410-2 A-C	S2180-E410	4-191	01/16/17	18.623	23.420	2.0	1.9	5%	
S2180-W100-3 A-C	S2180-W100	4-192	06/14/17	23.276	41.459	3.9	3.6	8%	
S2520-E55-2 A-C	S2520-E55	4-193	05/24/17	9.116	29.516	2.4	N/A	N/A	
S2520-E220 A-C	S2520-E220	4-194	05/24/17	29.423	29.423	1.9	1.6	19%	
S2520-W100-2 A-C	S2520-W100	4-195	05/24/17	17.094	36.774	3.1	N/A	N/A	
S2750-E55-2 A-C	S2750-E55	4-196	06/19/17	24.400	41.081	2.5	2.7	-7%	
S2750-E220-2 A-C	S2750-E220	4-197	01/16/17	15.709	37.106	2.3	2.5	-8%	
S2750-W93-3 A-C	S2750-W93	4-198	09/20/16	8.555	40.963	2.6	2.4	8%	
S3080-E220-2 A-C	S3080-E220	4-199	02/17/17	34.413	37.118	3.1	3.3	-6%	
S3080-W100 A-C	S3080-W100	4-200	07/28/16	45.637	45.637	N/A	4.0	N/A	
S3310-E55 A-C	S3310-E55	4-201	09/20/16	36.004	36.004	2.1	2.8	-25%	
S3310-E220 A-C	S3310-E220	4-202	09/15/16	42.874	42.874	2.7	2.7	0%	

Table 4-1
Access Drifts Data Analysis (continued)

Convergence Points (continued)

Field Tag	Location	Figure Number	Last Reading 2016-2017		Cumulative Displacement (inches)	Closure Rate[1] 2016 to 2017 (in/year)	Closure Rate[1] 2015 to 2016 (in/year)	Rate Change Percent[1]	Comments
			Date	Inches					
S3310-W100-3 A-C	S3310-W100	4-203	09/20/16	37.320	43.598	3.8	4.3	-12%	
S3650-E55-2 A-C	S3650-E55	4-204	09/20/16	21.173	24.506	5.7	4.4	30%	
S3650-E220-2 A-C	S3650-E220	4-205	09/20/16	23.386	26.743	4.0	4.7	-15%	
S3650-W100-2 A-C	S3650-W100	4-206	09/20/16	21.179	27.196	3.2	3.5	-9%	
W30-S90 A-C	W30-S90	4-207	06/06/17	0.230	0.230	1.2	N/A	N/A	
W30-S120-3 A-C	W30-S120	4-208	06/06/17	3.145	30.791	0.8	0.8	0%	
W30-S250-5 A-C	W30-S250	4-209	06/06/17	12.947	39.180	1.0	1.1	-9%	
W30-S400-2 A-C	W30-S400	4-210	06/06/17	10.034	27.862	0.8	0.7	14%	
W30-S500-3 A-C	W30-S500	4-211	06/06/17	3.671	34.078	1.0	1.1	-9%	
W30-S700-5 A-C	W30-S700	4-212	06/06/17	14.439	48.716	1.8	1.6	13%	
W30-S850-6 A-E	W30-S850	4-213	06/06/17	6.687	36.704	2.1	1.8	17%	
W30-S850-5 B-D	W30-S850	4-214	01/18/17	3.819	24.228	N/A	1.1	N/A	
W30-S850-4 H-F	W30-S850	4-214	01/18/17	6.062	28.259	N/A	1.8	N/A	
W30-S1000-5 A-C	W30-S1000	4-215	06/06/17	13.236	51.415	1.8	1.5	20%	
W30-S1150-2 A-C	W30-S1150	4-216	06/06/17	29.390	30.891	3.5	7.2	-51%	
W30-S1300-2 A-C	W30-S1300	4-217	06/06/17	13.940	35.178	1.9	1.9	0%	
W30-S1453-3 A-C	W30-S1453	4-218	06/06/17	1.536	30.764	2.4	N/A	N/A	
W30-S1600-3 A-C	W30-S1600	4-219	06/06/17	18.032	37.162	2.9	2.5	16%	
W30-S1775-5 A-C	W30-S1775	4-220	06/06/17	2.493	30.507	3.9	N/A	N/A	
W30-S1950-3 A-C	W30-S1950	4-221	06/06/17	11.077	40.751	3.1	3.5	-11%	
W30-S2067-4 A-C	W30-S2067	4-222	06/06/17	12.372	39.312	3.0	3.2	-6%	
W30-S2275-4 A-C	W30-S2275	4-223	02/27/17	24.645	45.325	4.8	5.3	-9%	
W30-S2350-4 A-C	W30-S2350	4-224	02/27/17	29.873	49.182	4.9	5.5	-11%	
W30-S2425-4 A-C	W30-S2425	4-225	02/27/17	20.688	38.976	3.5	4.1	-15%	
W30-S2520-4 A-C	W30-S2520	4-226	05/24/17	11.409	40.398	3.1	N/A	N/A	

Table 4-1
Access Drifts Data Analysis (continued)

Convergence Points (continued)									
Field Tag	Location	Figure Number	Last Reading 2016-2017 Date	Last Reading 2016-2017 Inches	Cumulative Displacement (inches)	Closure Rate[1] 2016 to 2017 (in/year)	Closure Rate[1] 2015 to 2016 (in/year)	Rate Change Percent[1]	Comments
W30-S2685-3 A-C	W30-S2685	4-227	06/19/17	17.670	36.560	2.7	2.7	0%	
W30-S2750-3 A-C	W30-S2750	4-228	06/19/17	19.225	37.939	6.7	4.8	40%	
W30-S2833-4 A-C	W30-S2833	4-229	07/28/16	12.020	35.119	N/A	2.6	N/A	
W30-S2916-2 A-C	W30-S2916	4-230	07/28/16	12.157	53.206	N/A	2.9	N/A	
W30-S2998-2 A-C	W30-S2998	4-231	07/28/16	15.672	40.116	N/A	4.5	N/A	
W30-S3080 A-C	W30-S3080	4-232	07/28/16	33.743	33.743	N/A	2.7	N/A	
W30-S3195 A-C	W30-S3195	4-233	09/20/16	33.391	33.391	2.7	3.5	-23%	
W30-S3310 A-C	W30-S3310	4-234	09/20/16	25.095	25.095	2.1	2.0	5%	
W30-S3650-2 A-C	W30-S3650	4-235	09/20/16	15.775	21.427	2.3	2.2	5%	
W170-N150-3 A-C	W170-N150	4-236	06/06/17	5.730	14.082	0.5	0.6	-17%	
W170-S5-2 A-C	W170-S5	4-237	06/06/17	1.998	18.194	0.5	0.6	-17%	
W170-S5-2 B-D	W170-S5	4-237	06/06/17	13.609	21.375	0.7	0.8	-13%	
W170-S90-3 A-C	W170-S90	4-238	06/06/17	13.521	20.723	0.7	0.9	-22%	
W170-S232-2 A-C	W170-S232	4-239	06/06/17	9.939	15.528	0.5	0.6	-17%	
W170-S232-2 B-D	W170-S232	4-239	06/06/17	13.437	16.079	0.6	0.7	-14%	
W170-S400 A-C	W170-S400	4-240	06/06/17	19.220	19.220	0.8	0.9	-11%	
W170-S560-4 A-C	W170-S560	4-241	06/06/17	6.700	17.519	0.7	0.8	-13%	
W170-S560-4 B-D	W170-S560	4-241	06/06/17	0.488	18.940	0.8	N/A	N/A	
W170-S700-3 A-C	W170-S700	4-242	06/06/17	3.474	28.752	1.0	1.1	-9%	
W170-S850-8 A-E	W170-S850	4-243	06/06/17	2.581	23.535	0.7	0.8	-13%	
W170-S850-7 B-D	W170-S850	4-244	01/18/17	2.121	18.312	N/A	0.8	N/A	
W170-S850-3 C-G	W170-S850	4-245	06/06/17	16.967	27.780	0.9	0.9	0%	
W170-S850-8 H-F	W170-S850	4-246	01/18/17	1.841	16.300	N/A	0.7	N/A	
W170-S1000-3 A-C	W170-S1000	4-247	06/06/17	10.143	33.056	1.1	1.3	-15%	
W170-S1150-5 A-E	W170-S1150	4-248	06/06/17	3.218	28.259	0.9	0.9	0%	
W170-S1150-5 B-D	W170-S1150	4-249	01/18/17	2.727	20.726	N/A	1.0	N/A	

Table 4-1
Access Drifts Data Analysis (continued)

Convergence Points (continued)

Field Tag	Location	Figure Number	Last Reading 2016-2017 Date	Last Reading 2016-2017 Inches	Cumulative Displacement (inches)	Closure Rate[1] 2016 to 2017 (in/year)	Closure Rate[1] 2015 to 2016 (in/year)	Rate Change Percent[1]	Comments
W170-S1150-2 C-G	W170-S1150	4-250	06/06/17	19.803	31.380	1.2	1.2	0%	
W170-S1150-3 H-F	W170-S1150	4-251	01/18/17	2.569	19.726	N/A	0.9	N/A	
W170-S1300-4 A-C	W170-S1300	4-252	06/06/17	18.723	39.681	2.3	2.4	-4%	
W170-S1445-4 A-C	W170-S1445	4-253	06/06/17	16.207	27.499	2.1	2.1	0%	
W170-S1600-4 A-C	W170-S1600	4-254	06/06/17	20.482	35.247	3.3	3.1	6%	
W170-S1779-3 A-C	W170-S1779	4-255	06/06/17	17.225	32.196	2.3	2.4	-4%	
W170-S1950-3 A-C	W170-S1950	4-256	06/06/17	14.494	27.675	1.8	1.9	-5%	
W170-S2060-3 A-C	W170-S2060	4-257	06/06/17	9.112	27.356	1.7	N/A	N/A	
W170-S2180-3 A-C	W170-S2180	4-258	06/05/17	11.588	35.152	2.2	2.3	-4%	
W170-S2275 A-C	W170-S2275	4-259	06/14/17	24.606	24.606	1.9	1.9	0%	
W170-S2350 A-C	W170-S2350	4-260	06/14/17	32.55	32.550	2.7	2.6	4%	
W170-S2425 A-C	W170-S2425	4-261	02/13/17	26.45	26.450	1.8	1.8	0%	
W170-S2520-2 A-C	W170-S2520	4-262	06/05/17	19.494	40.089	3.1	N/A	N/A	
W170-S2685-2 A-C	W170-S2685	4-263	02/27/17	31.557	33.403	2.2	2.0	10%	
W170-S2916 A-C	W170-S2916	4-264	07/28/16	39.657	39.657	N/A	3.0	N/A	
W170-S2998-2 A-C	W170-S2998	4-265	07/28/16	9.68	51.695	N/A	3.3	N/A	
W170-S3080 A-C	W170-S3080	4-266	07/28/16	37.457	37.457	N/A	3.4	N/A	
W170-S3195 A-C	W170-S3195	4-267	07/28/16	38.815	38.815	N/A	4.1	N/A	
W170-S3310 A-C	W170-S3310	4-268	09/20/16	29.097	29.097	2.4	2.3	4%	
W170-S3395 A-C	W170-S3395	4-269	09/20/16	37.066	37.066	2.4	3.0	-20%	
W170-S3480 A-C	W170-S3480	4-270	09/20/16	46.96	46.960	3.0	6.0	-50%	
W170-S3565 A-C	W170-S3565	4-271	09/20/16	24.079	24.079	3.1	3.0	3%	
W170-S3650-2 A-C	W170-S3650	4-272	09/20/16	15.391	23.036	2.6	2.3	13%	

Table 4-1
Access Drifts Data Analysis (continued)

Joint Meters								
Field Tag	Location	Figure Number	Date	Cumulative Displacement (inches)	Closure Rate 2016 to 2017 (in/year)	Closure Rate 2015 to 2016 (in/year)	Rate Change Percent	Comments
51X-CG-02706	S1950-E300	4-273	02/15/17	3.096	0.279	0.296	-6%	
51X-CG-02707	S1950-E300	4-273	02/15/17	2.493	0.09	0.091	-1%	
51X-CG-02876-2	E140-S1505	4-274	05/24/17	-0.283	0.001	0.004	-75%	
51X-CG-02883-3	E140-S1529	4-275	05/24/17	-0.286	-0.005	-0.172	-97%	
51X-CG-02885-2	E140-S1545	4-276	05/24/17	0.906	0.000	0.072	0%	
51X-CG-02875-2	E140-S1795	4-277	05/24/17	0.657	0.032	0.025	28%	

[1] N/A – Insufficient data available to perform the calculation. This is usually due to the inability to read the instruments because of activities such as the removal of an instrument due to floor, rib or back trimming; locations blocked by equipment or waste disposal; installation timing, access issues, etc.

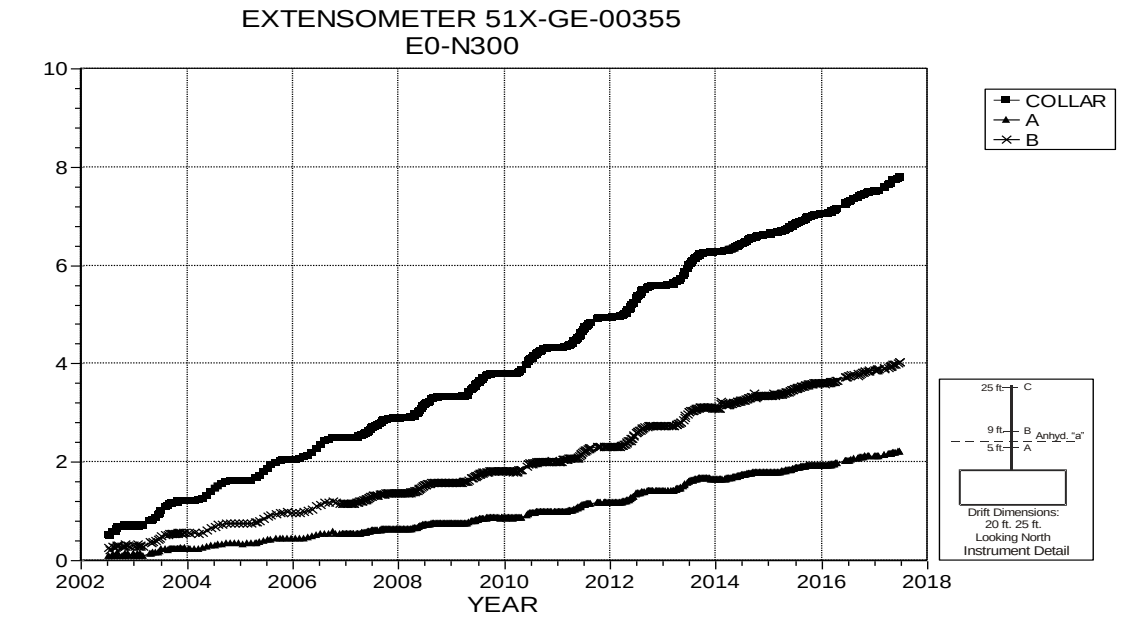

NOTES:
1. Excavation date: December 1982.

Figure 4-1 Extensometer 51X-GE-00355 –
E0 N300 – Roof

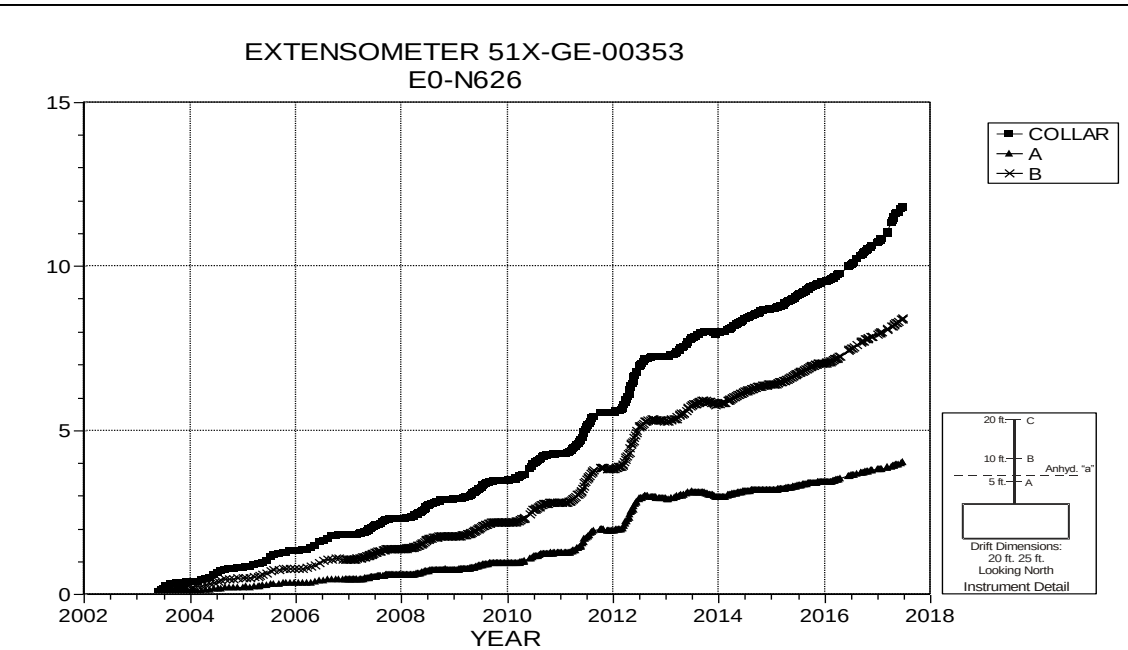

NOTES:
1. Excavation date: February 1983.

Figure 4-2 Extensometer 51X-GE-00353 –
E0 N626 – Roof

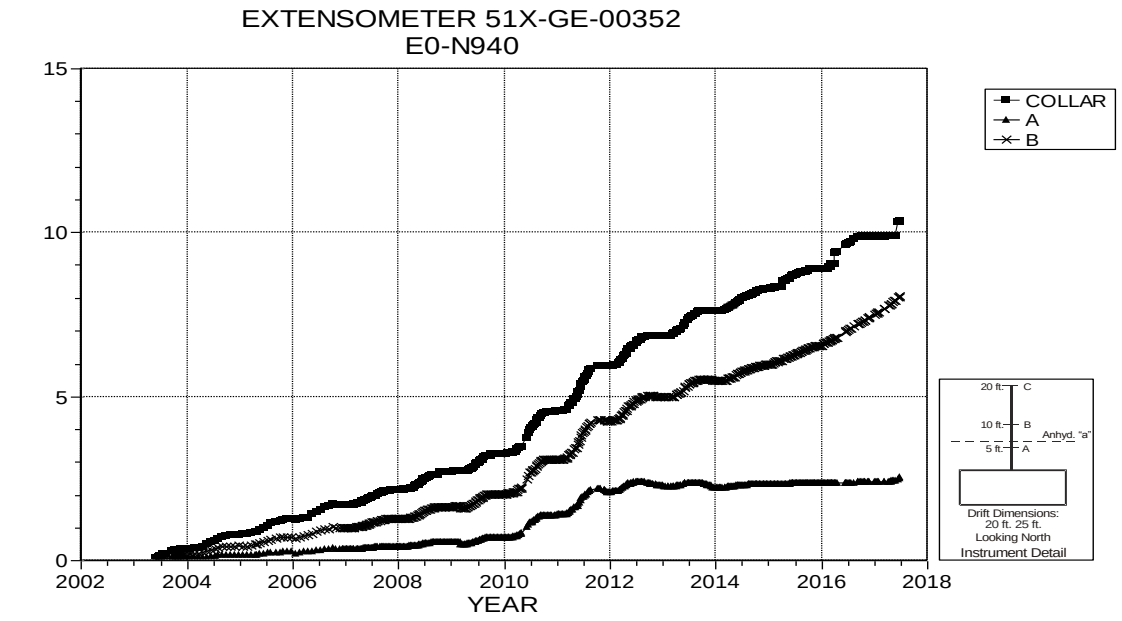

NOTES:
1. Excavation date: February 1983.

Figure 4-3 Extensometer 51X-GE-00352 –
E0 N940 – Roof

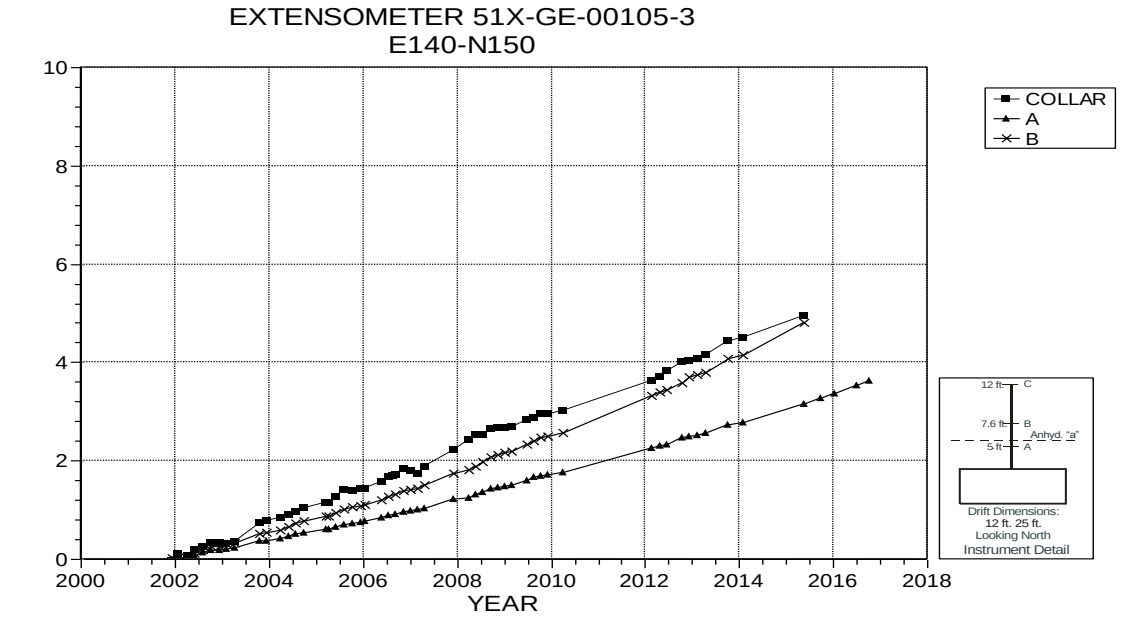

NOTES:
1. Excavation date: November 1982.

Figure 4-4 Extensometer 51X-GE-00105-3 –
E140 N150 – Roof

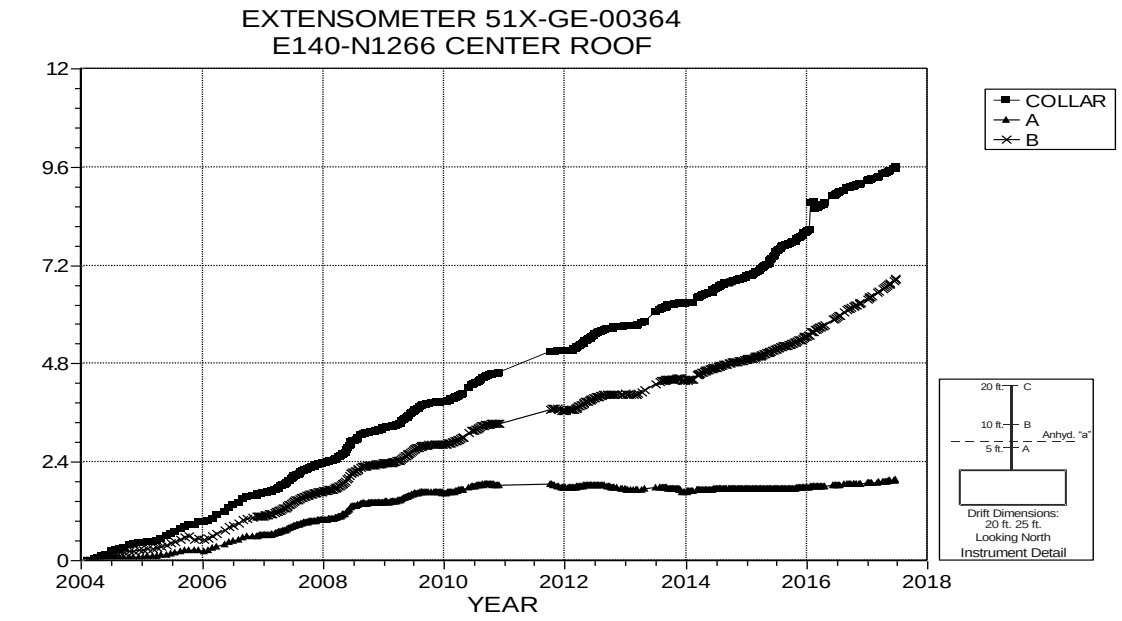

NOTES:
1. Excavation date: February 1983.

Figure 4-5 Extensometer 51X-GE-00364 –
E140 N1266 – Roof

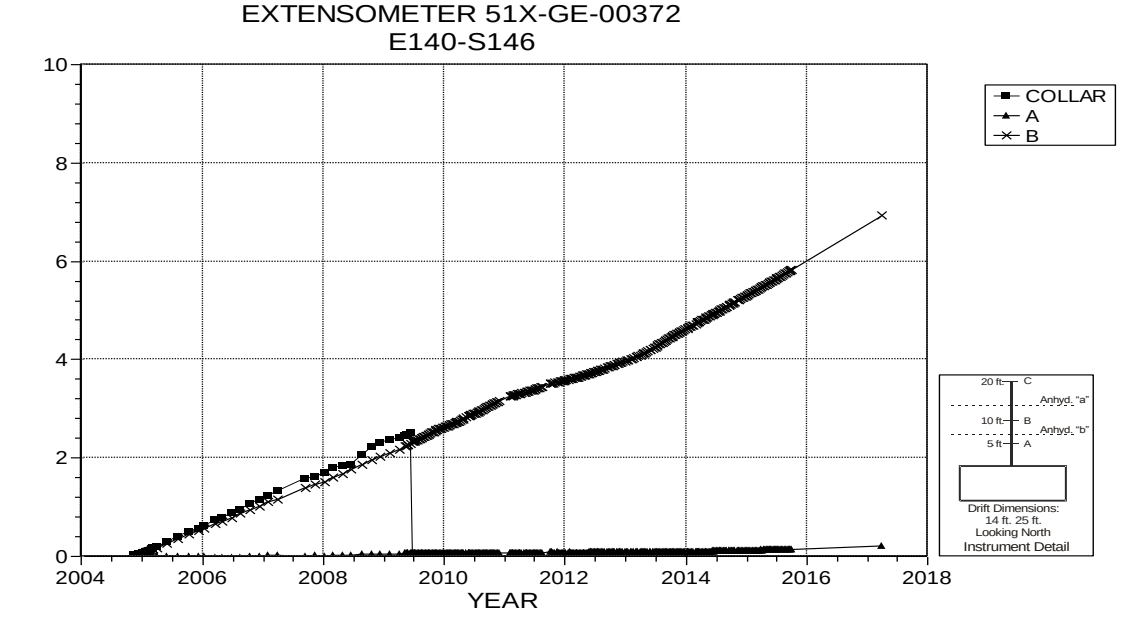

NOTES:
1. Excavation date: November 1982.
2. The mechanical connection to the Collar anchor has been lost.
3. Select CFI to view plot.

Figure 4-6 Extensometer 51X-GE-00372 –
E140 S146 – Roof

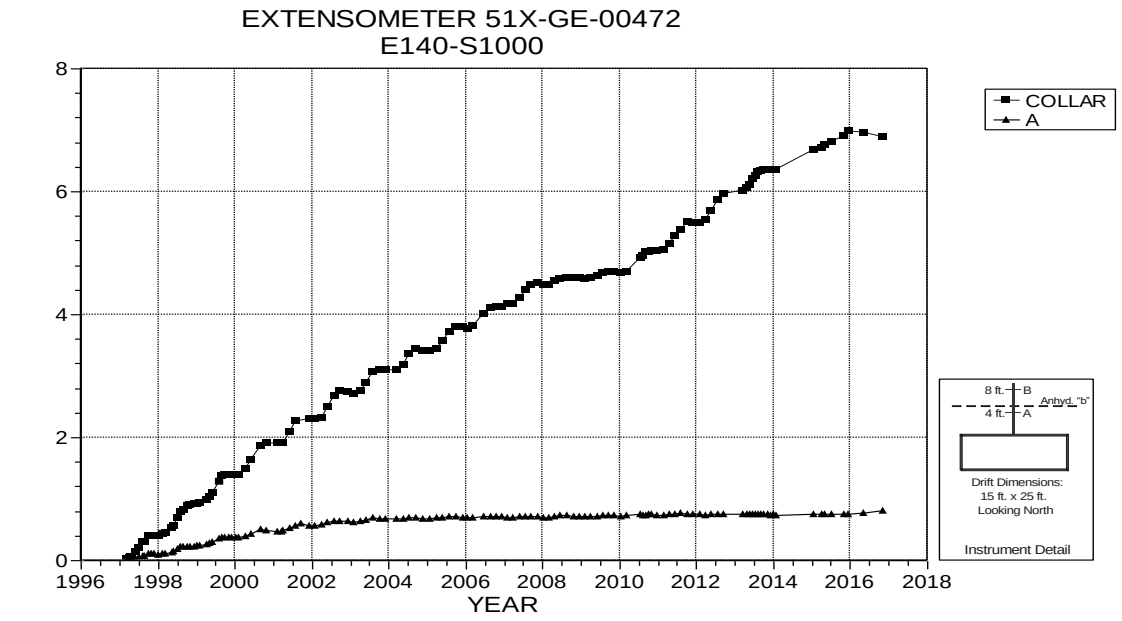

NOTES:
1. Excavation date: December 1982.

Figure 4-7 Extensometer 51X-GE-00472 –
E140 S1000 – Roof

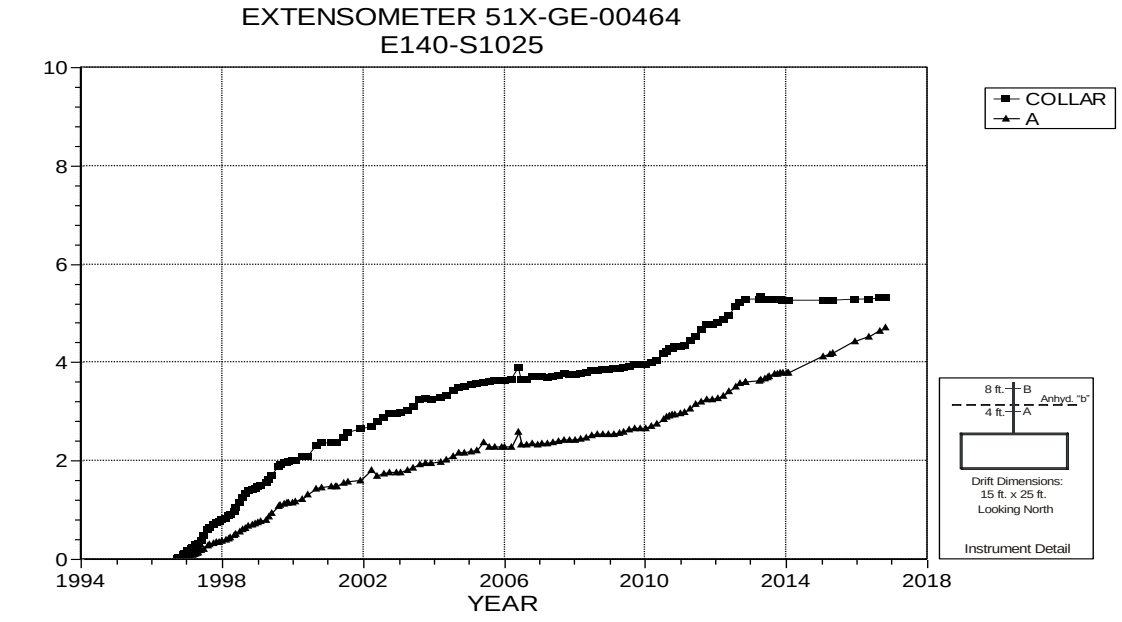

NOTES:
1. Excavation date: December 1982.
2. The Collar anchor (anchor B) has exceeded its maximum range.

Figure 4-8 Extensometer 51X-GE-00464 –
E140 S1025 – Roof

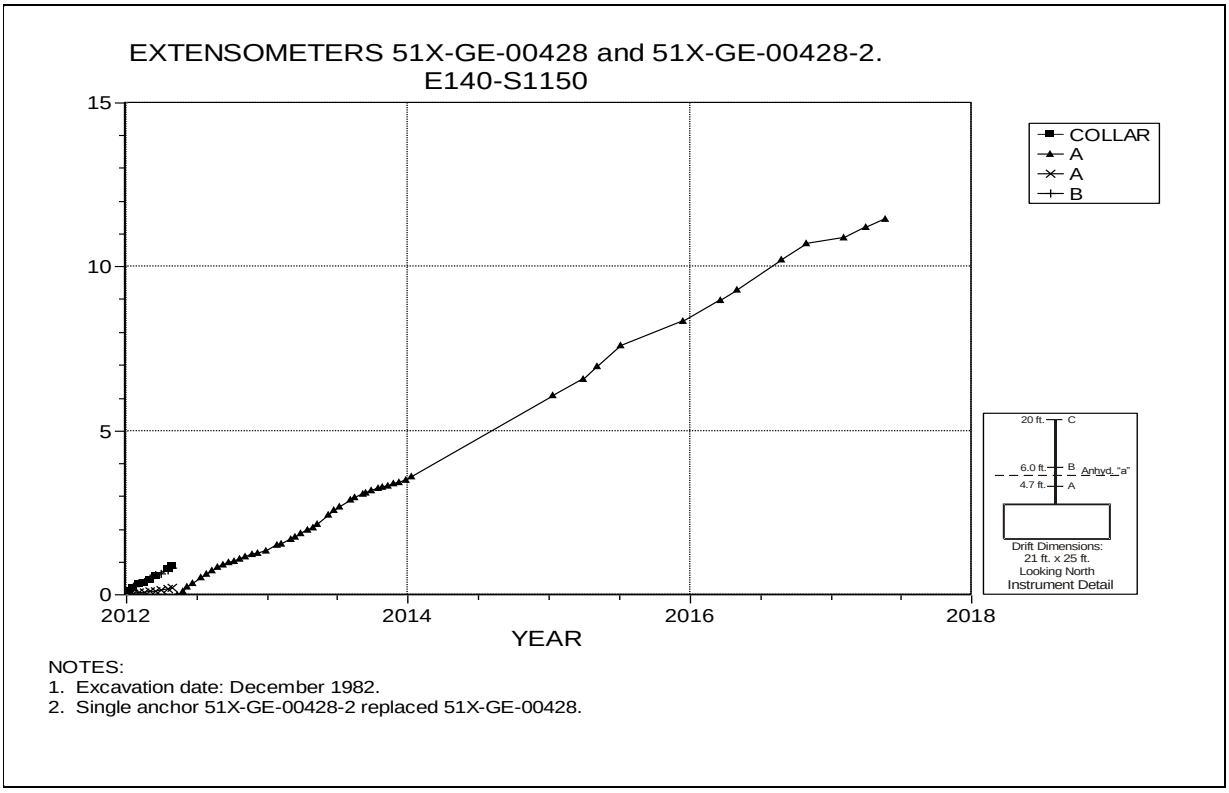

NOTES:
1. Excavation date: December 1982.
2. Single anchor 51X-GE-00428-2 replaced 51X-GE-00428.

Figure 4-9 Extensometer 51X-GE-00428-2 –
E140 S1150 – Roof

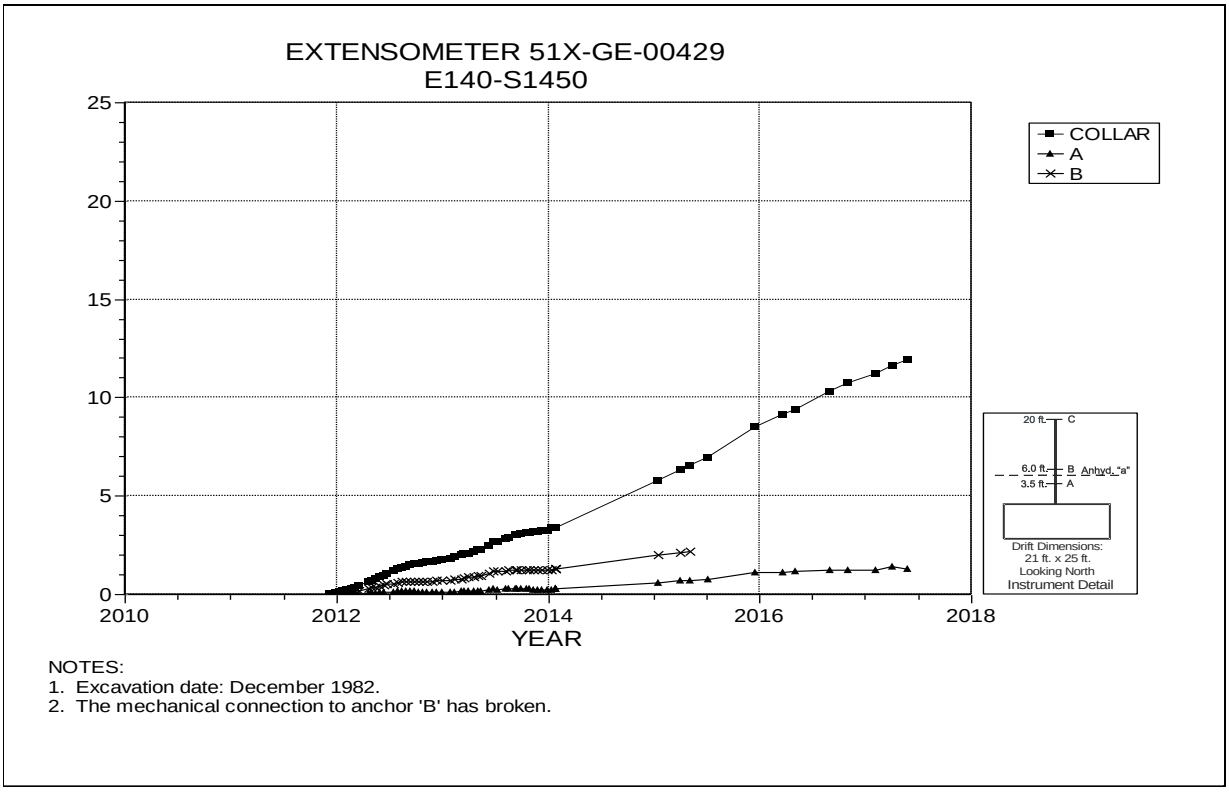

NOTES:
1. Excavation date: December 1982.
2. The mechanical connection to anchor 'B' has broken.

Figure 4-10 Extensometer 51X-GE-00429 –
E140 S1450 – Roof

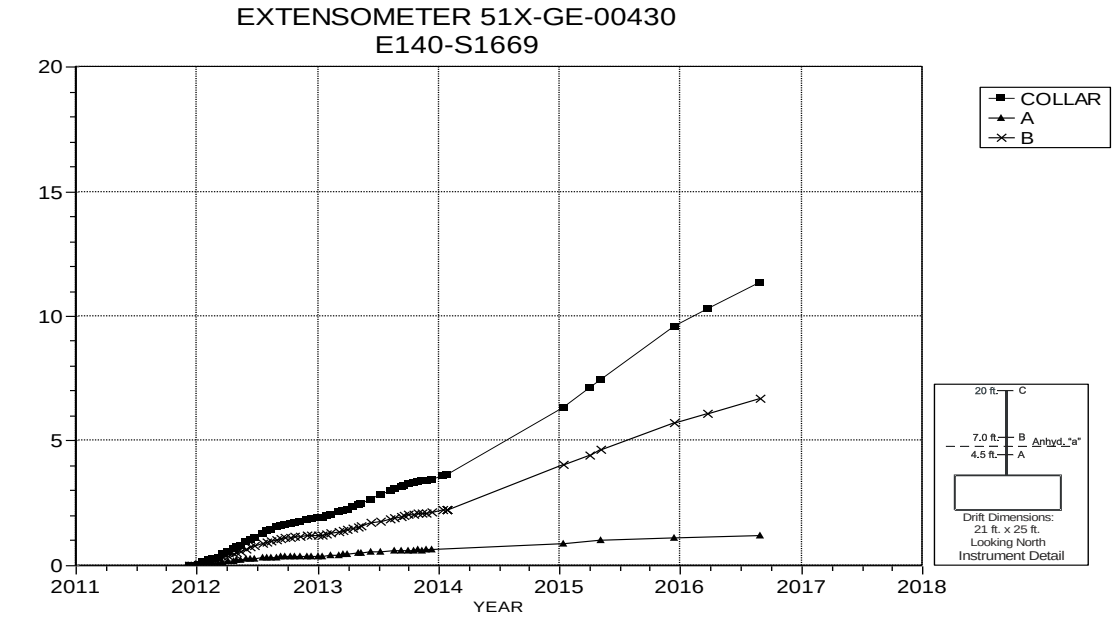

NOTES:
1. Excavation date: December 1982.
2. The mechanical connection to the Collar anchor (anchor 'C') has broken.
3. Anchors 'B' and 'C' experienced anchor slippage in Q4 2016.

Figure 4-11 Extensometer 51X-GE-00430 –
E140 S1669 – Roof

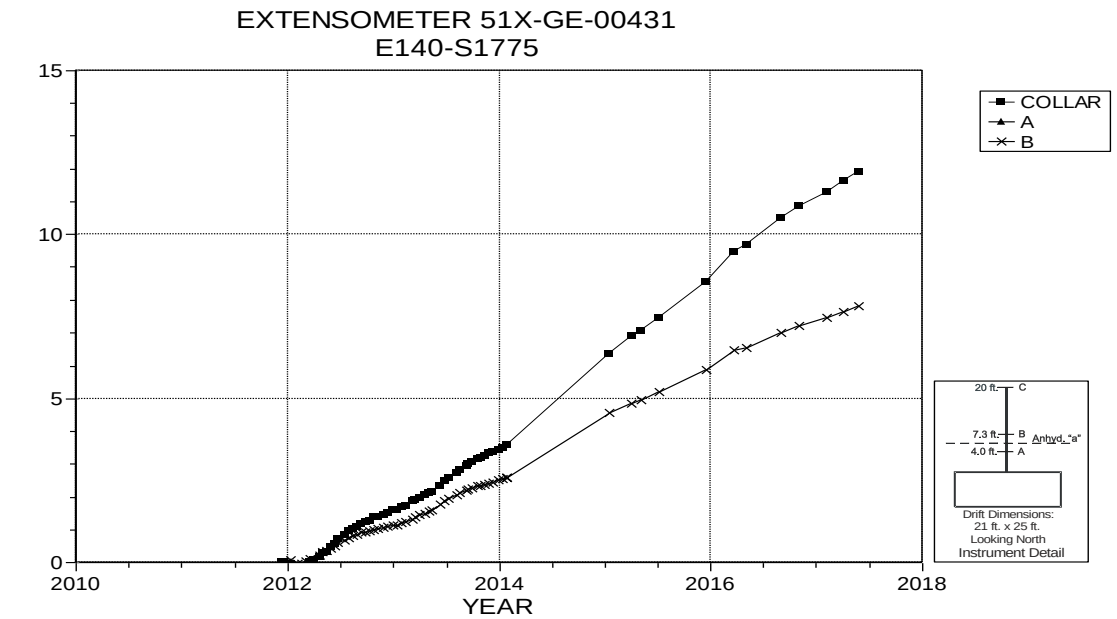

NOTES:
1. Excavation date: December 1982.
2. The negative offset is due to the instrument being struck by a roof bolter.

Figure 4-12 Extensometer 51X-GE-00431 –
E140 S1775 – Roof

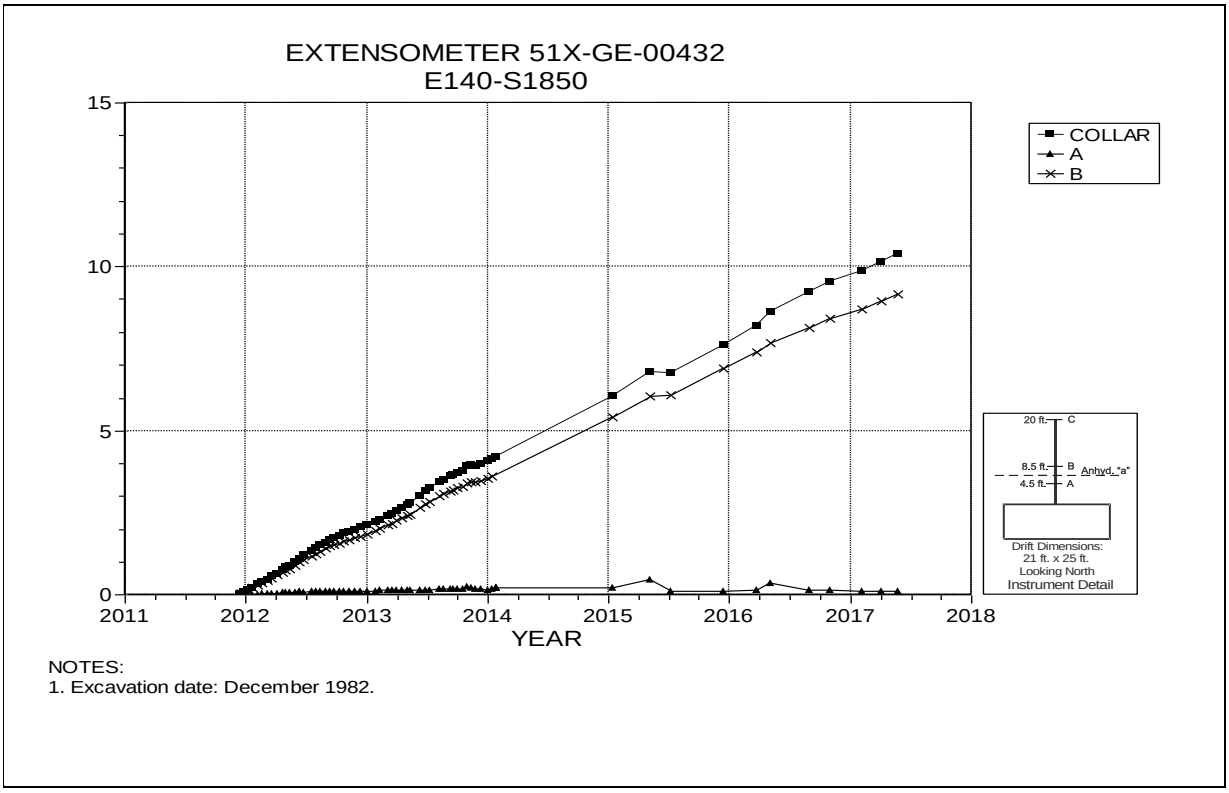

NOTES:
1. Excavation date: December 1982.

Figure 4-13 Extensometer 51X-GE-00432 –
E140 S1850 – Roof

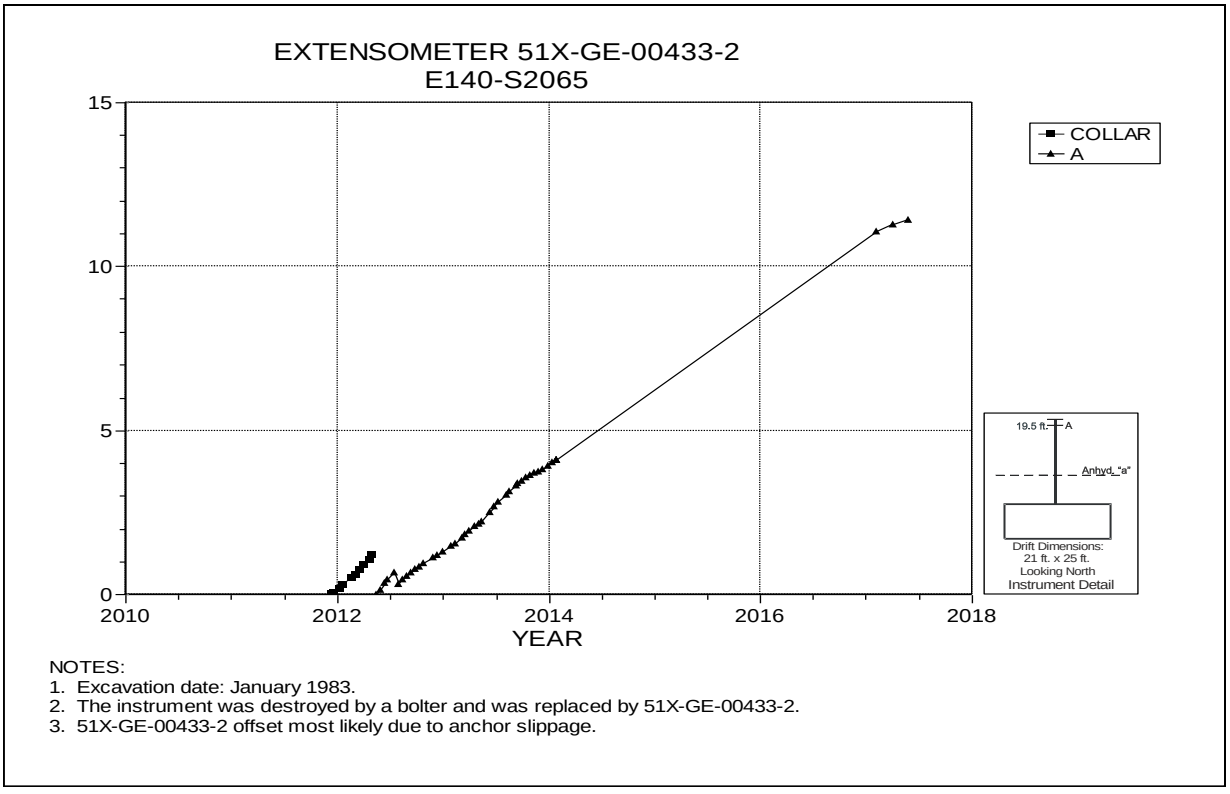

NOTES:
1. Excavation date: January 1983.
2. The instrument was destroyed by a bolter and was replaced by 51X-GE-00433-2.
3. 51X-GE-00433-2 offset most likely due to anchor slippage.

Figure 4-14 Extensometer 51X-GE-00433-2 –
E140 S2065 – Roof

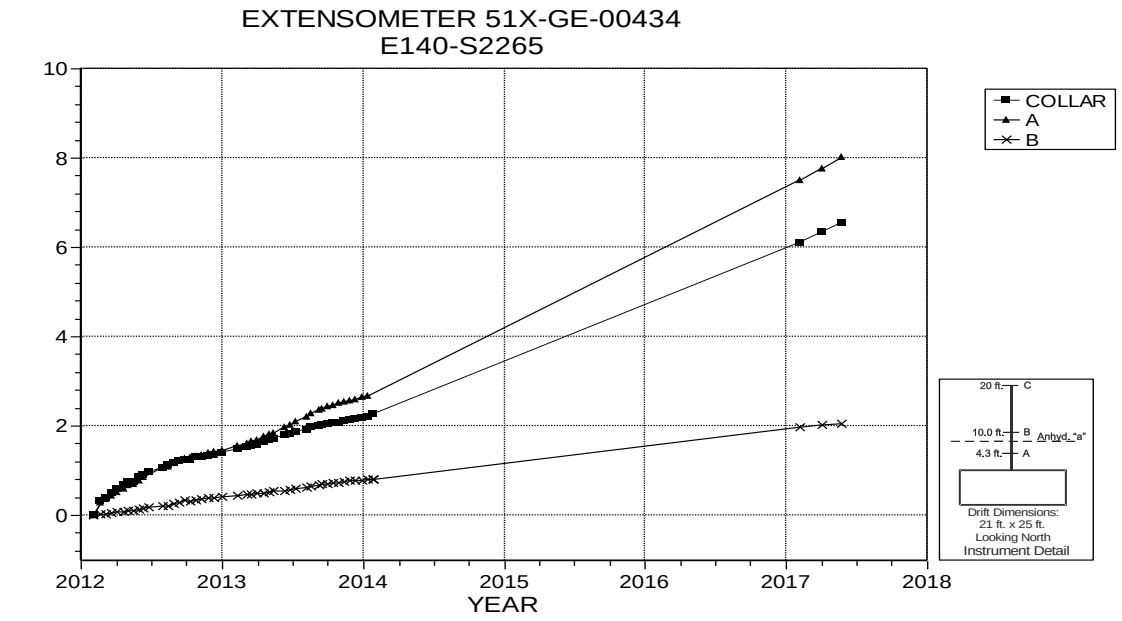

NOTES:
1. Excavation date: January 1983.
3. The negative going trend of anchor "A" is most likely due to bean deflection at the anchor point.

Figure 4-15 Extensometer 51X-GE-00434 –
E140 S2265 – Roof

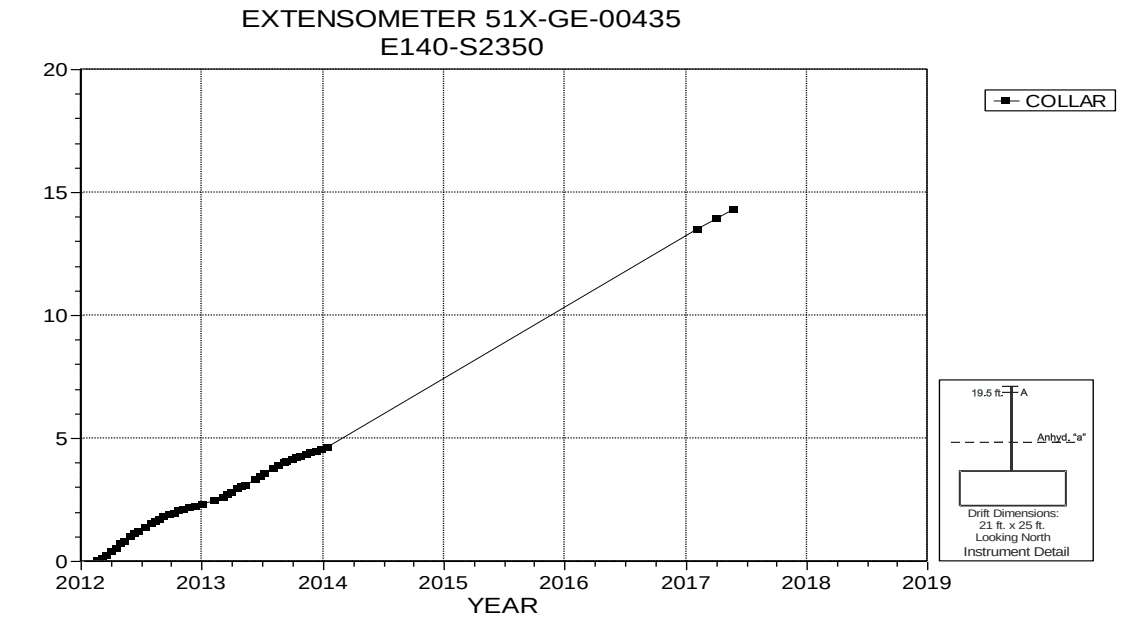

NOTES:
1. Excavation date: January 1983.

Figure 4-16 Extensometer 51X-GE-00435 –
E140 S2350 – Roof

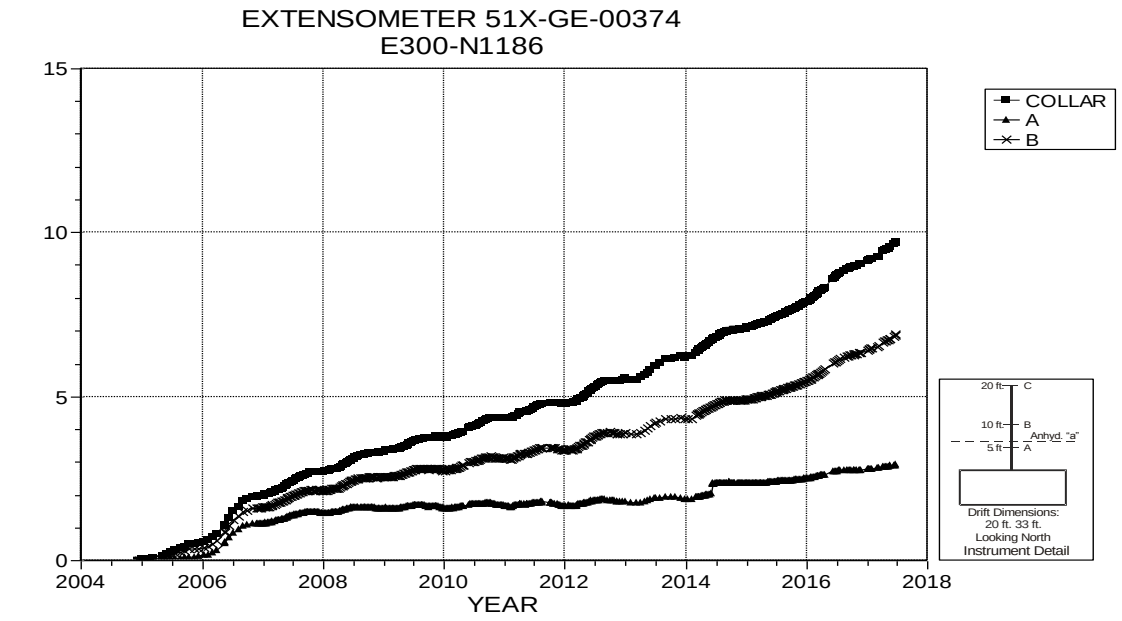

NOTES:
1. Excavation date: August 1989.

Figure 4-17 Extensometer 51X-GE-00374 –
E300 N1186 – Roof

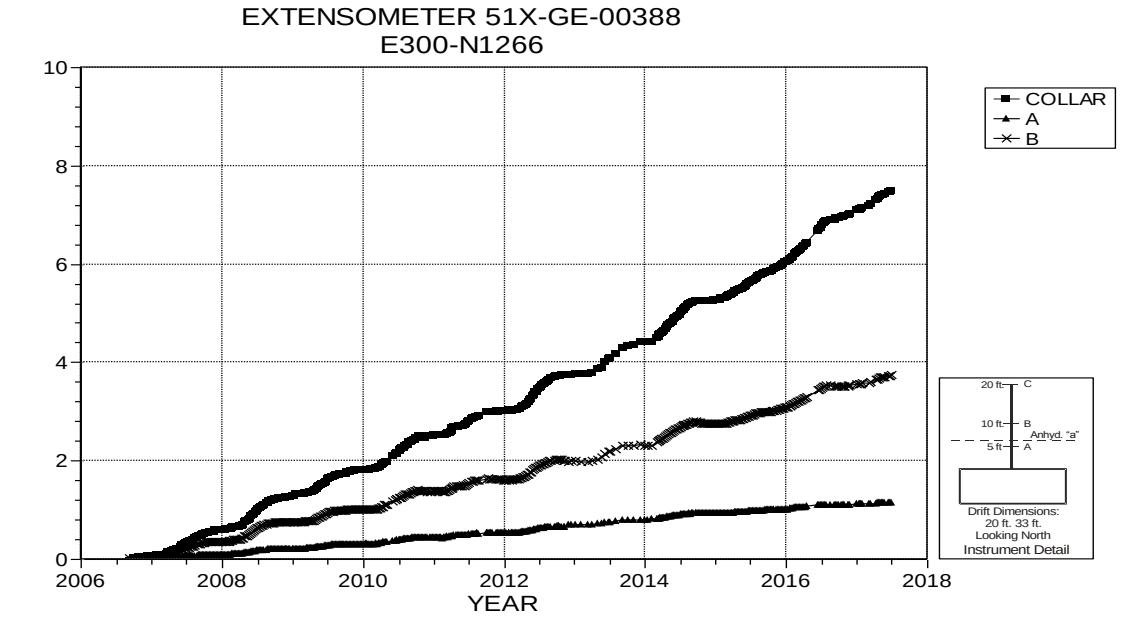

NOTES:
1. Excavation date: August 1989.
2. Instrument replaced in August 2006.

Figure 4-18 Extensometer 51X-GE-00388 –
E300 N1266 – Roof

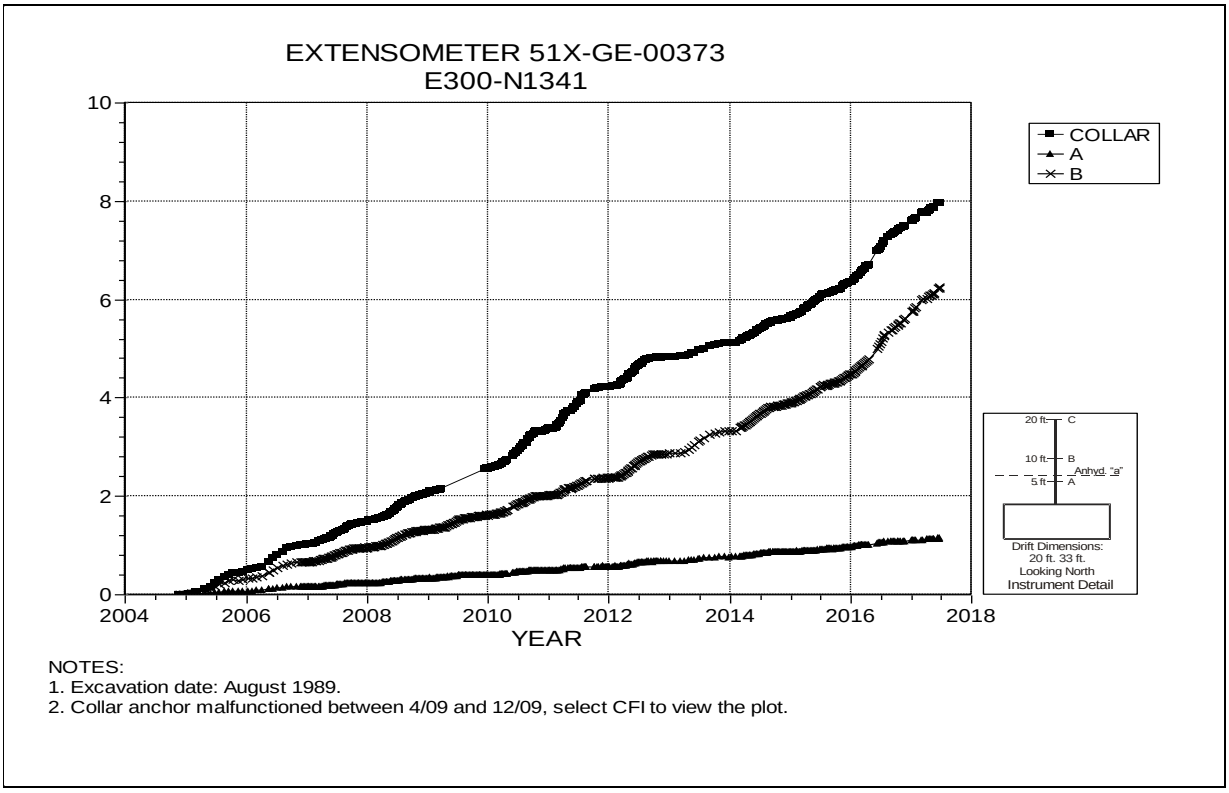

NOTES:
1. Excavation date: August 1989.
2. Collar anchor malfunctioned between 4/09 and 12/09, select CFI to view the plot.

Figure 4-19 Extensometer 51X-GE-00373 –
E300 N1341 – Roof

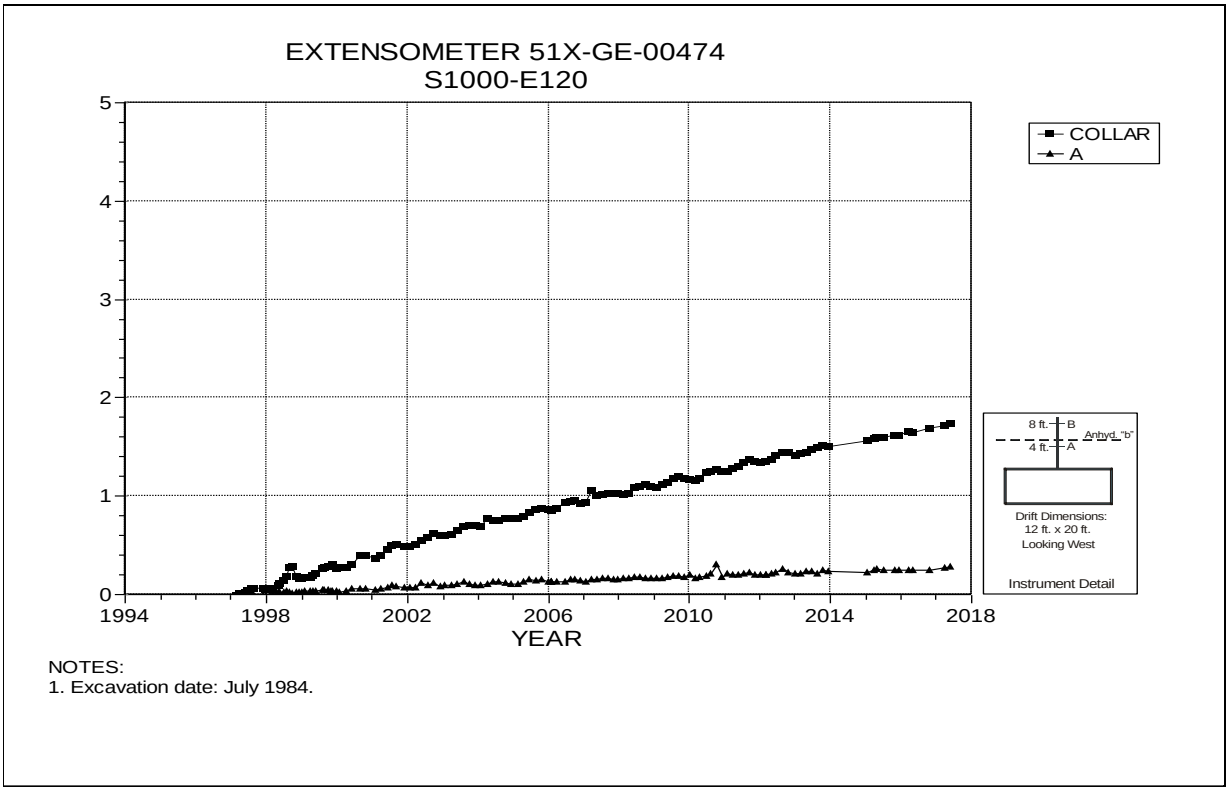

NOTES:
1. Excavation date: July 1984.

Figure 4-20 Extensometer 51X-GE-00474 –
S1000 E120 – Roof

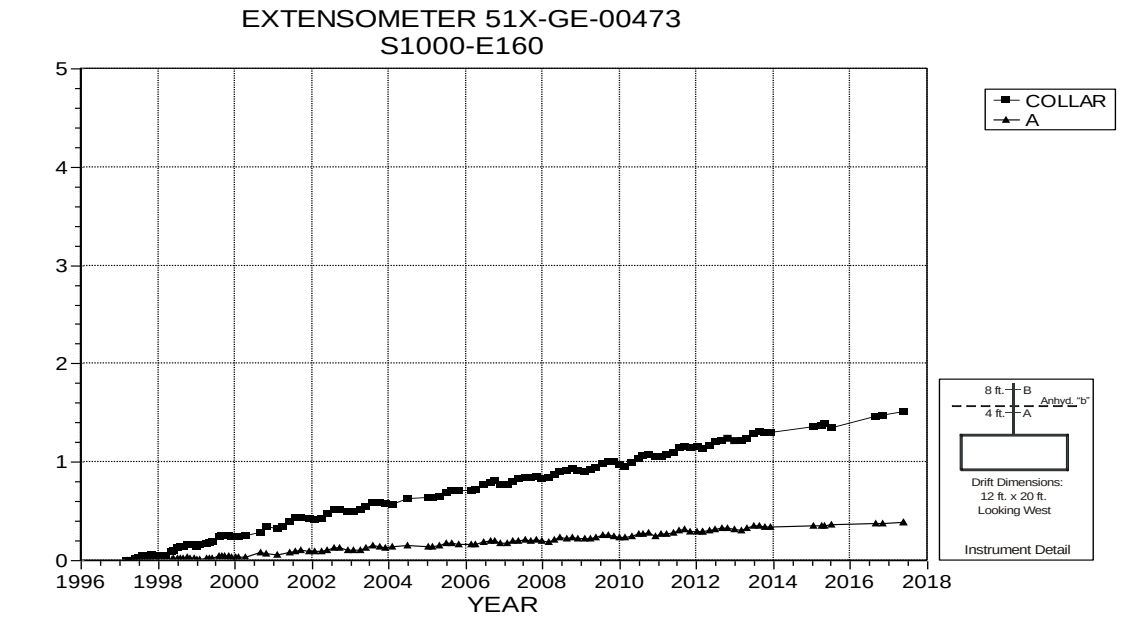

NOTES:
1. Excavation date: December 1982.

Figure 4-21 Extensometer 51X-GE-00473 –
S1000 E160 – Roof

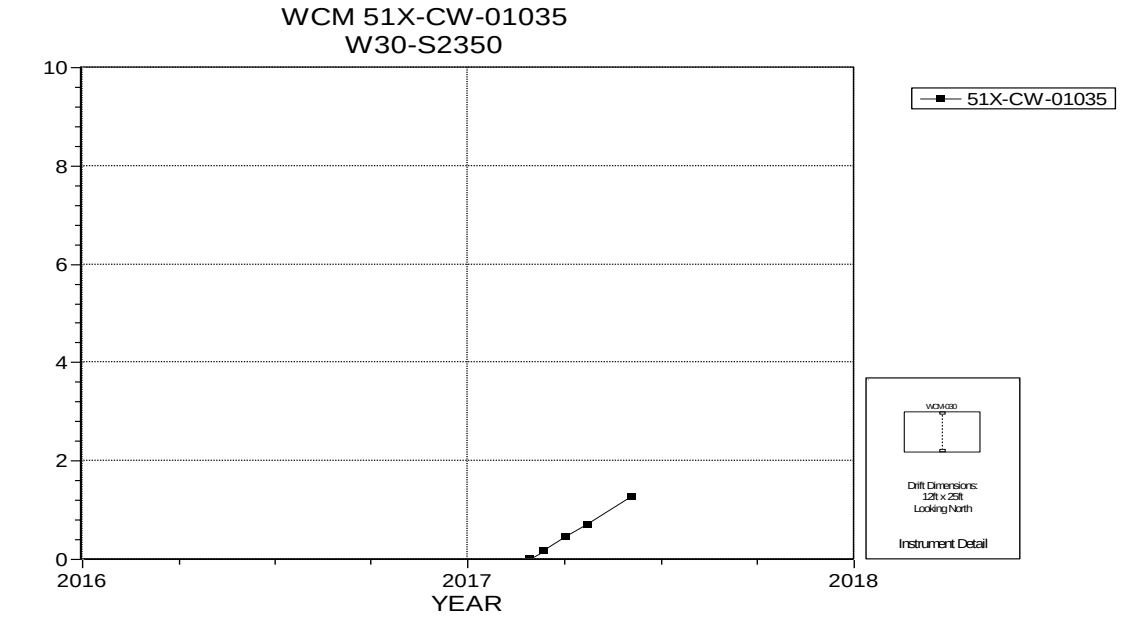

NOTES:
1. Excavation date: November 1999.

Figure 4-22 Wire Convergence Meter 51X-CW-01035 –
W30 S2350 – Roof

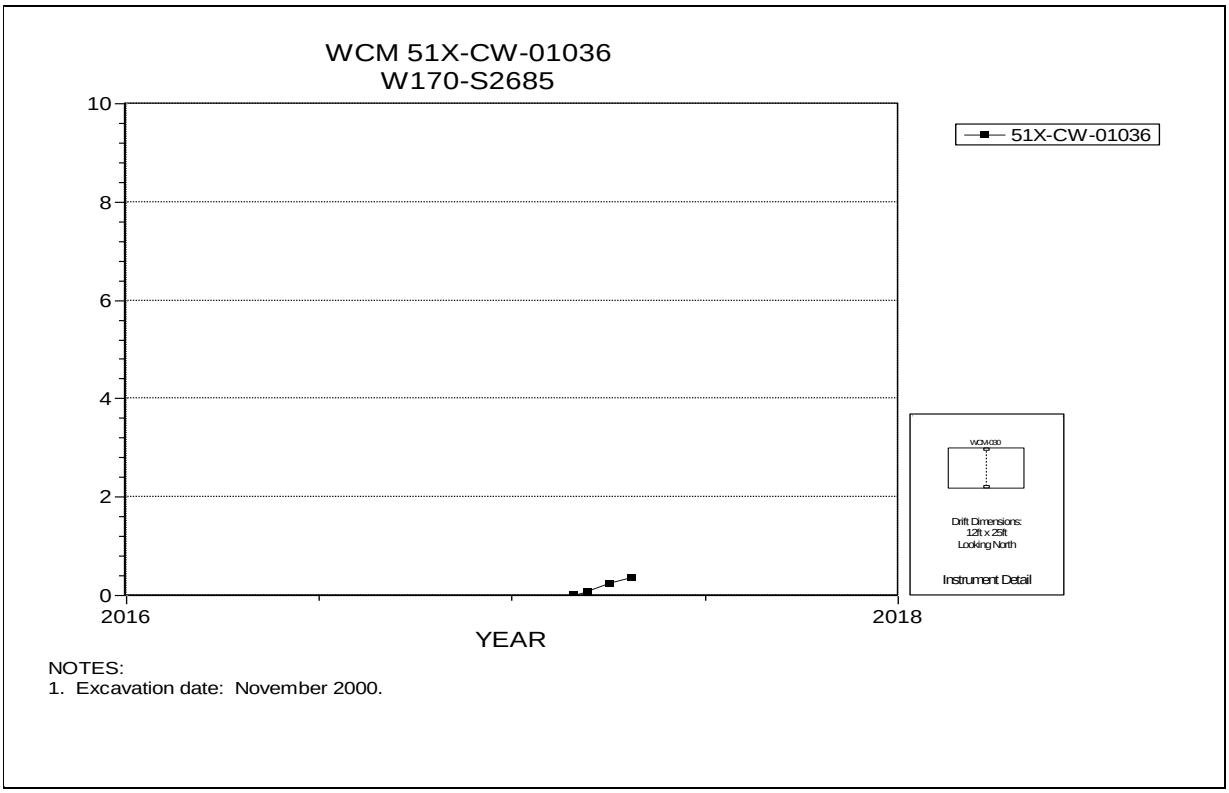

NOTES:
1. Excavation date: November 2000.

Figure 4-23 Wire Convergence Meter 51X-CW-01036 – W170 S2685 – Roof

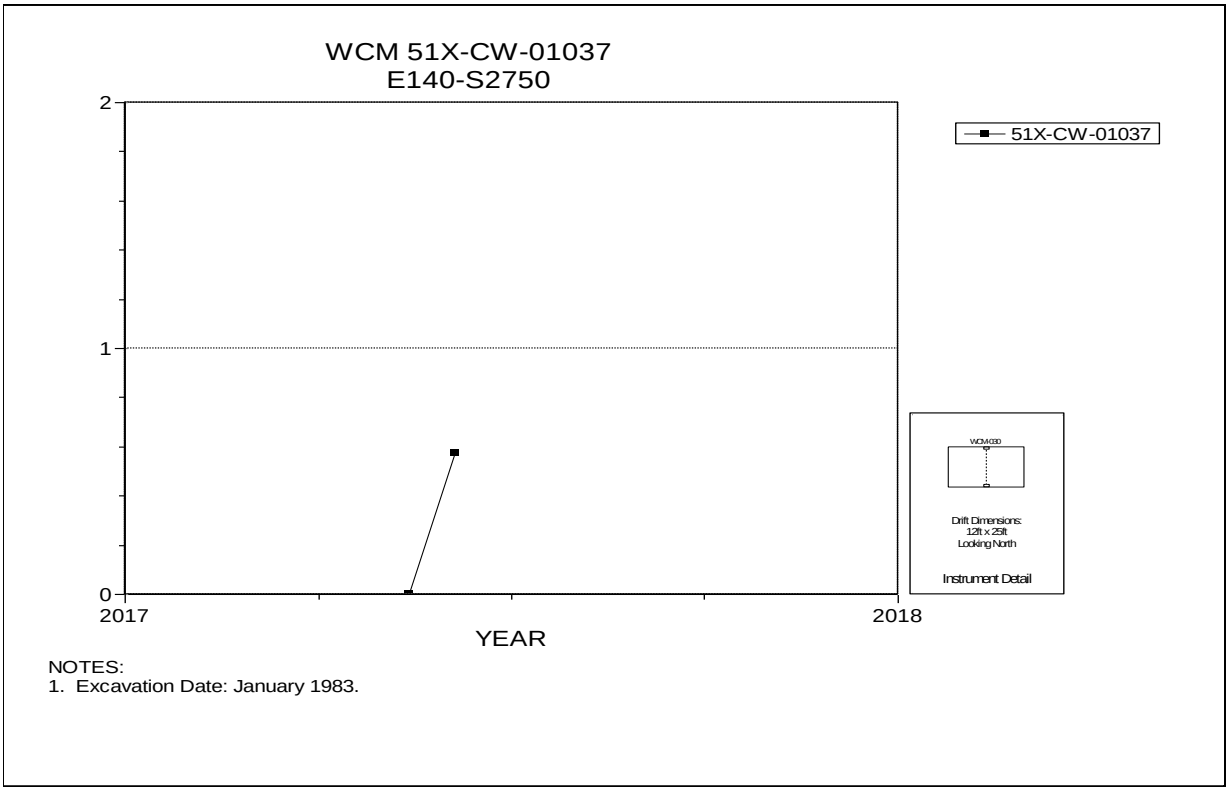

NOTES:
1. Excavation Date: January 1983.

Figure 4-24 Wire Convergence Meter 51X-CW-01037 – E140 S2750 – Roof

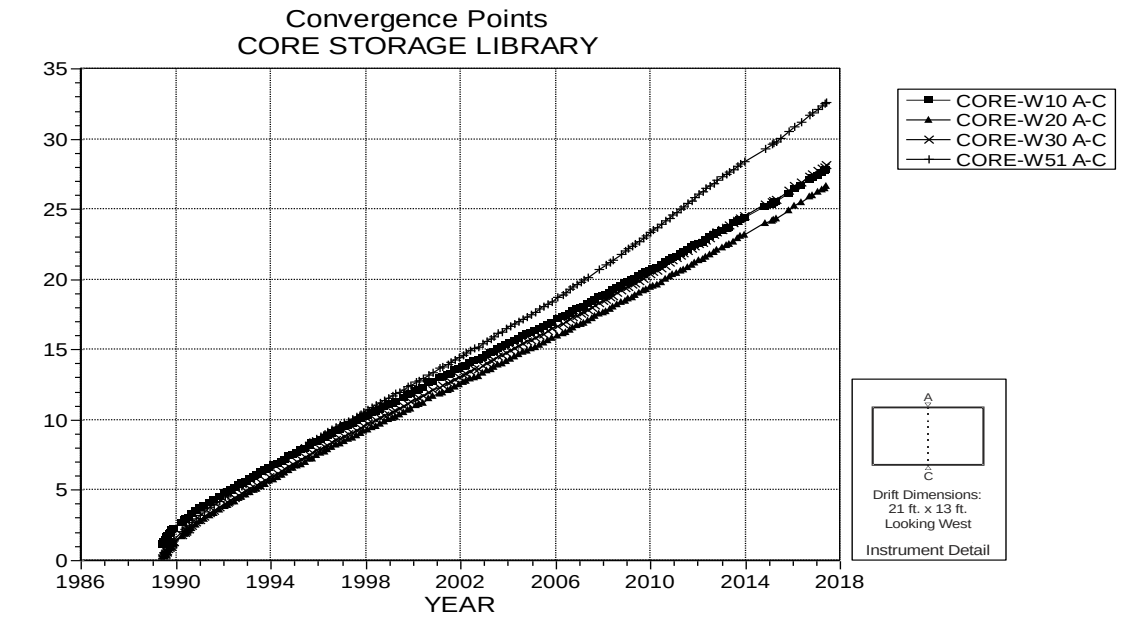

NOTES:
1. Excavation date: May 1989.
2. CVPT locations W62, W73, W101, W117 & W133 are not accessible due to Energized PPC and Cables in the area.

Figure 4-25 Core Storage Library – Roof to Floor – Centerline

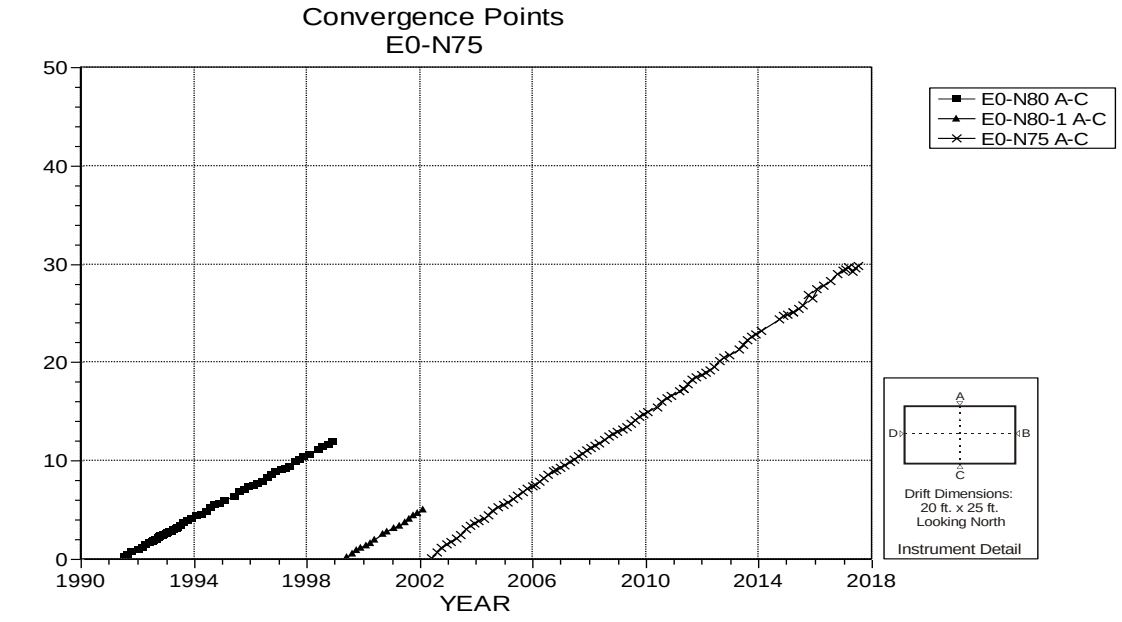

NOTES:
1. Excavation date: October 1982.
2. Roof excavated to Anhydrite "b".

Figure 4-26 Convergence Point Array –
E0 N75 – All Chords

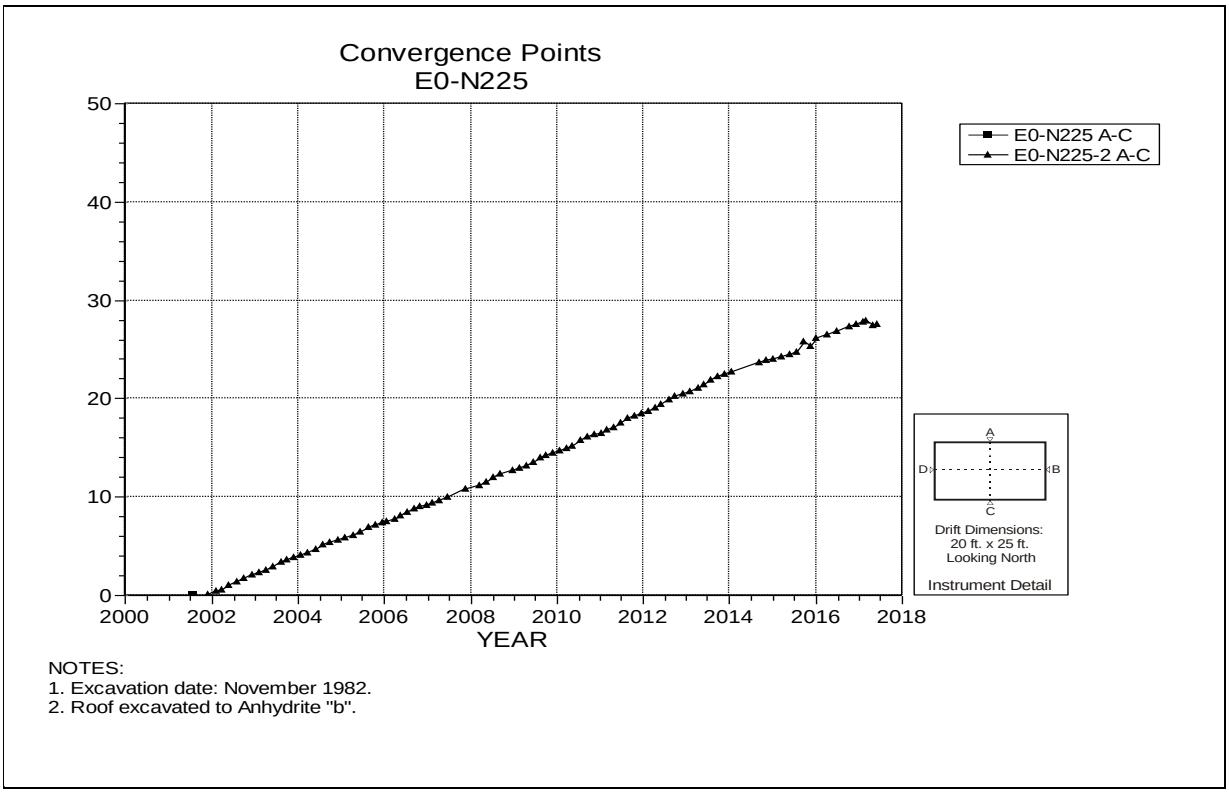

Figure 4-27 Convergence Point Array –
E0 N225 – Roof to Floor – Centerline

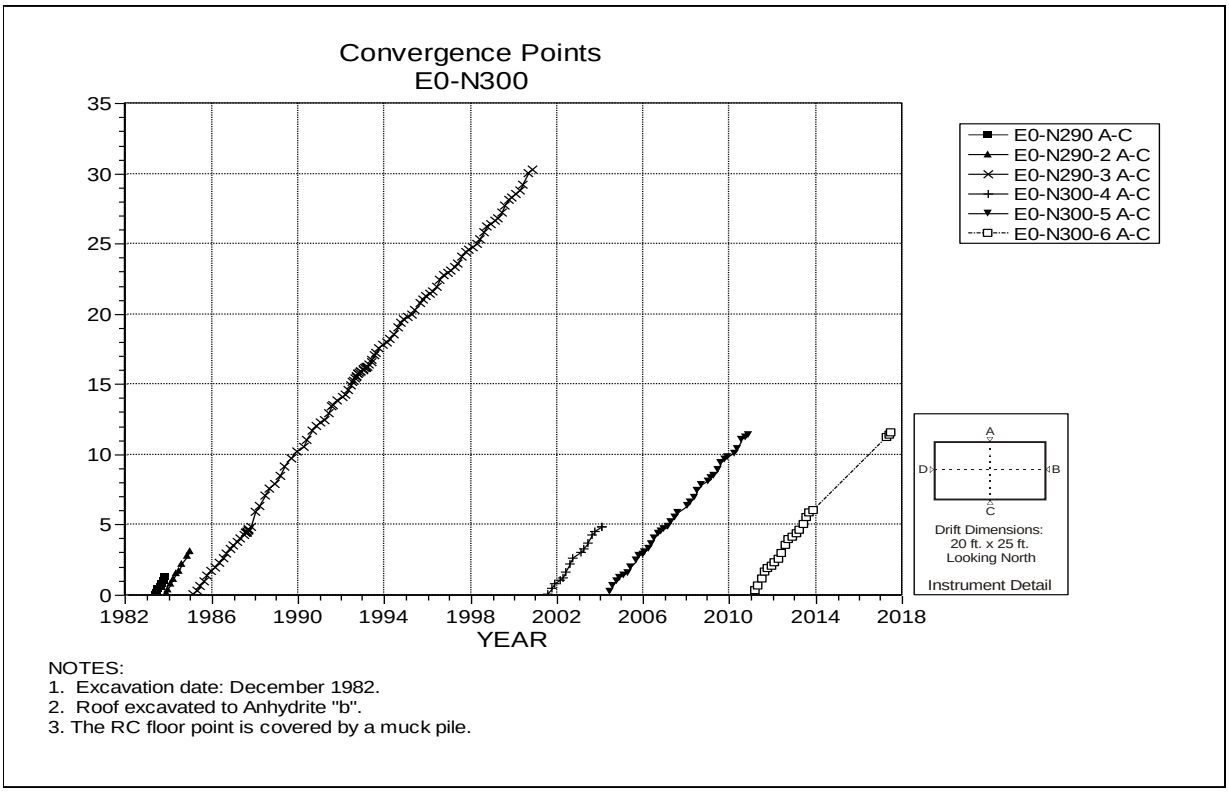

Figure 4-28 Convergence Point Array –
E0 N300 – Roof to Floor – Centerline

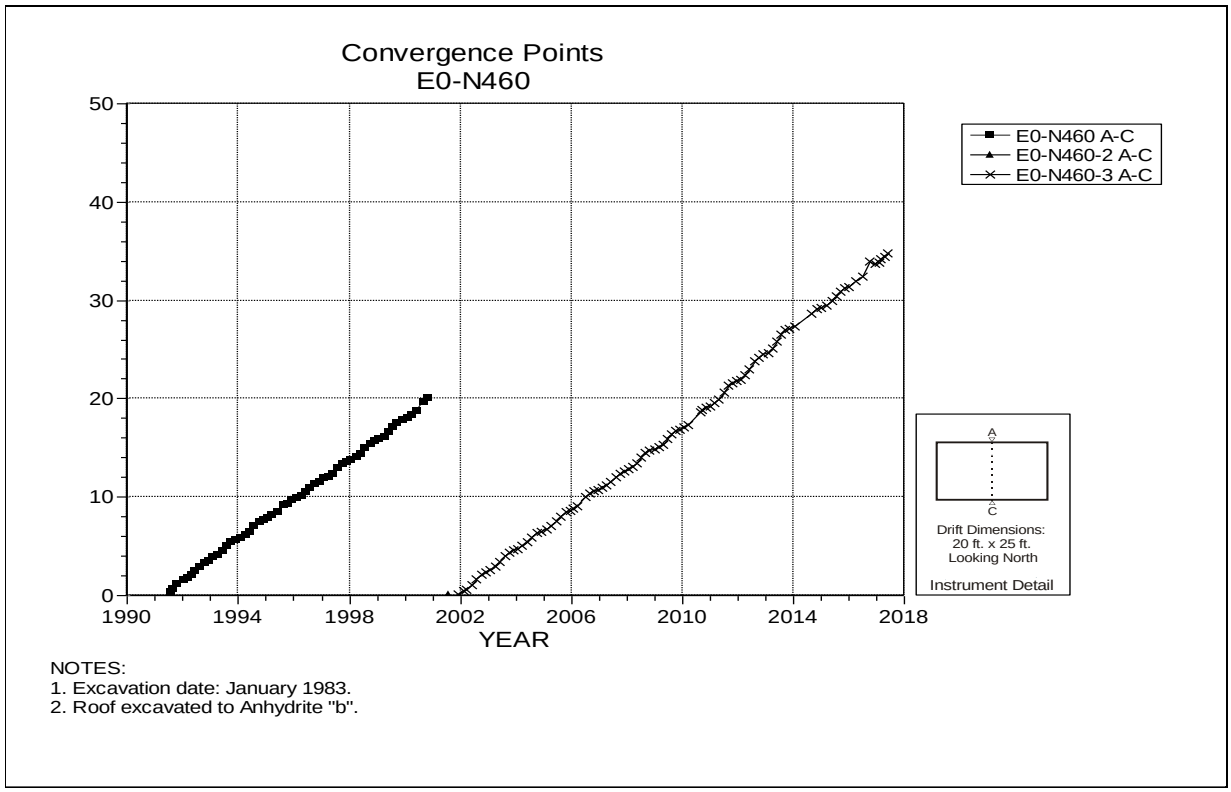

Figure 4-29 Convergence Point Array –
E0 N460 – Roof to Floor – Centerline

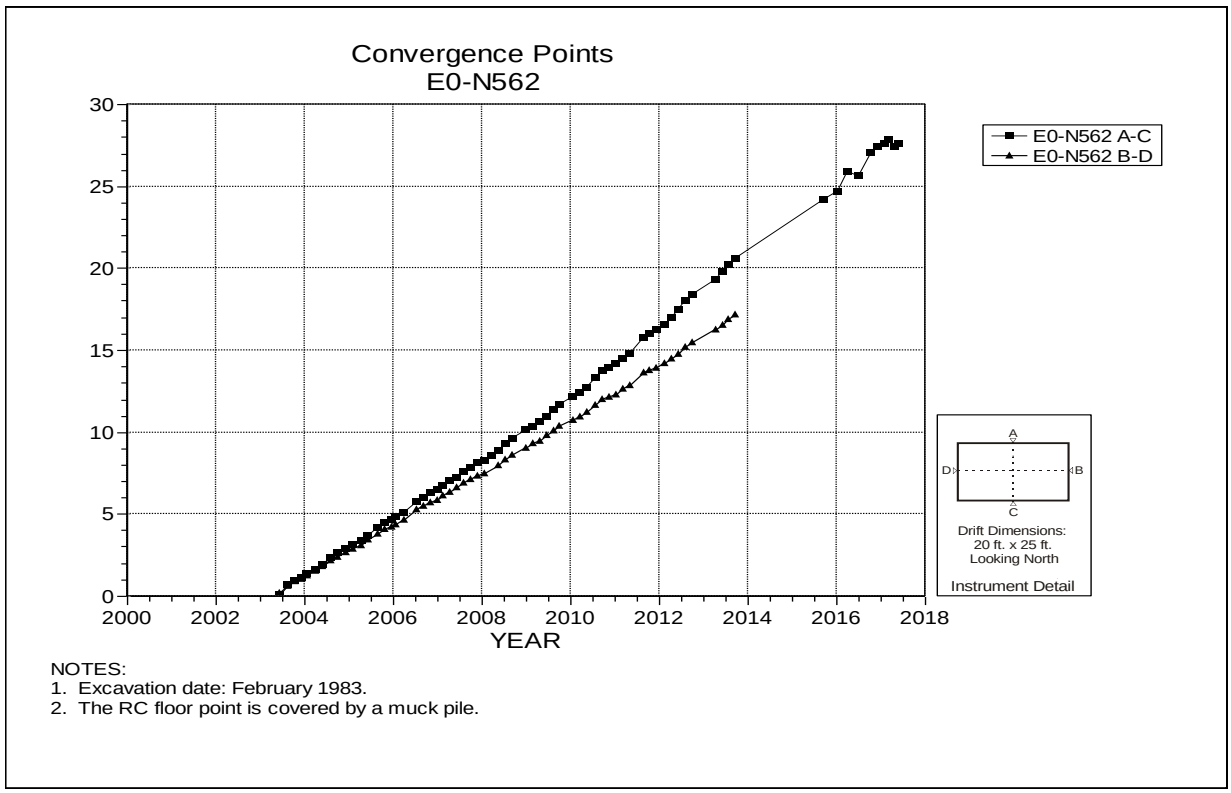

Figure 4-30 Convergence Point Array –
E0 N562 – All Chords

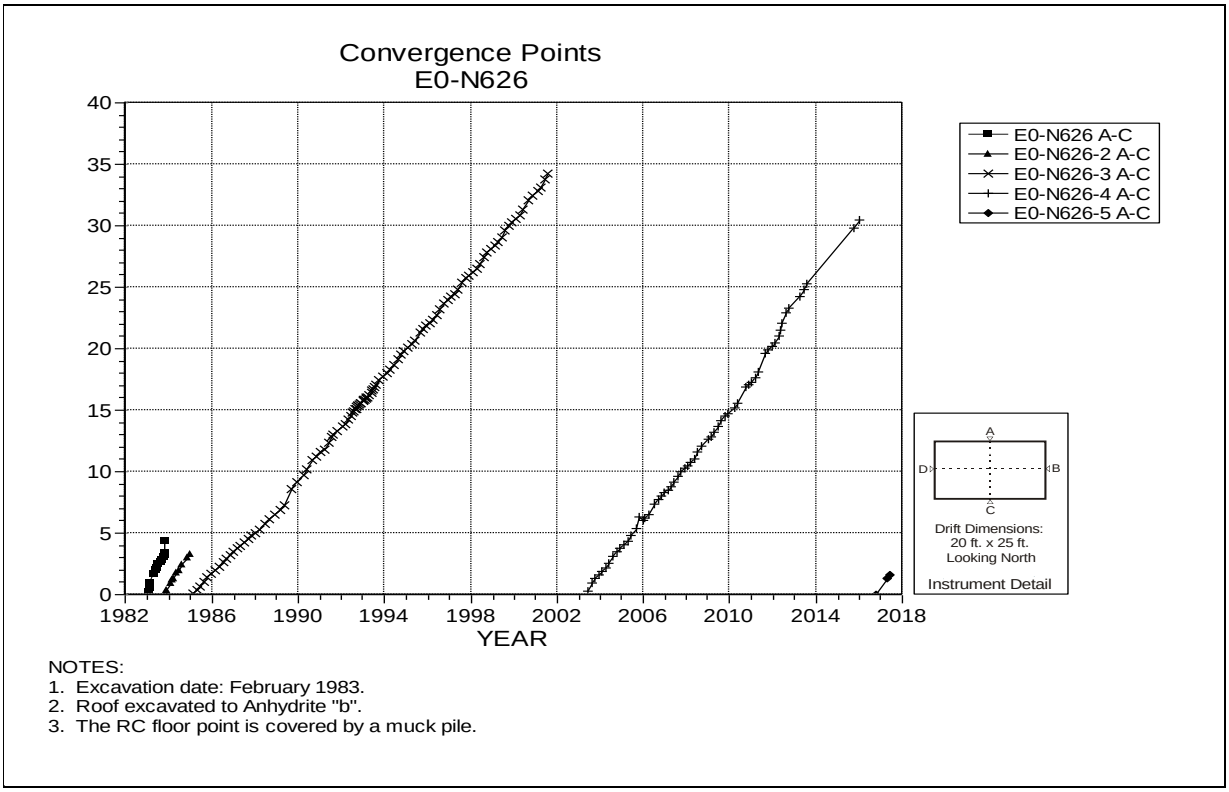

NOTES:
1. Excavation date: February 1983.
2. Roof excavated to Anhydrite "b".
3. The RC floor point is covered by a muck pile.

Figure 4-31 Convergence Point Array –
E0 N626 – Roof to Floor – Centerline

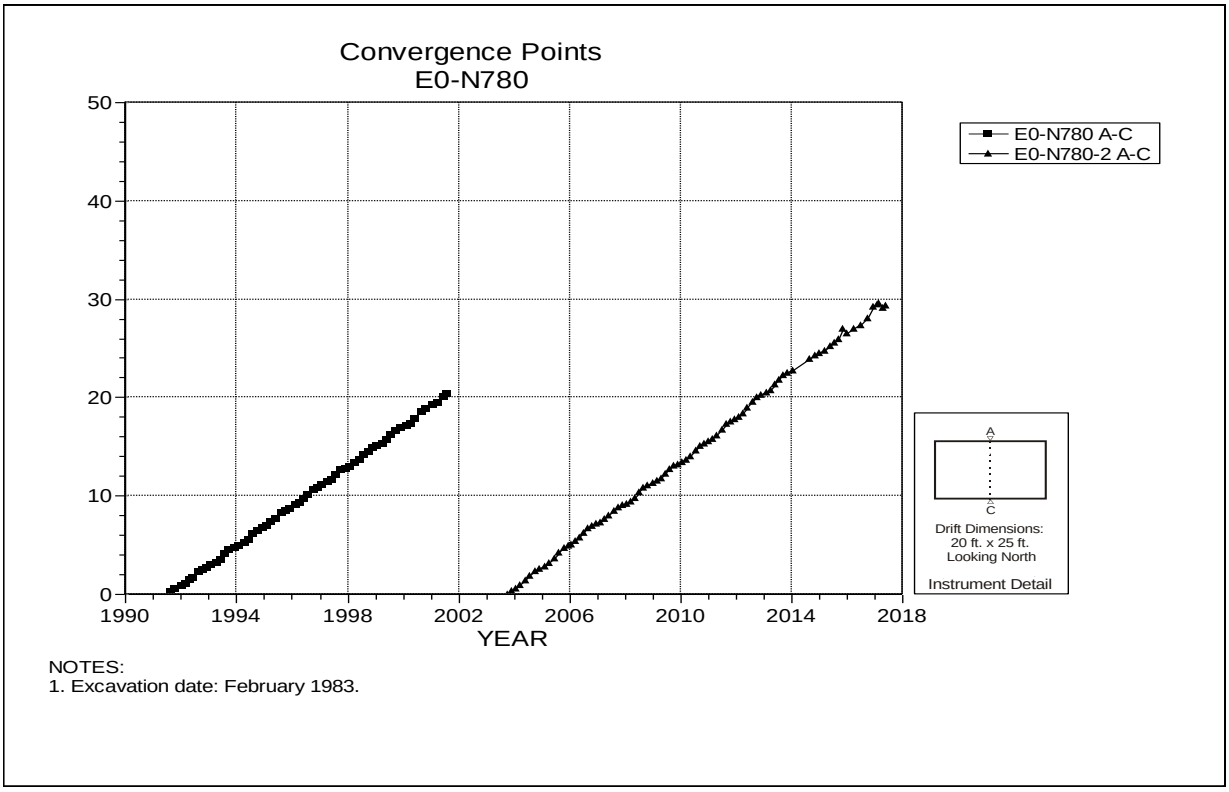

NOTES:
1. Excavation date: February 1983.

Figure 4-32 Convergence Point Array –
E0 N780 – Roof to Floor – Centerline

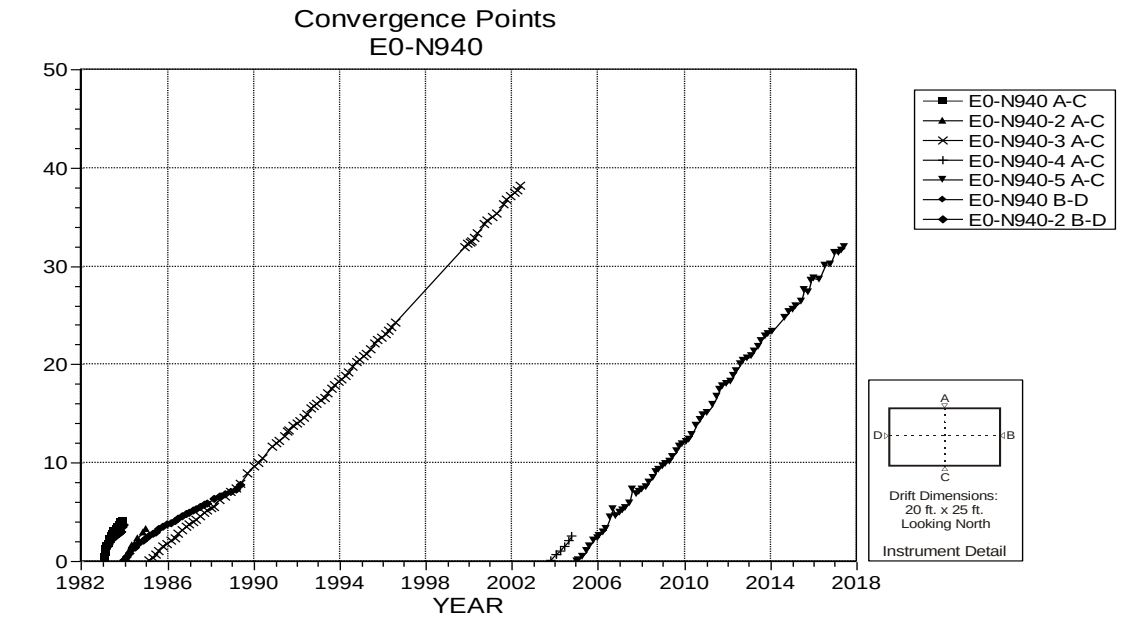

NOTES:
1. Excavation date: February 1983.

Figure 4-33 Convergence Point Array –
E0 N940 – All Chords

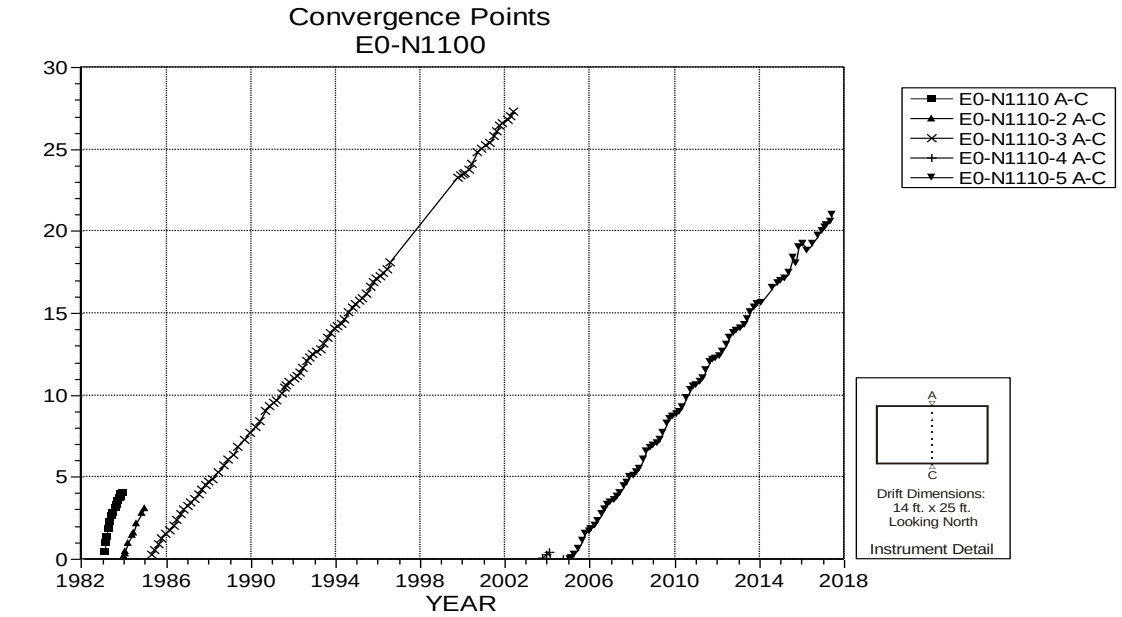

NOTES:
1. Excavation date: February 1983.
2. Inaccessible from 8/96 to 11/99.
3. Possible anchor slippage occurred between late January and early April 2004.

Figure 4-34 Convergence Point Array –
E0 N1100 – Roof to Floor – Centerline

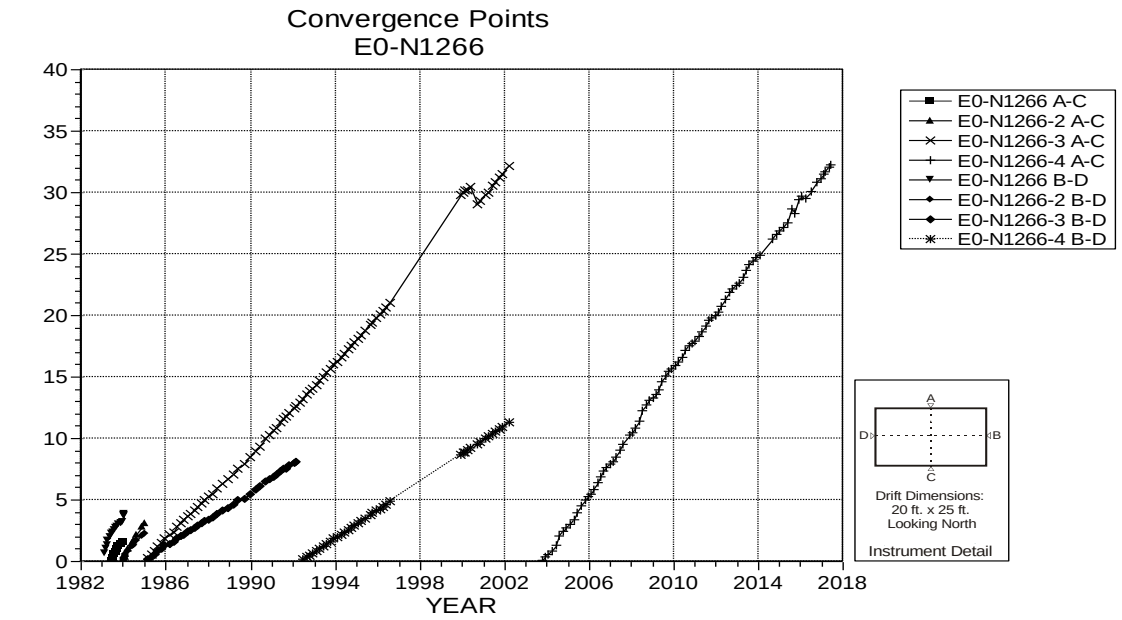

NOTES:
1. Excavation date: February 1983.

Figure 4-35 Convergence Point Array –
E0 N1266 – All Chords

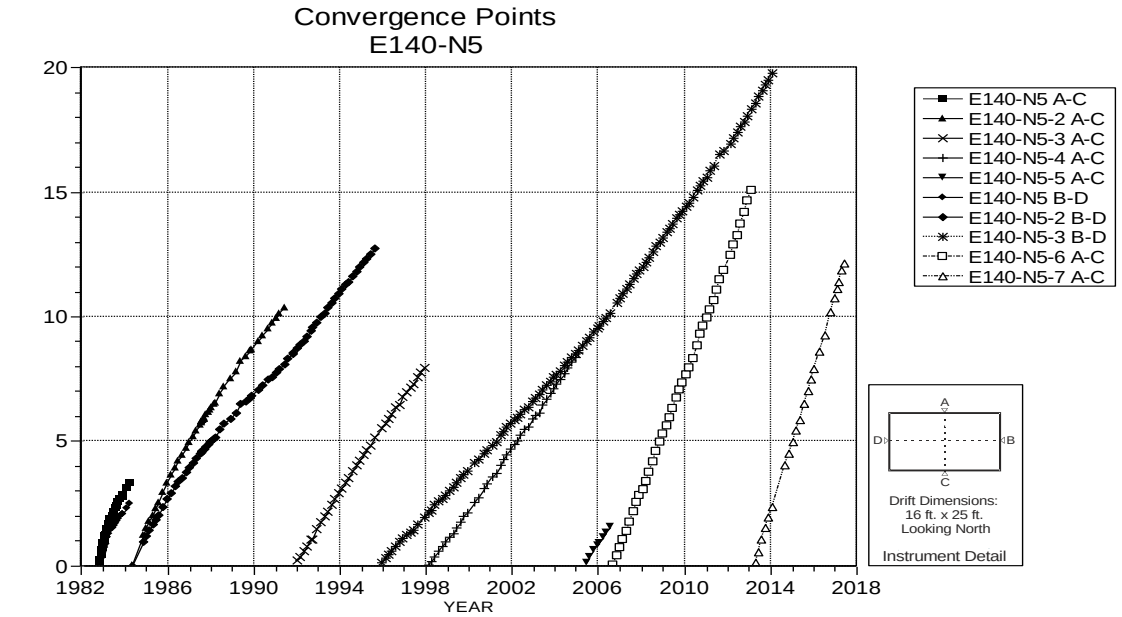

NOTES:
1. Excavation date: November 1982.
2. "C" Point mined out, reinstalled September 2006.

Figure 4-36 Convergence Point Array –
E140 N5 – All Chords

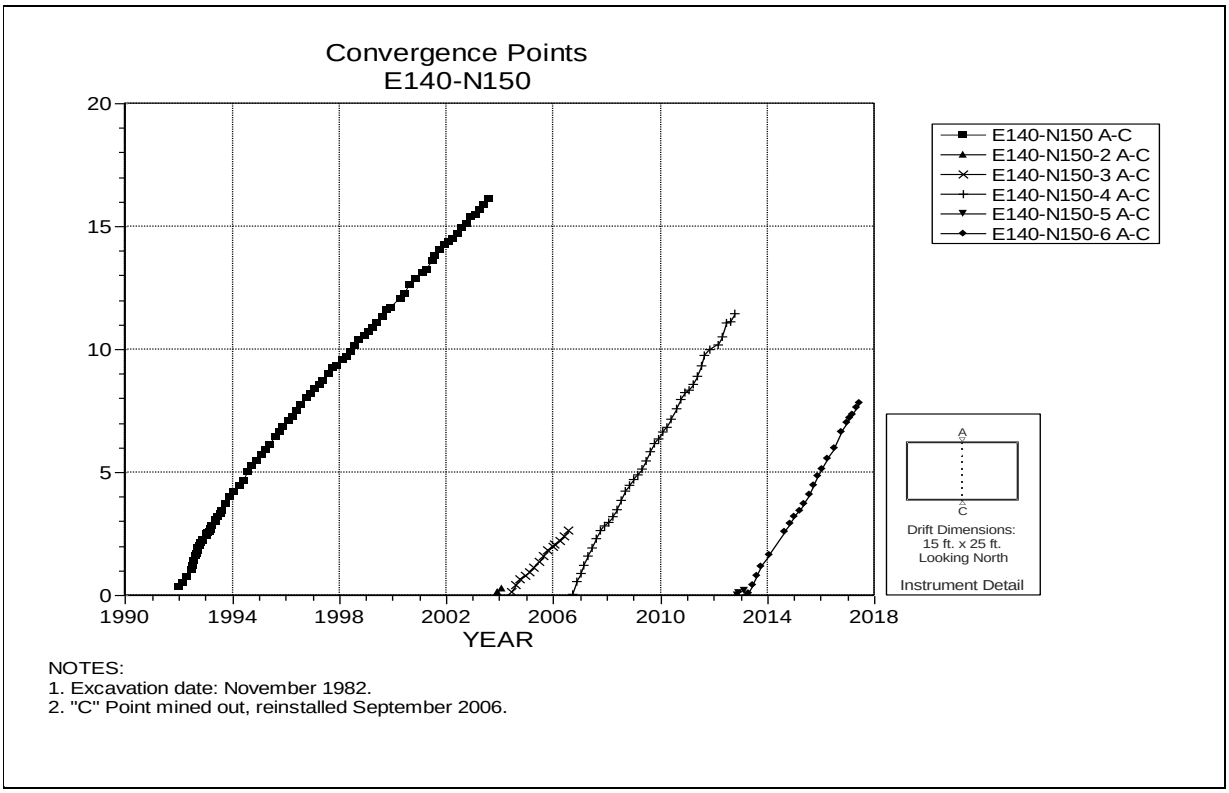

Figure 4-37 Convergence Point Array –
E140 N150 – Roof to Floor – Centerline

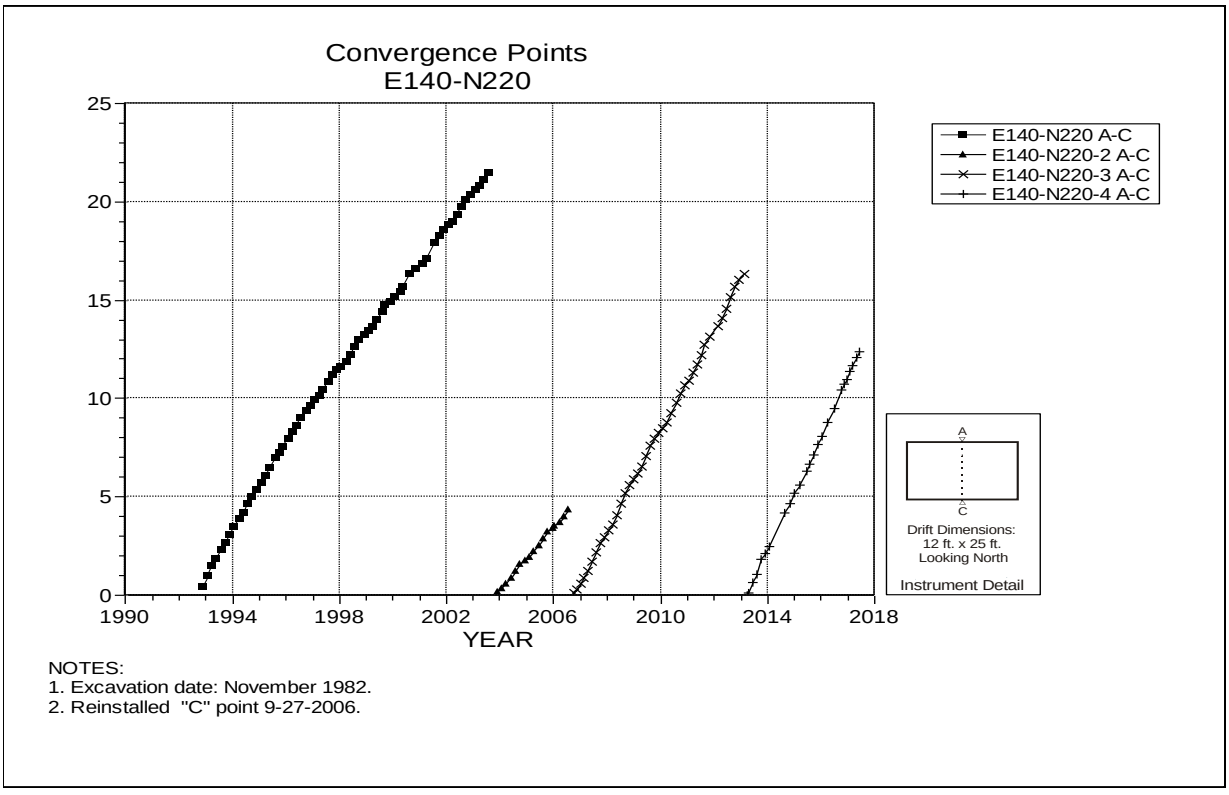

Figure 4-38 Convergence Point Array –
E140 N220 – Roof to Floor – Centerline

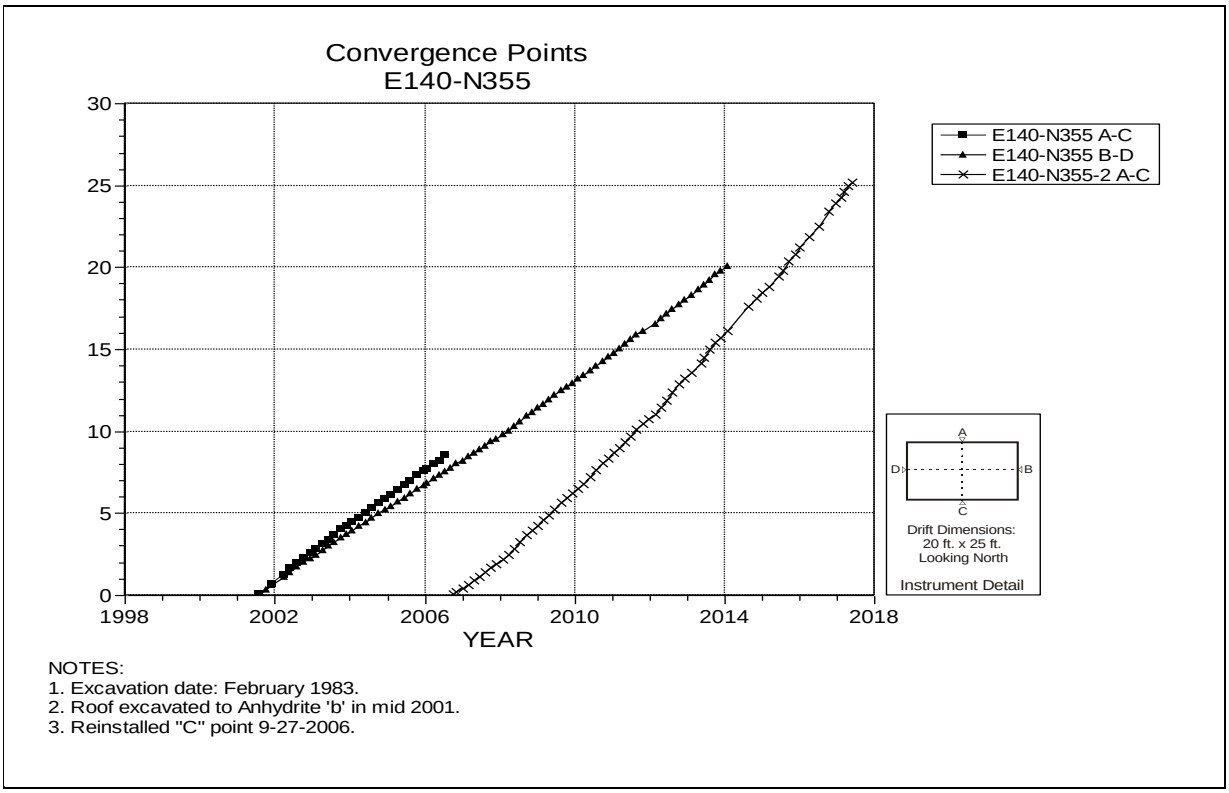

Figure 4-39 Convergence Point Array –
E140 N355 – All Chords

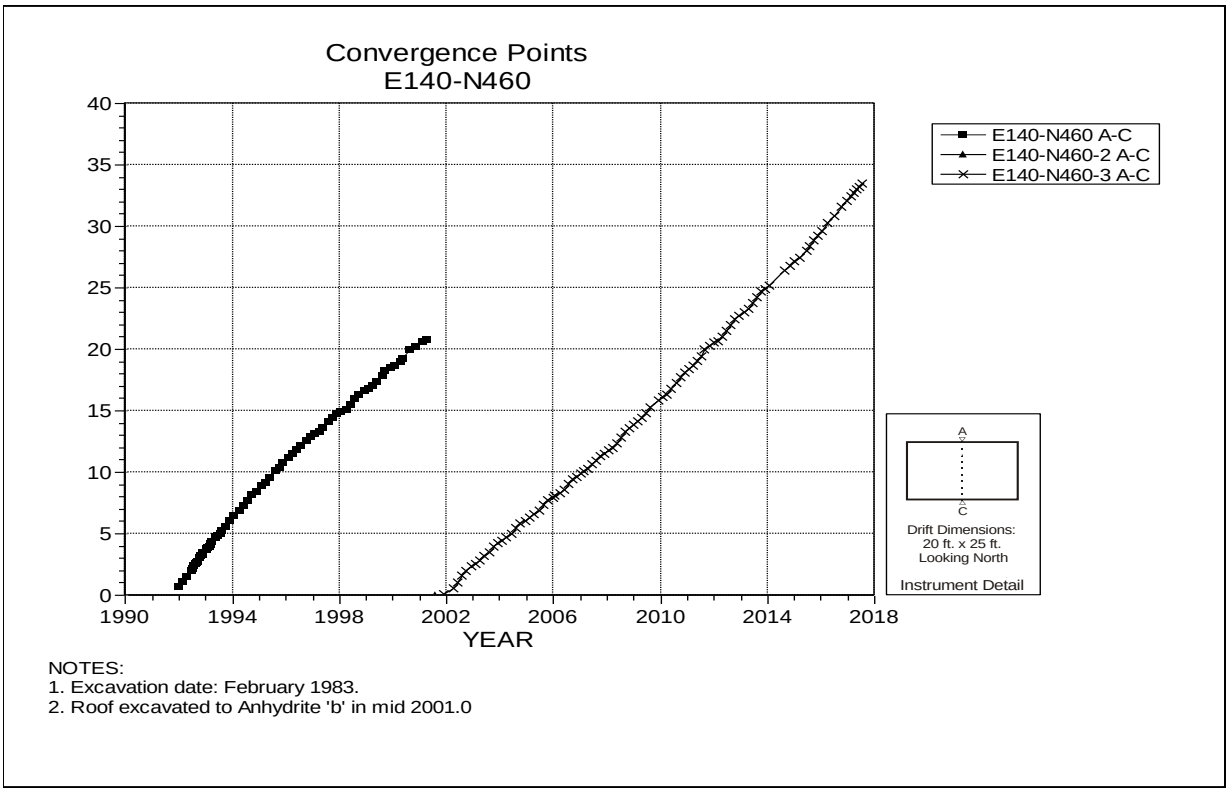

Figure 4-40 Convergence Point Array –
E140 N460 – Roof to Floor – Centerline

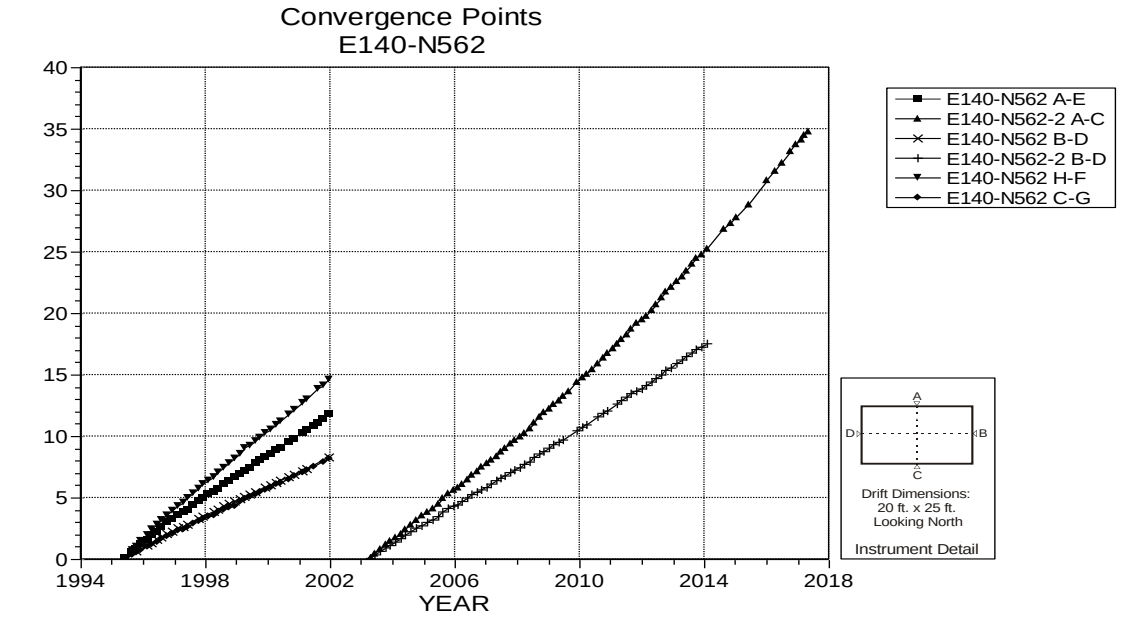

NOTES:
1. Excavation date: February 1983.
2. Roof excavated to Anhydrite "b" in early 2002.
3. Initially this location had three vertical chords: A-E, B-D, and H-F and a horizontal chord, G-G.

Figure 4-41 Convergence Point Array – E140 N562 – All Chords

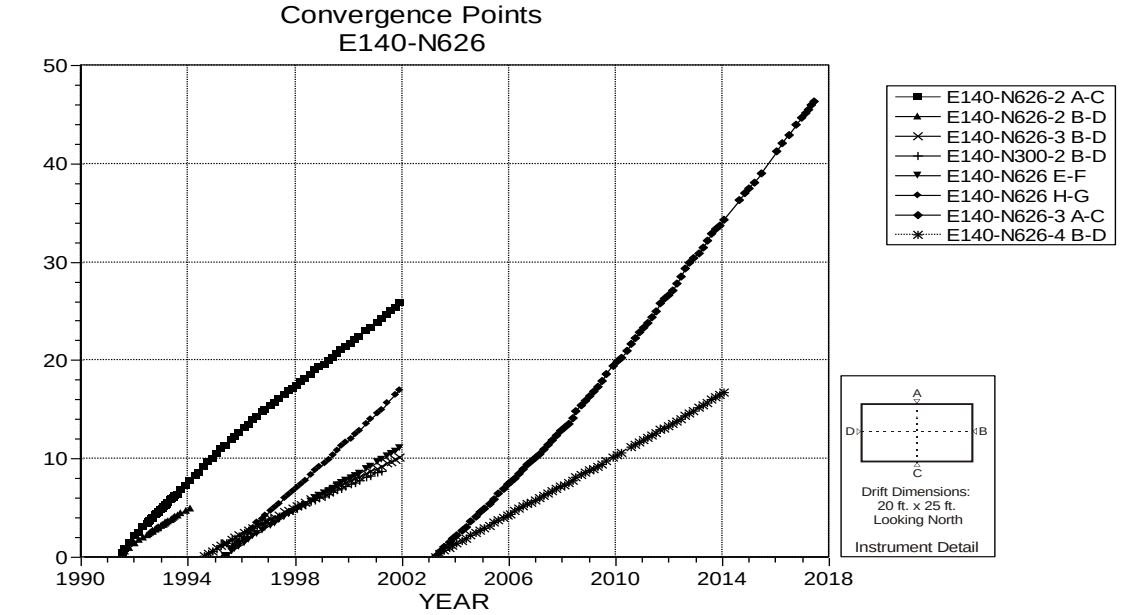

NOTES:
1. Excavation date: February 1983.
2. Roof excavated to Anhydrite "b" in early 2002.

Figure 4-42 Convergence Point Array – E140 N626 – All Chords

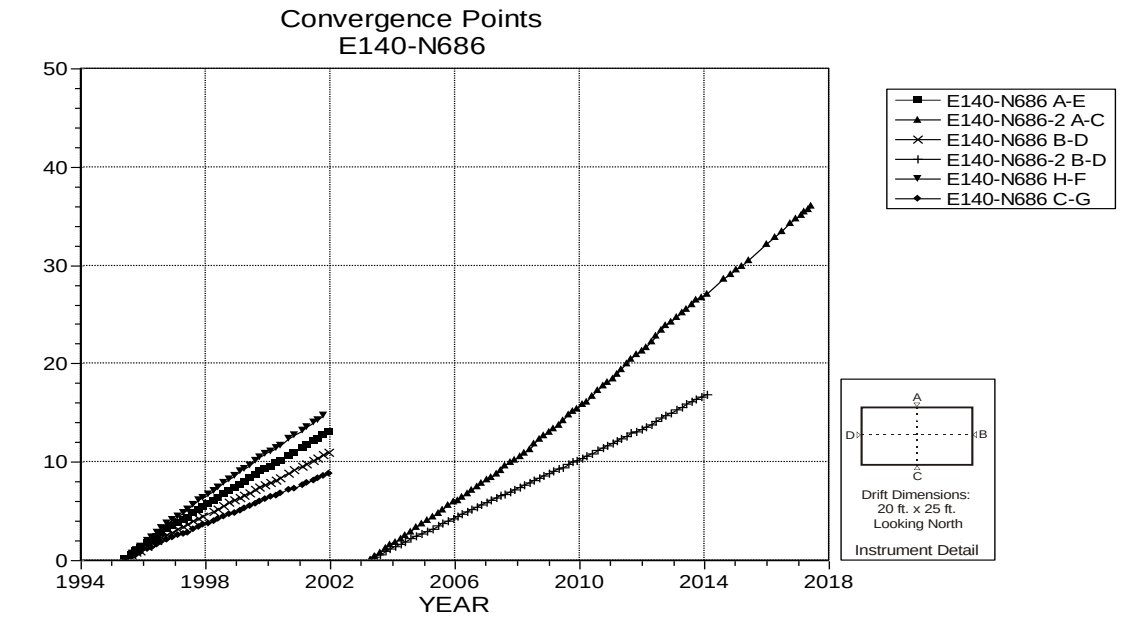

NOTES:
1. Excavation date: February 1983.
2. Roof excavated to Anhydrite "b" in early 2002.
3. Initially this location had three vertical chords: A-E, B-D, and H-F and a horizontal chord, G-G.

Figure 4-43 Convergence Point Array –
E140 N686 – All Chords

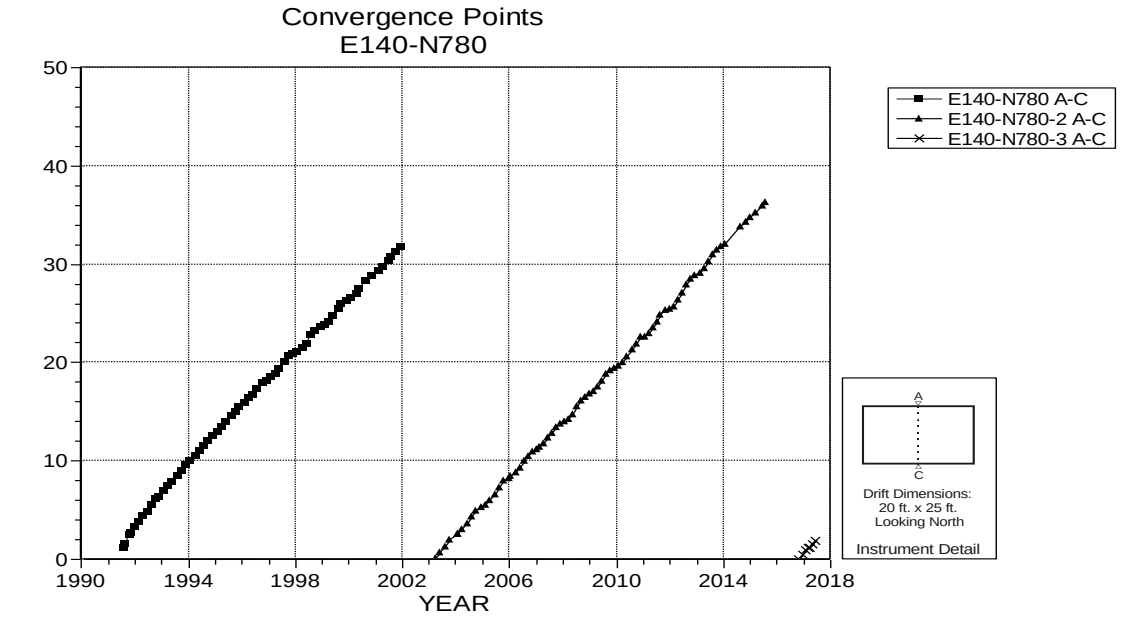

NOTES:
1. Excavation date: February 1983.
2. Roof excavated to Anhydrite 'b' in early 2002.
3. Anchor 'C' damaged by equipment, reinstalled October 2016.

Figure 4-44 Convergence Point Array –
E140 N780 – Roof to Floor – Centerline

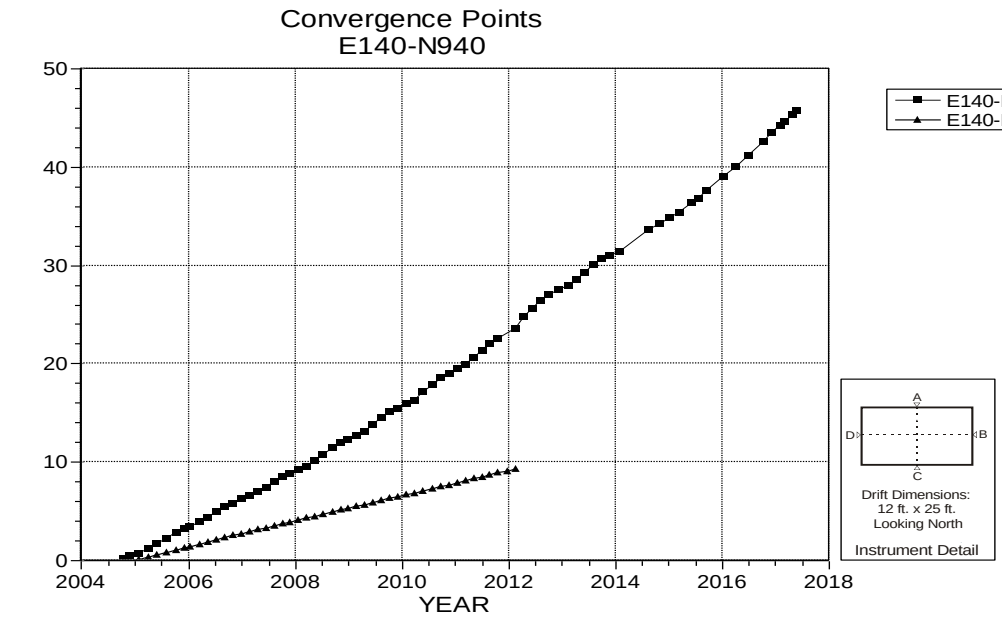

NOTES:
1. Excavation date: February 1983.
2. B-D chord location was mined out during SDI mining.

Figure 4-45 Convergence Point Array –
E140 N940 – All Chords

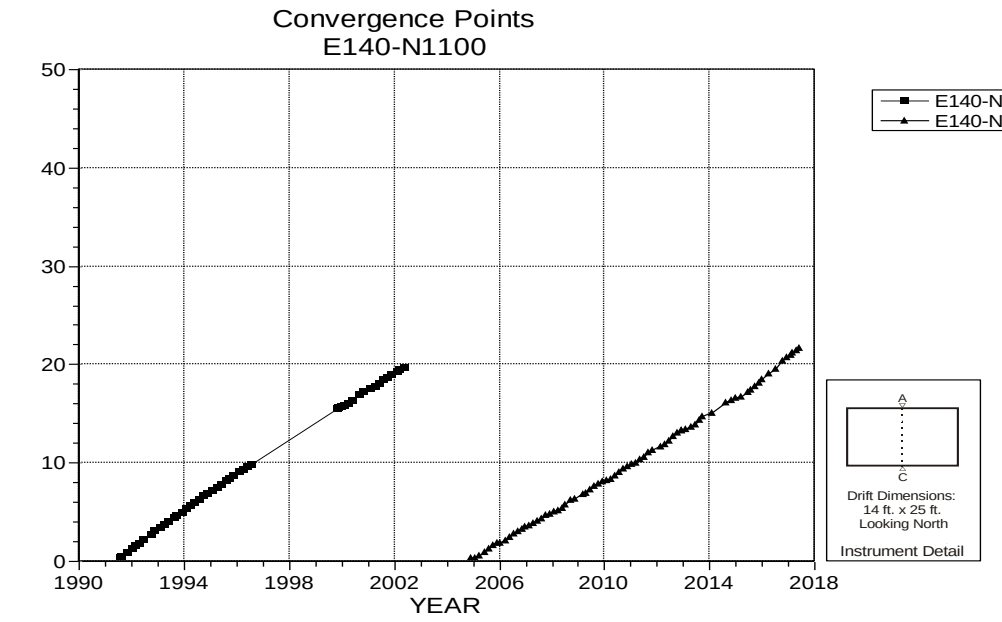

NOTES:
1. Excavation date: February 1983.
2. Inaccessible from 08/96 to 11/99.

Figure 4-46 Convergence Point Array –
E140 N1100 – Roof to Floor – Centerline

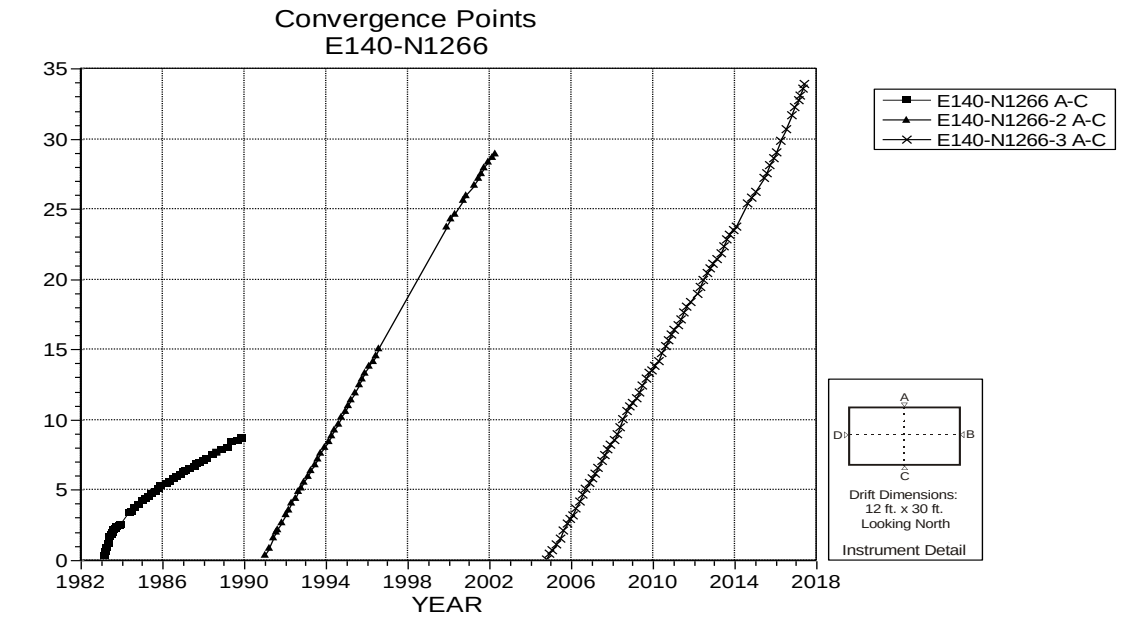

NOTES:
1. Excavation date: February 1983.
2. Enlarged from 8ft x 14ft in January 1990.
3. Inaccessible from 8/ 96 to 11/99.

Figure 4-47 Convergence Point Array –
E140 N1266 – Roof to Floor – Centerline

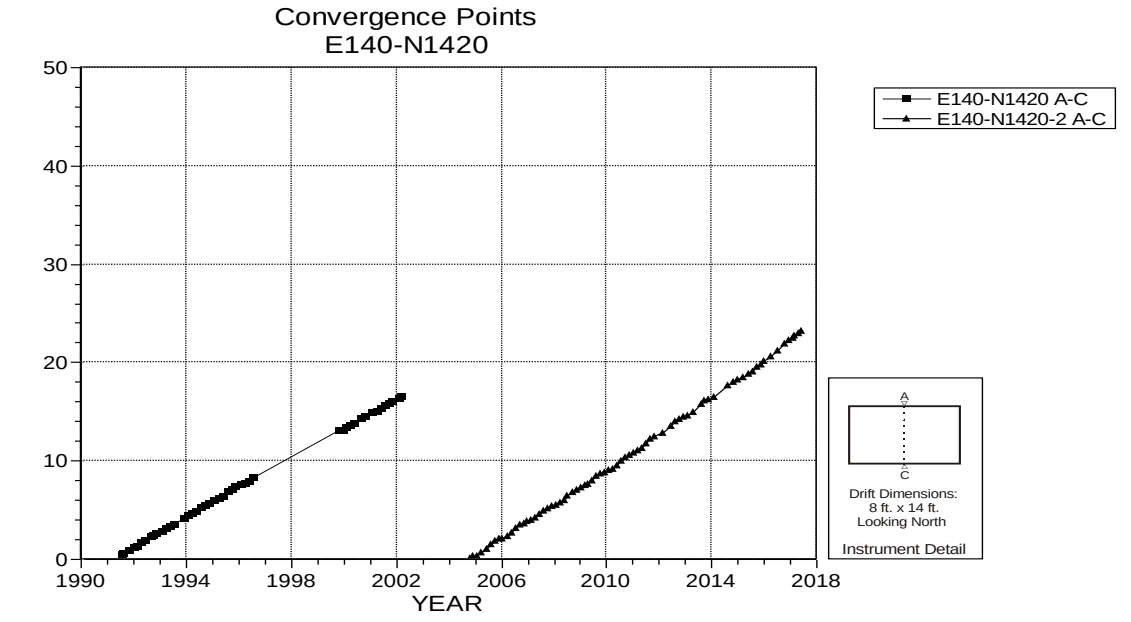

NOTES:
1. Excavation date: February 1983.
2. Inaccessible from August 1996 to November 1999.

Figure 4-48 Convergence Point Array –
E140 N1420 – Roof to Floor – Centerline

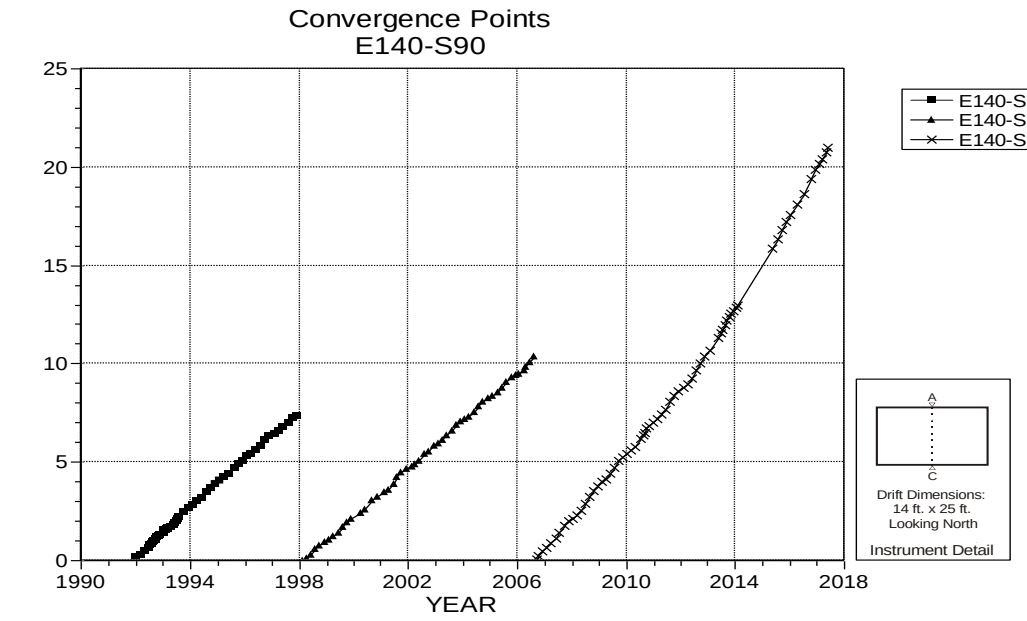

NOTES:
1. Excavation date: October 1982.
2. "C" Point mined out, reinstalled Sepetmber 2006

Figure 4-49 Convergence Point Array –
E140 S90 – Roof to Floor – Centerline

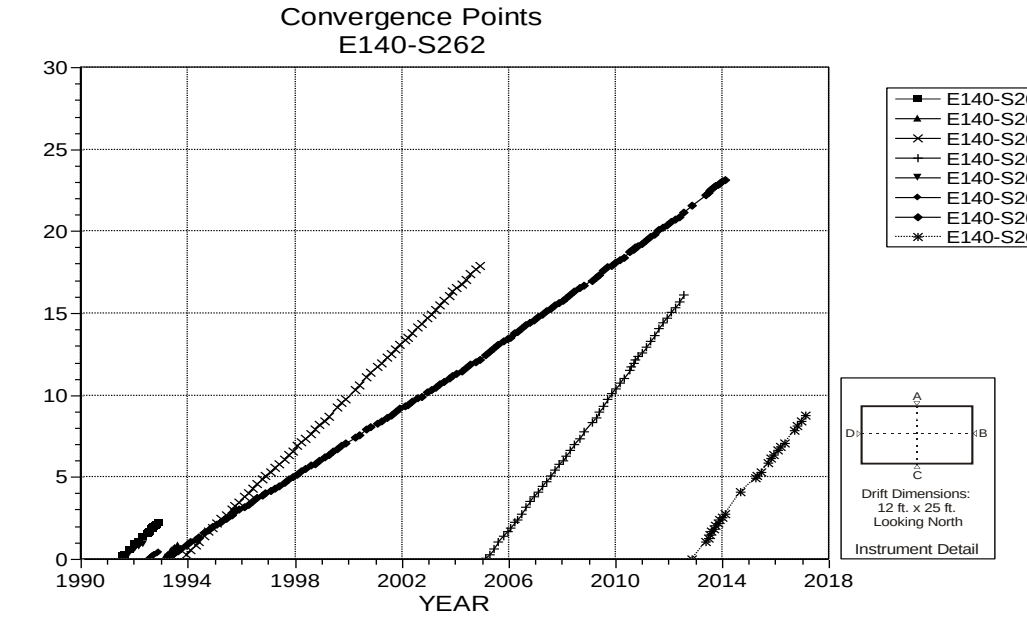

NOTES:
1. Excavation date: November 1982.

Figure 4-50 Convergence Point Array –
E140 S262 – All Chords

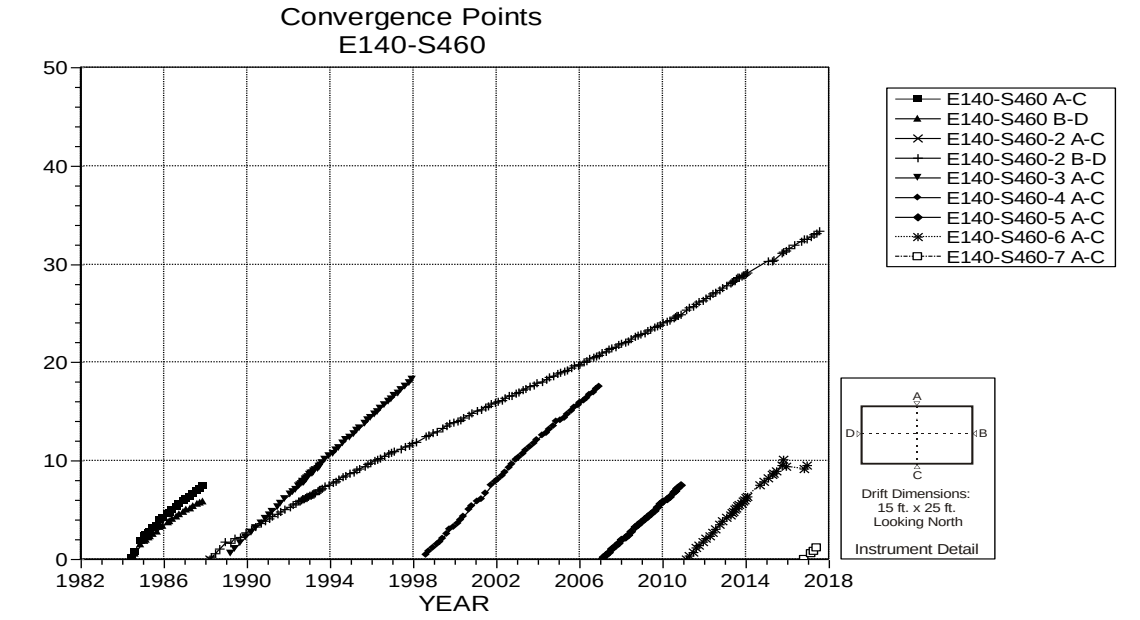

NOTES:
1. Excavation date: December 1982.
2. "C" point mined out, reinstall January 2007
3. Anchor 'C' mined out, reinstalled October 2016.

Figure 4-51 Convergence Point Array –
E140 S460 – All Chords

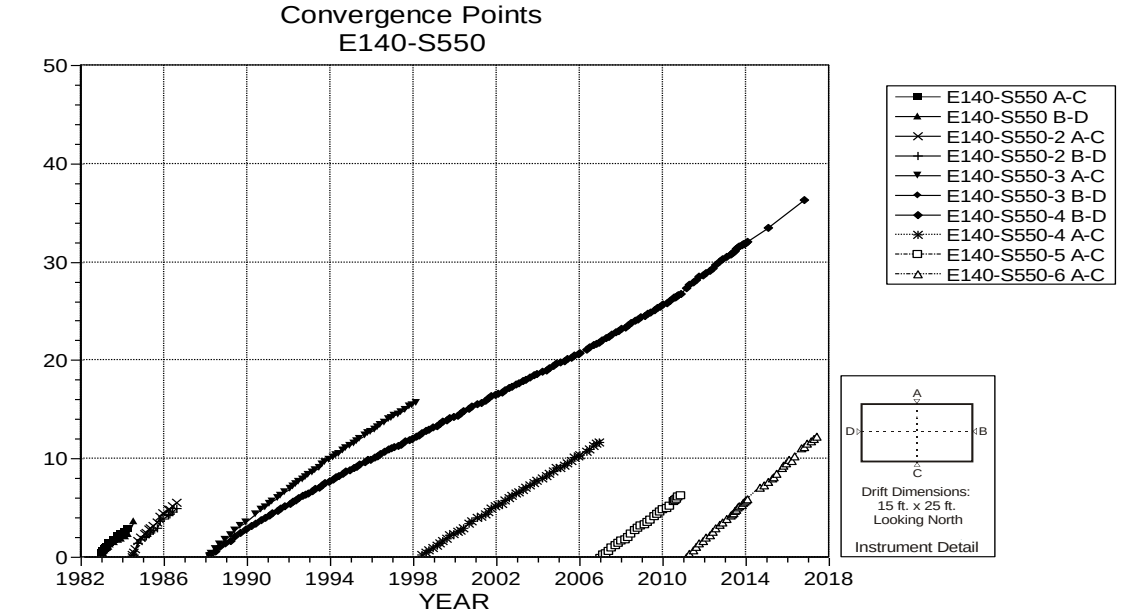

NOTES:
1. Excavation date: December 1982.

Figure 4-52 Convergence Point Array –
E140 S550 – All Chords

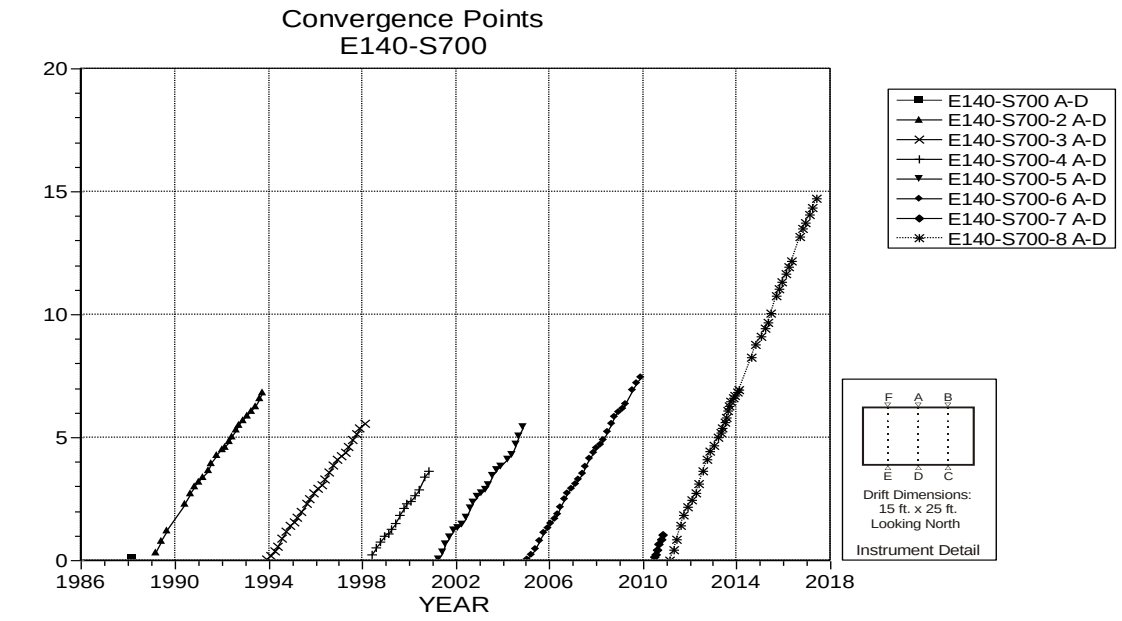

NOTES:
1. Excavation date: December 1982.

Figure 4-53 Convergence Point Array –
E140 S700 – Roof to Floor – Centerline

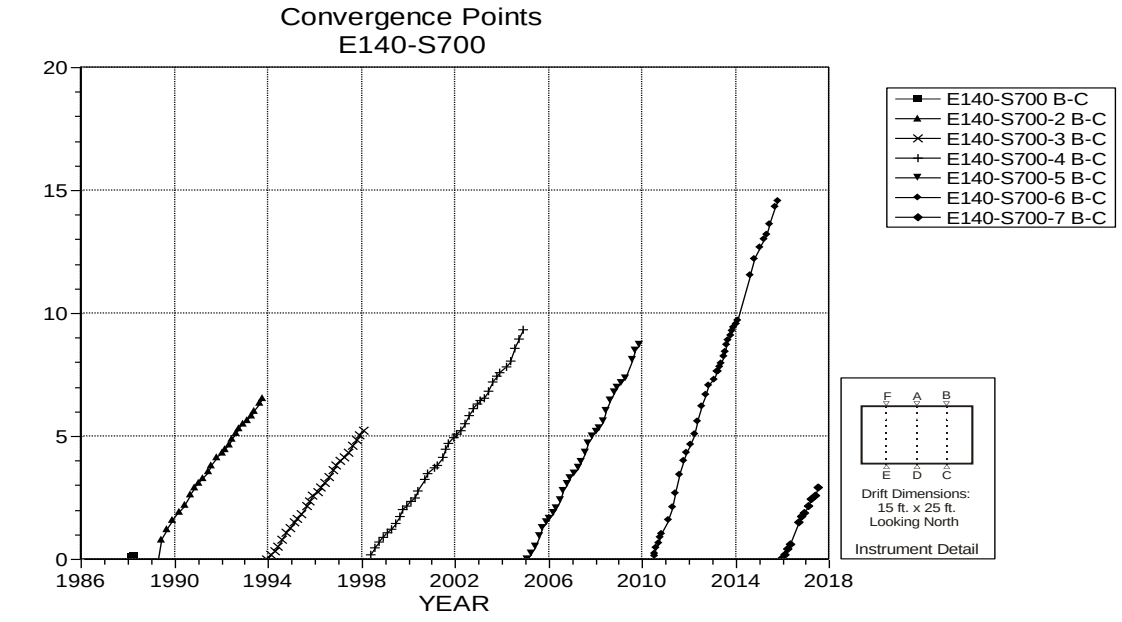

NOTES:
1. Excavation date: December 1982.

Figure 4-54 Convergence Point Array –
E140 S700 – Roof to Floor – East Quarter Point

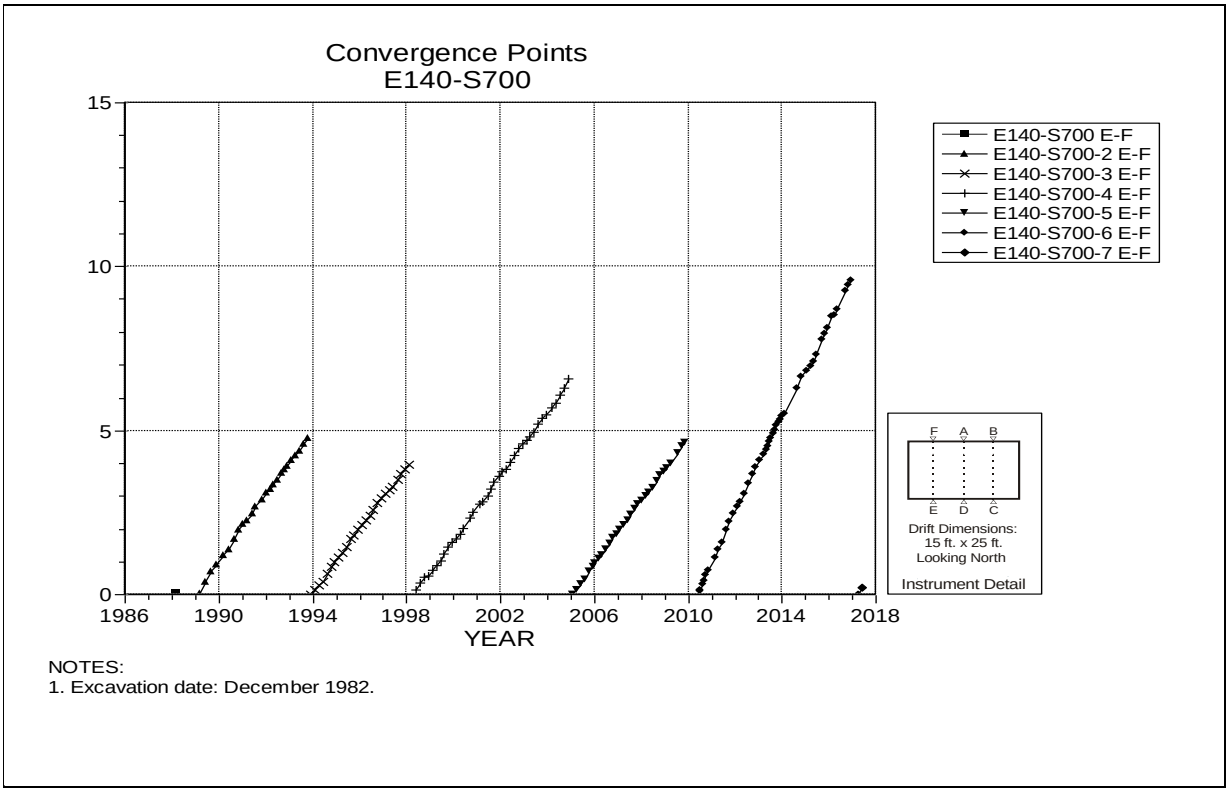

NOTES:
1. Excavation date: December 1982.

Figure 4-55 Convergence Point Array –
E140 S700 – Roof to Floor – West Quarter Point

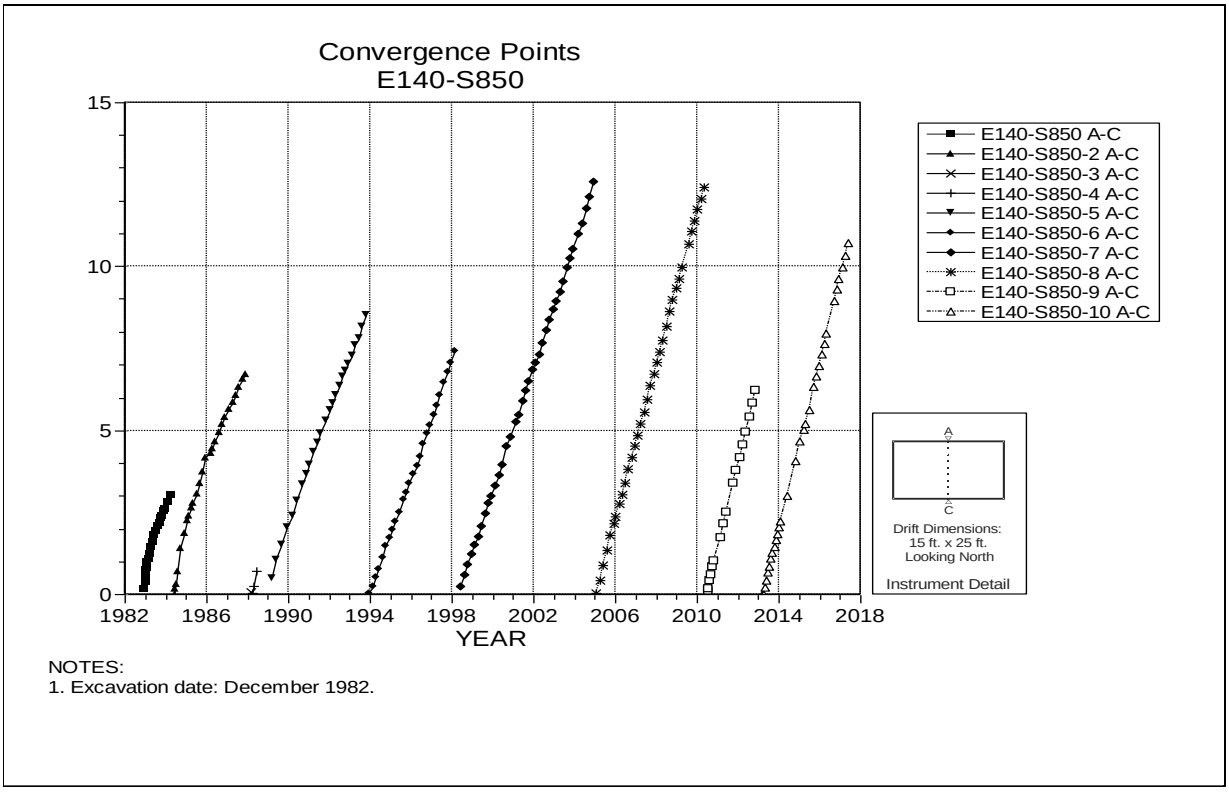

NOTES:
1. Excavation date: December 1982.

Figure 4-56 Convergence Point Array –
E140 S850 – Roof to Floor – Centerline

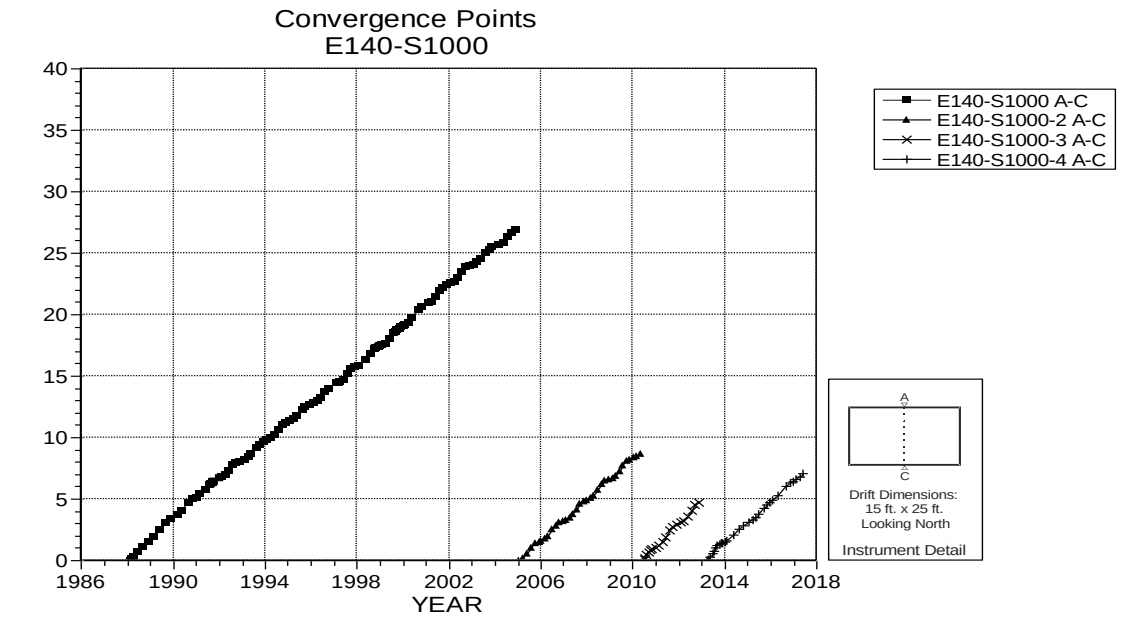

NOTES:
1. Excavation date: December 1982.

Figure 4-57 Convergence Point Array –
E140 S1000 – Roof to Floor – Centerline

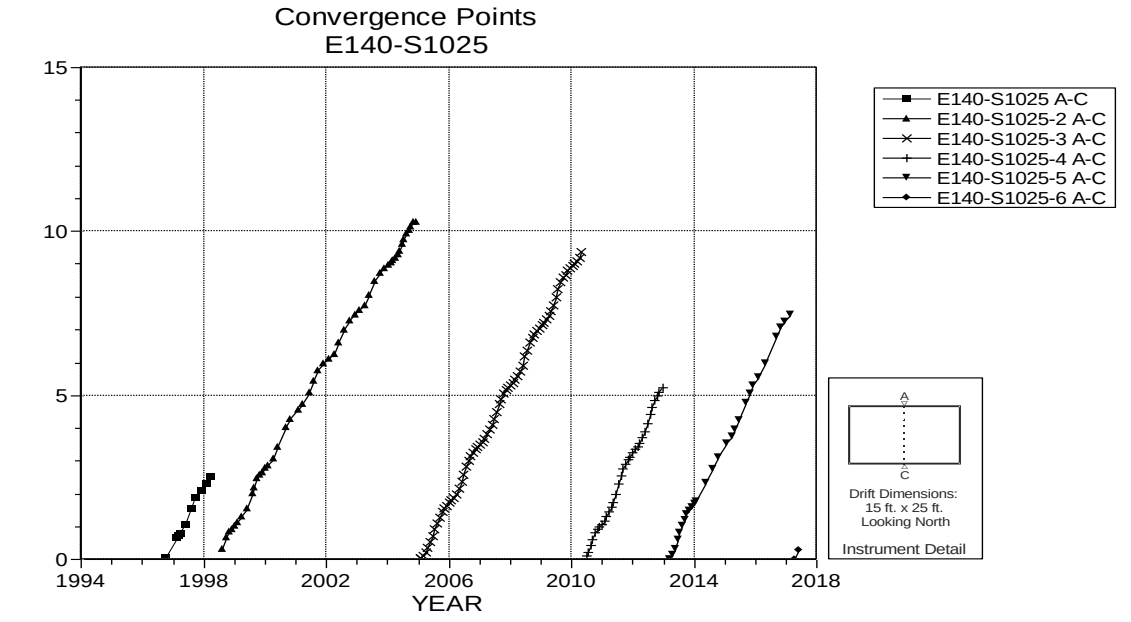

NOTES:
1. Excavation date: December 1982.

Figure 4-58 Convergence Point Array –
E140 S1025 – Roof to Floor – Centerline

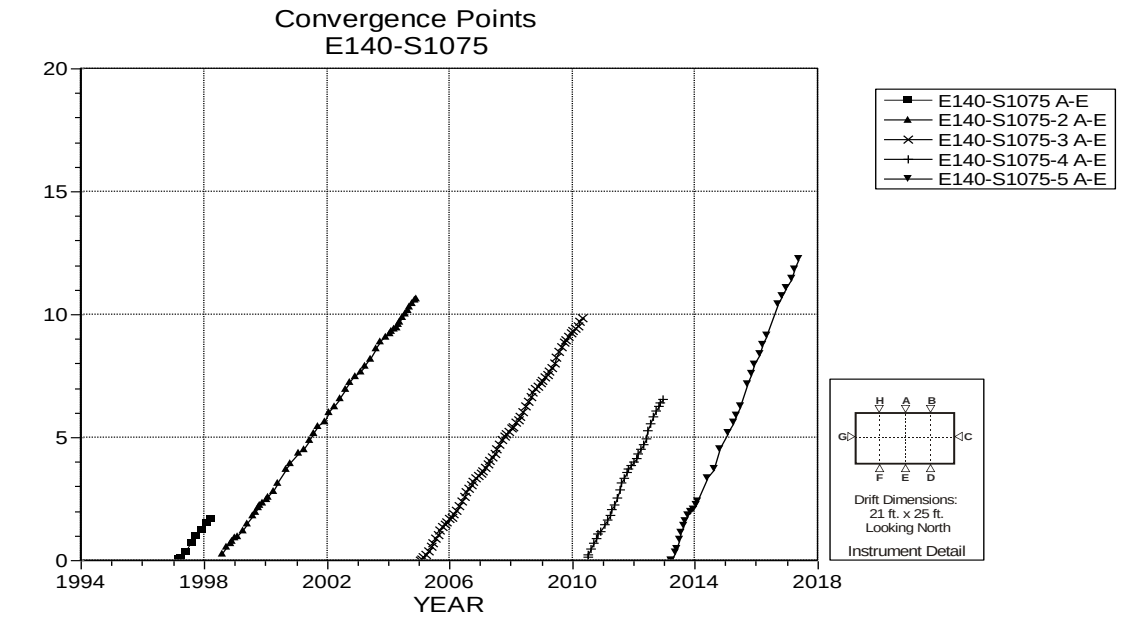

NOTES:
1. Excavation date: December 1982.

Figure 4-59 Convergence Point Array –
E140 S1075 – Roof to Floor – Centerline

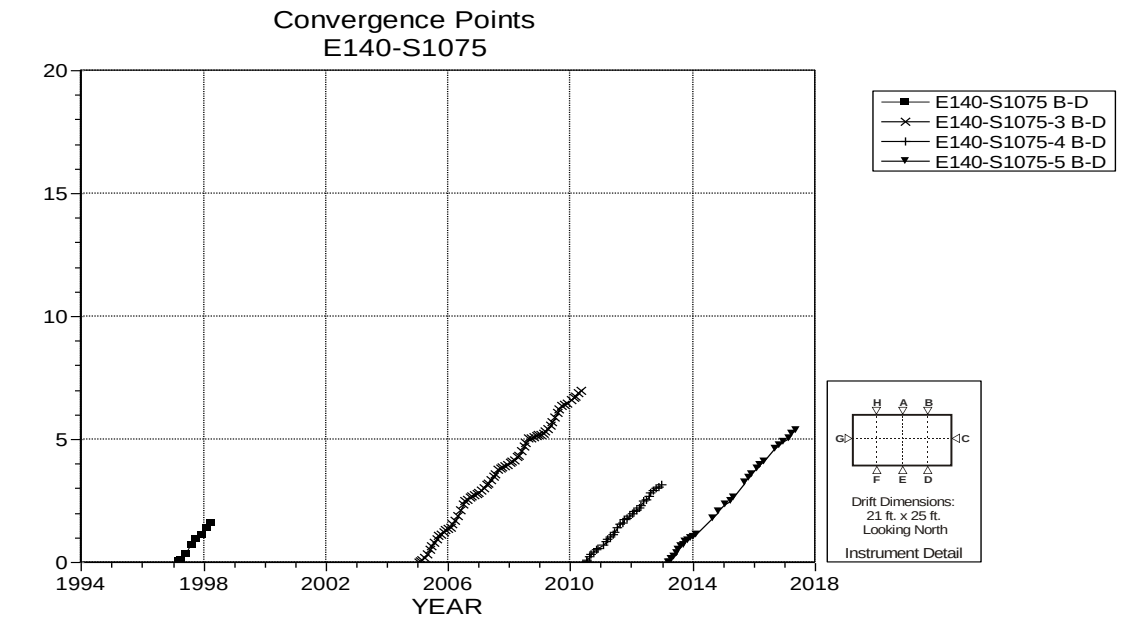

NOTES:
1. Excavation date: December 1982.
2. Roof excavated to Anhydrite "b", November 1996.

Figure 4-60 Convergence Point Array –
E140 S1075 – Roof to Floor – East Quarter Point

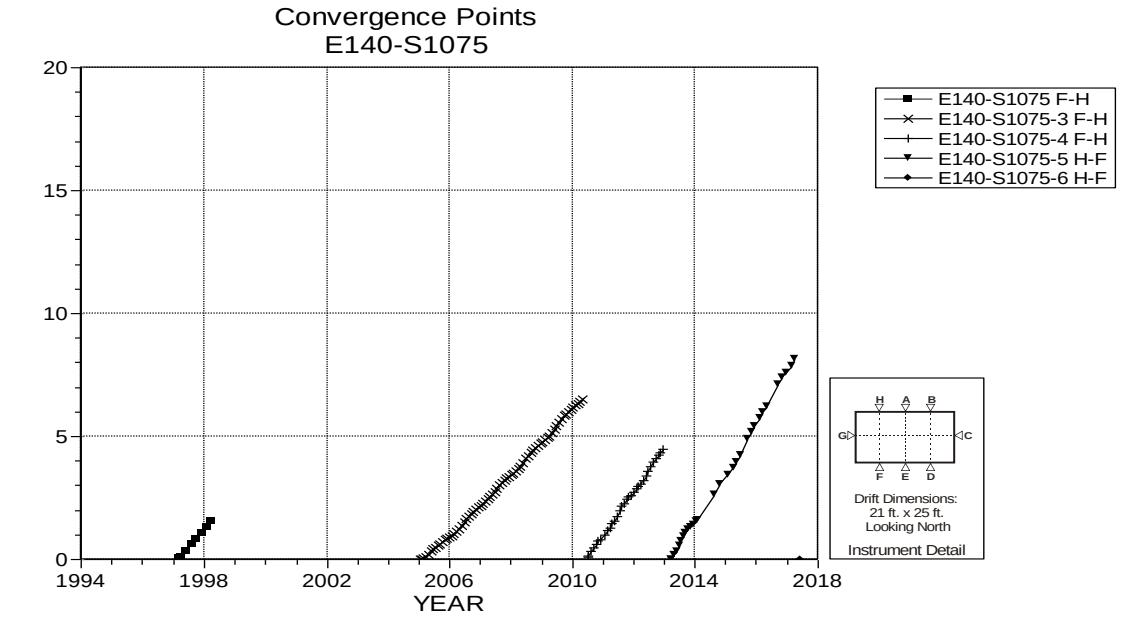

NOTES:
1. Excavation date: December 1982.
2. Roof excavated to Anhydrite "b", November 1996.

Figure 4-61 Convergence Point Array –
E140 S1075 – Roof to Floor – West Quarter Point

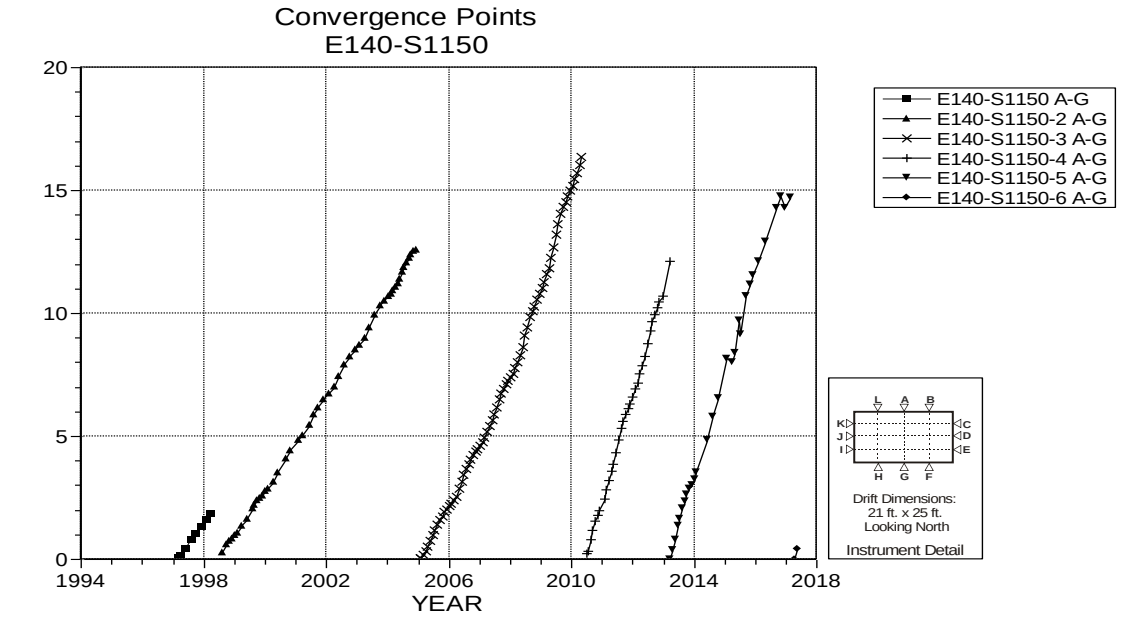

NOTES:
1. Excavation date: December 1982.
2. Roof excavated to Anhydrite "b", November 1996.

Figure 4-62 Convergence Point Array –
E140 S1150 – Roof to Floor – Centerline

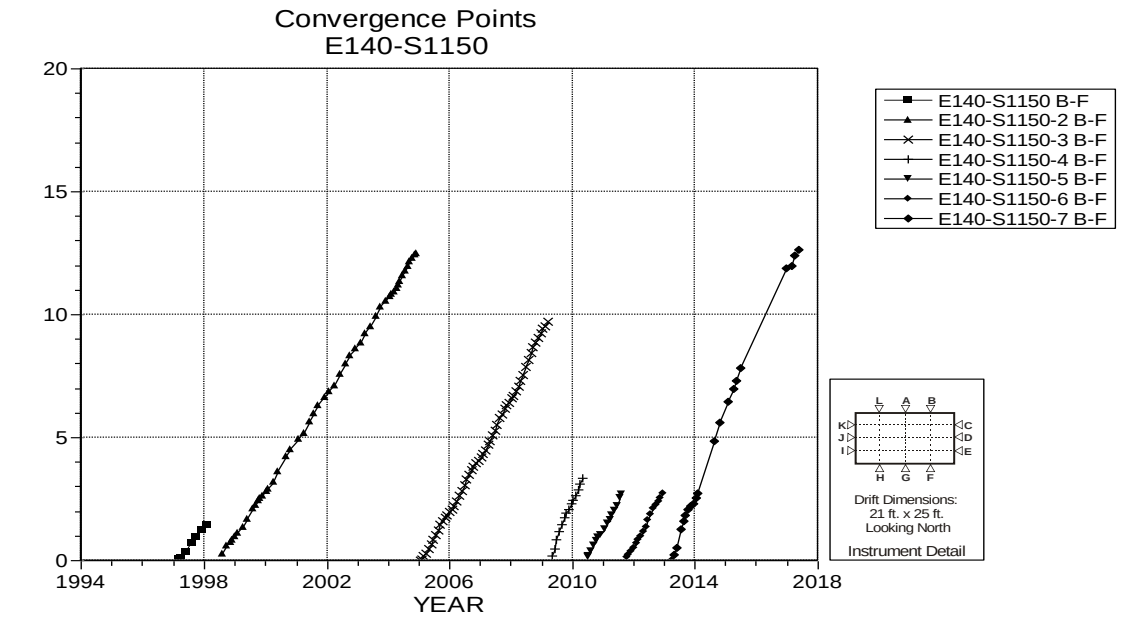

NOTES:
1. Excavation date: December 1982.
2. Roof excavated to Anhydrite "b", November 1996.

Figure 4-63 Convergence Point Array –
E140 S1150 – Roof to Floor – East Quarter Point

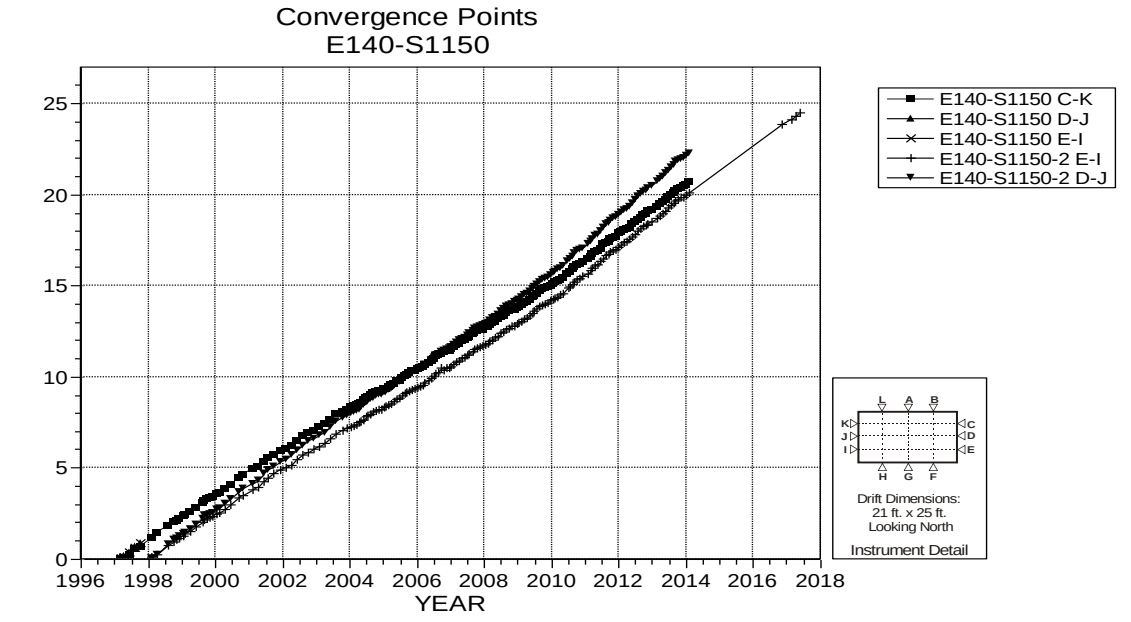

NOTES:
1. Excavation date: December 1982.
2. Roof excavated to Anhydrite "b" in November 1996.

Figure 4-64 Convergence Point Array –
E140 S1150 – Rib to Rib

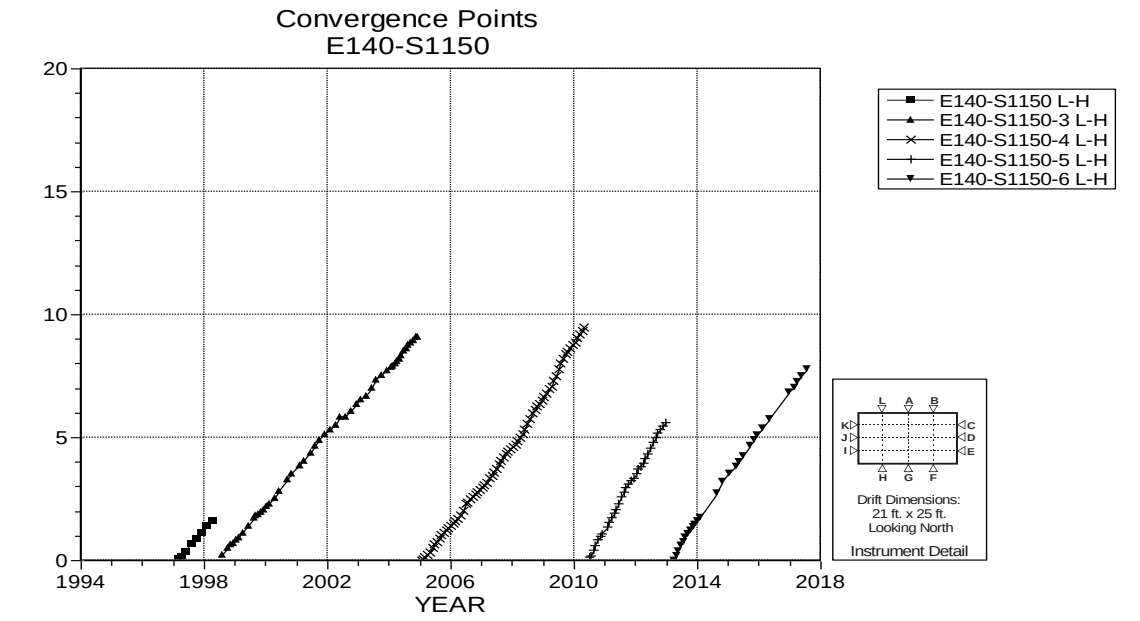

NOTES:
1. Excavation date: December 1982.
2. Roof excavated to Anhydrite "b", November 1996.

Figure 4-65 Convergence Point Array –
E140 S1150 – Roof to Floor – West Quarter Point

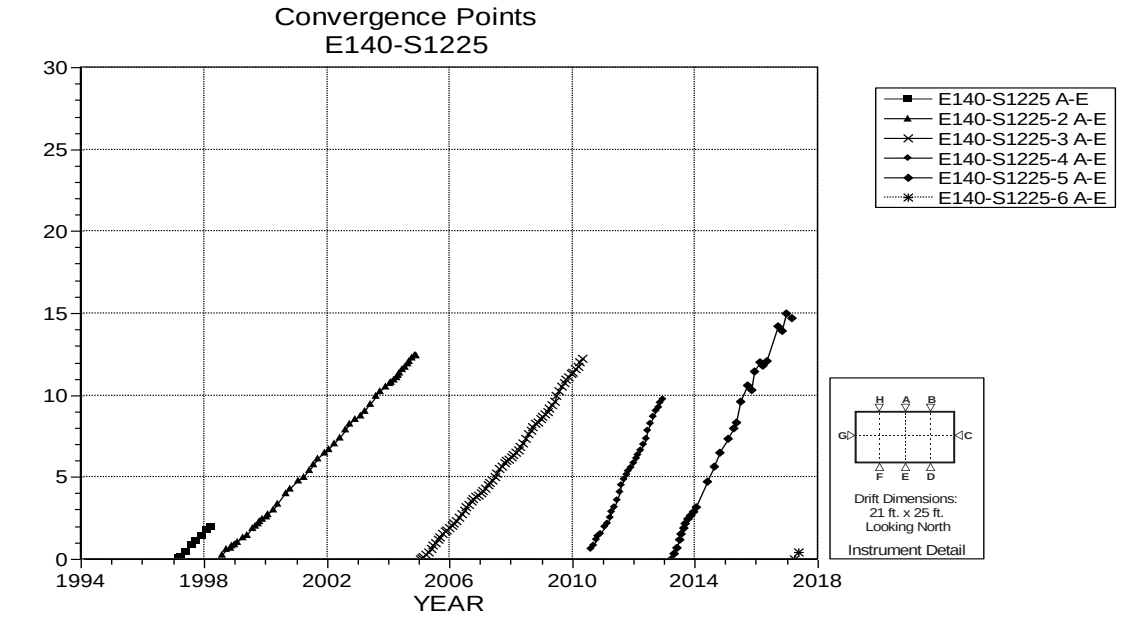

NOTES:
1. Excavation date: December 1982.
2. Roof excavated to Anhydrite "b", November 1996.

Figure 4-66 Convergence Point Array –
E140 S1225 – Roof to Floor – Centerline

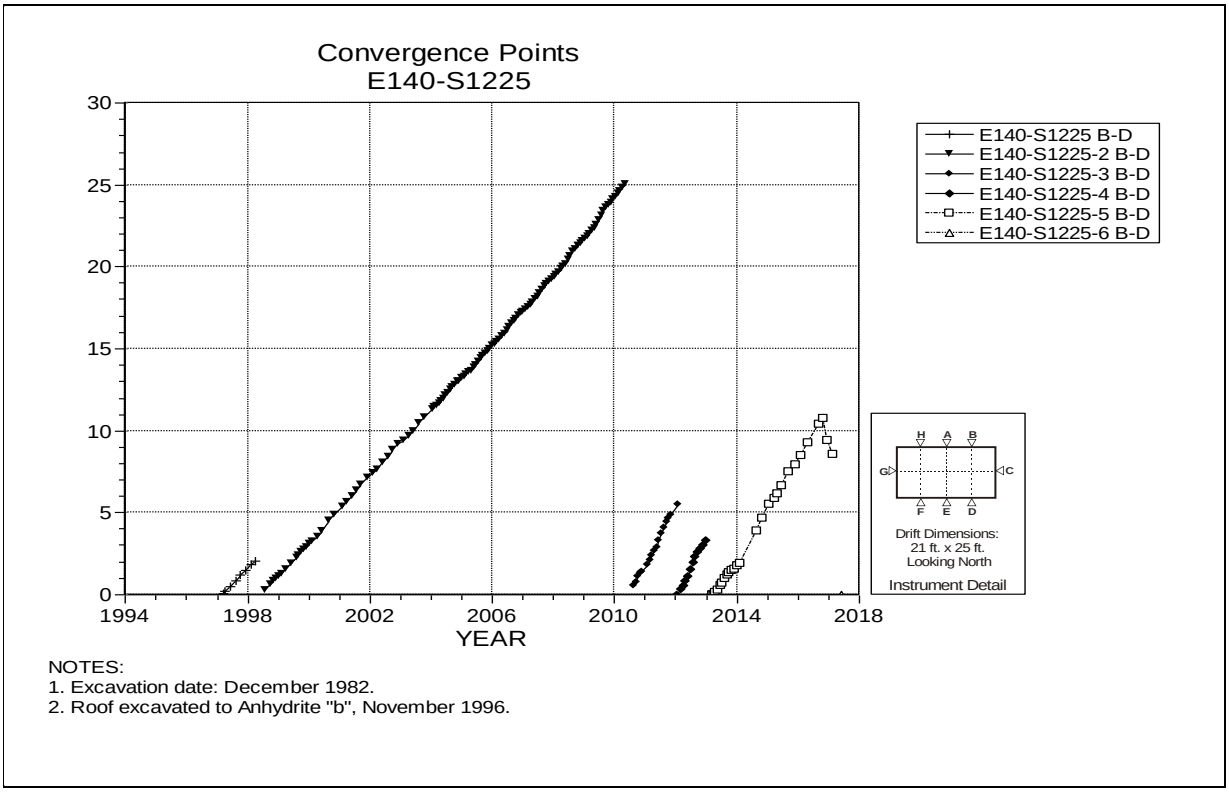

NOTES:
1. Excavation date: December 1982.
2. Roof excavated to Anhydrite "b", November 1996.

Figure 4-67 Convergence Point Array –
E140 S1225 – Roof to Floor – East Quarter Point

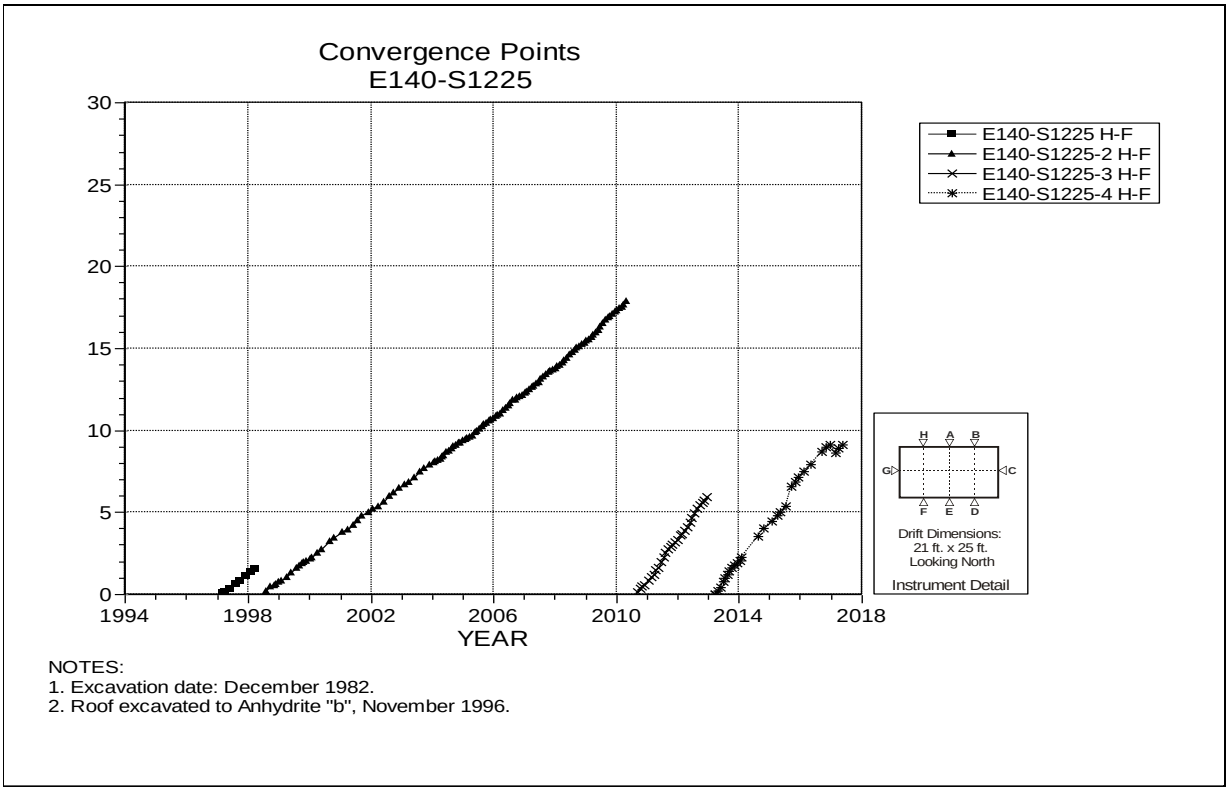

NOTES:
1. Excavation date: December 1982.
2. Roof excavated to Anhydrite "b", November 1996.

Figure 4-68 Convergence Point Array –
E140 S1225 – Roof to Floor – West Quarter Point

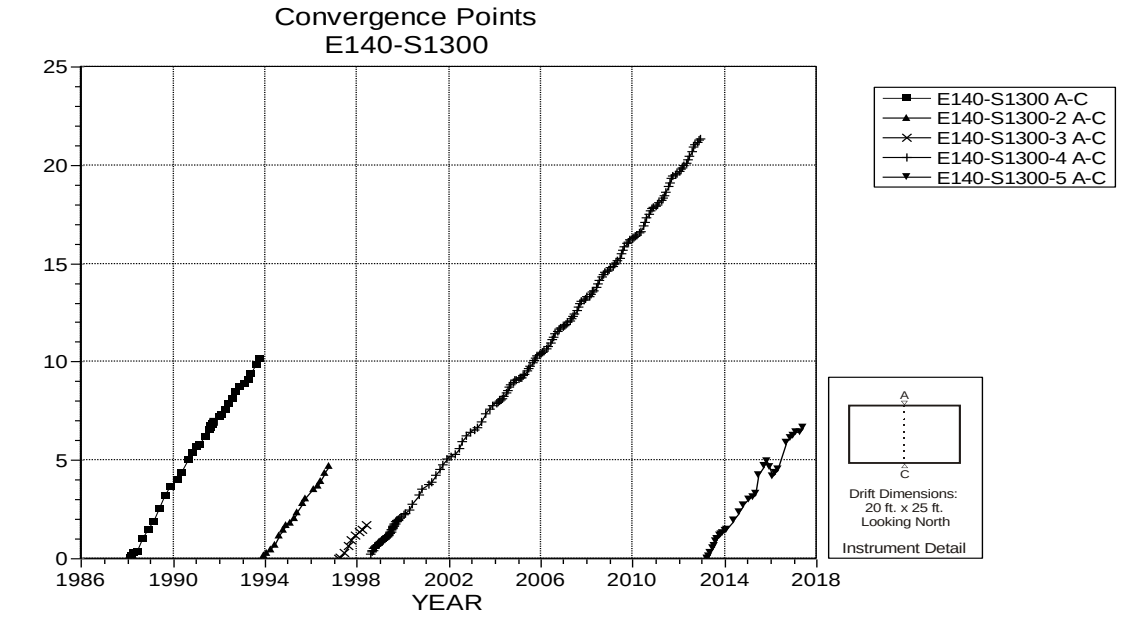

NOTES:
1. Excavation date: December 1982.
2. Roof excavated to Anhydrite "b" in December 1996.

Figure 4-69 Convergence Point Array –
E140 S1300 – Roof to Floor – Centerline

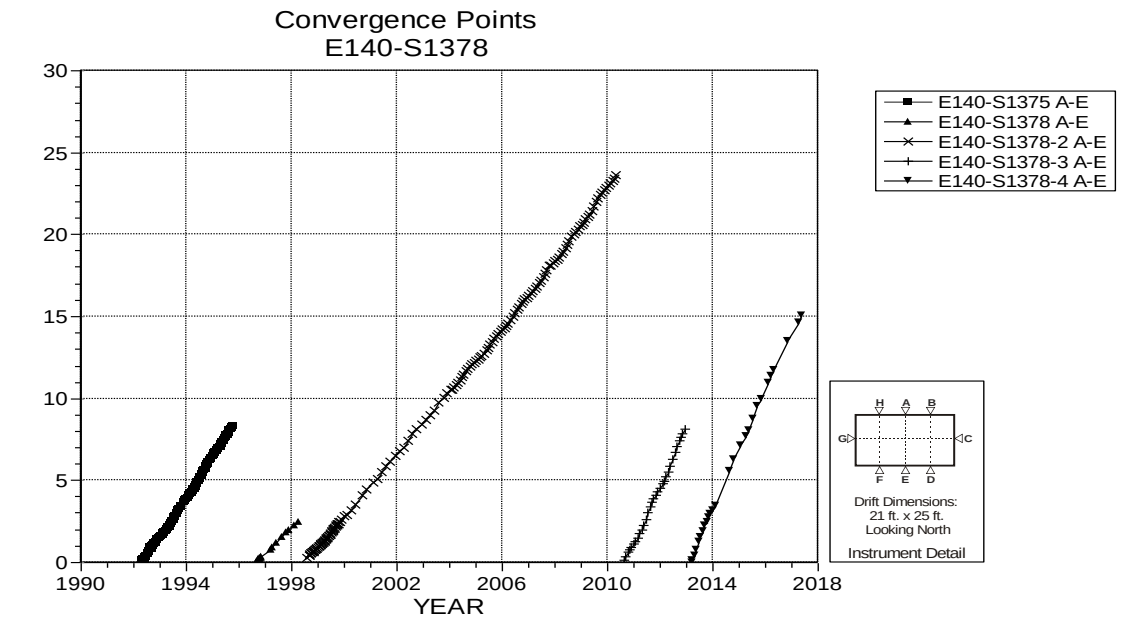

NOTES:
1. Excavation date: December 1982.
2. Roof excavated to Anhydrite "b" in December 1995.

Figure 4-70 Convergence Point Array –
E140 S1378 – Roof to Floor – Centerline

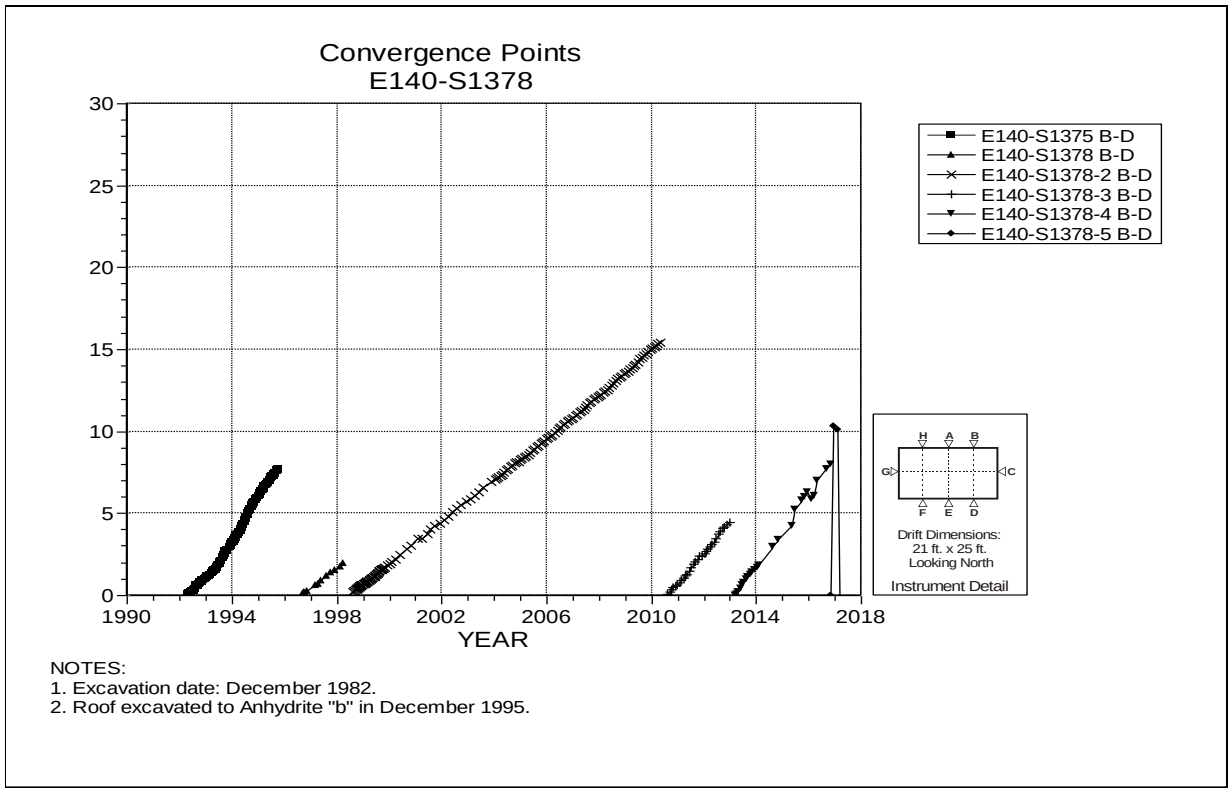

NOTES:
1. Excavation date: December 1982.
2. Roof excavated to Anhydrite "b" in December 1995.

Figure 4-71 Convergence Point Array –
E140 S1378 – Roof to Floor – East Quarter Point

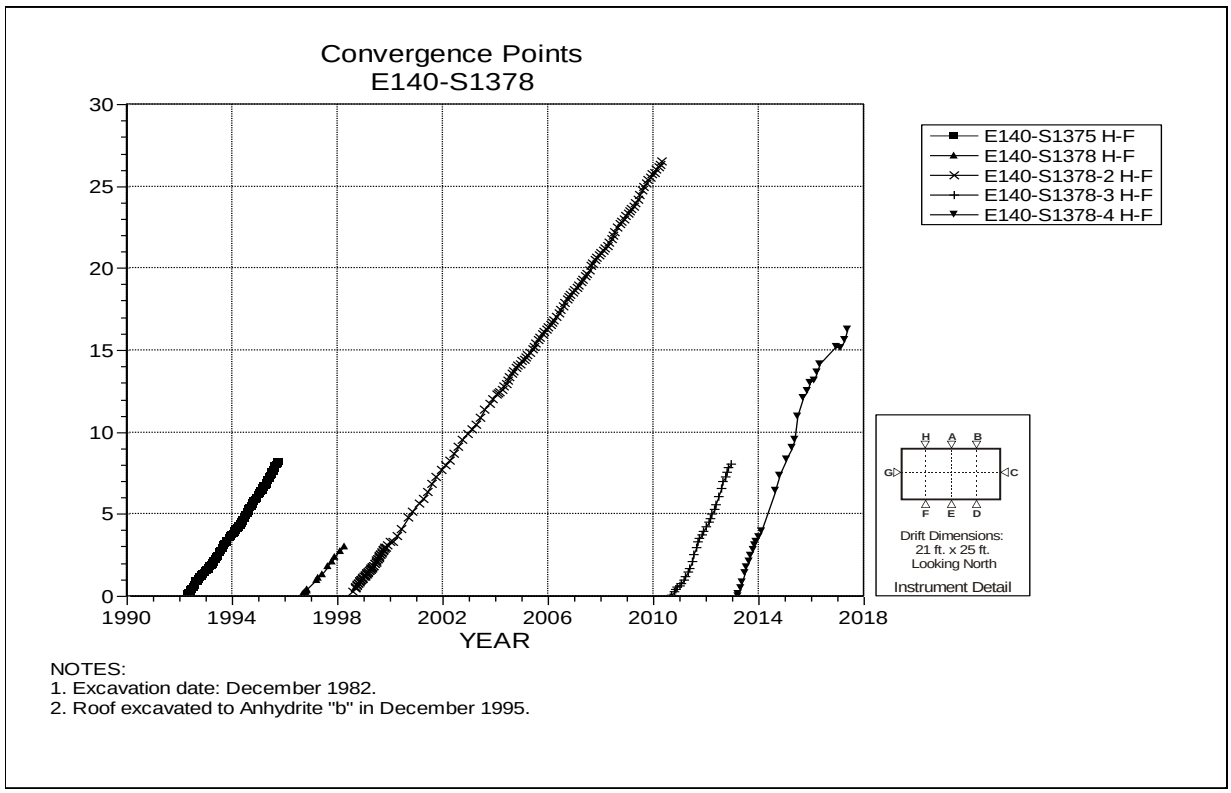

NOTES:
1. Excavation date: December 1982.
2. Roof excavated to Anhydrite "b" in December 1995.

Figure 4-72 Convergence Point Array –
E140 S1378 – Roof to Floor – West Quarter Point

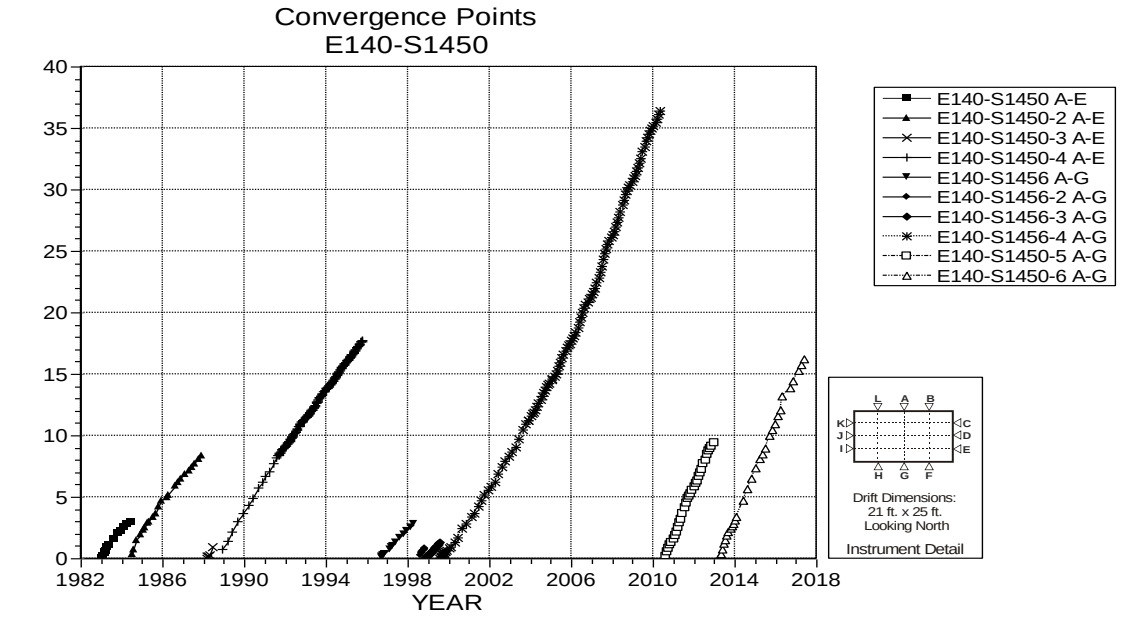

NOTES:
1. Excavation date: December 1982.
2. Roof excavated to Anhydrite "b" in December 1995.

Figure 4-73 Convergence Point Array –
E140 S1450 – Roof to Floor – Centerline

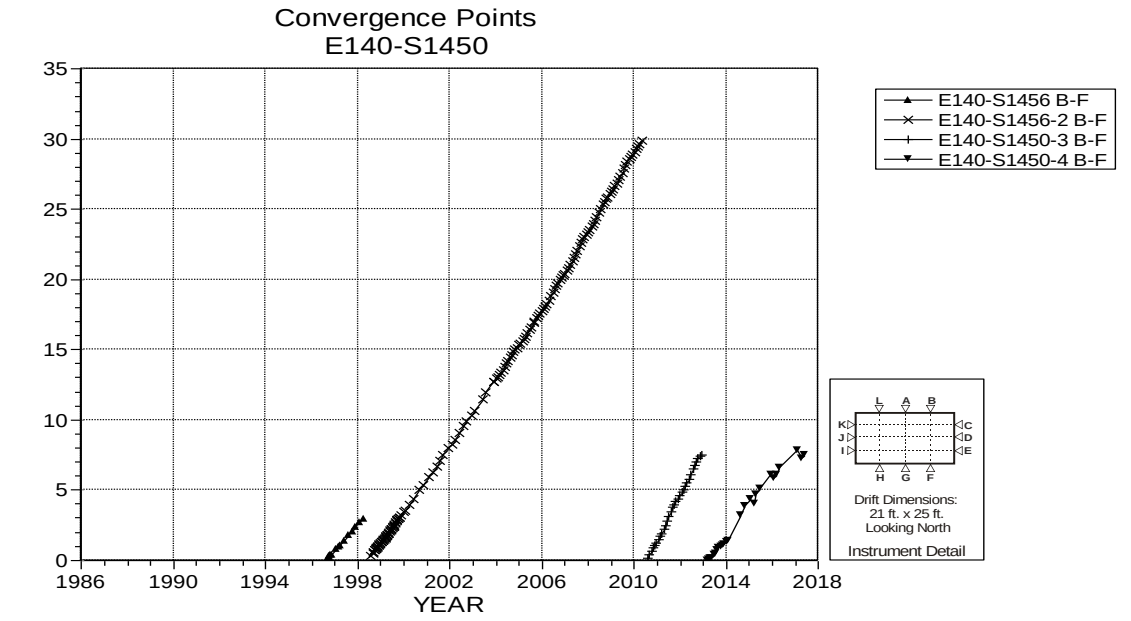

NOTES:
1. Excavation date: December 1982.
2. Roof excavated to Anhydrite "b" in December 1995.

Figure 4-74 Convergence Point Array –
E140 S1450 – Roof to Floor – East Quarter Point

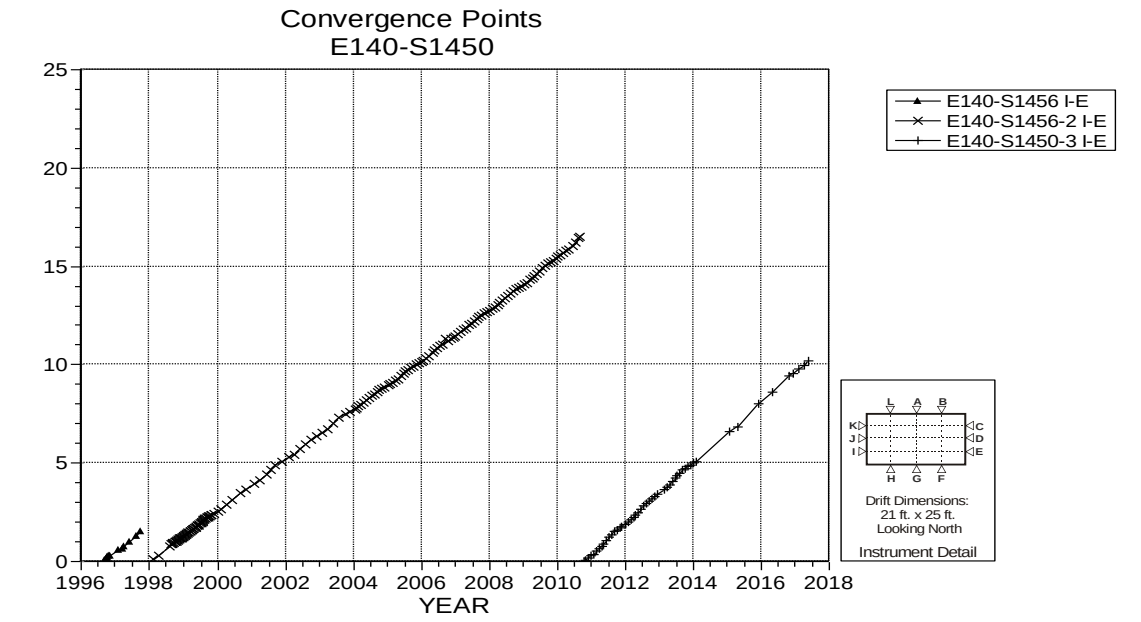

NOTES:
1. Excavation date: December 1982.
2. Roof excavated to Anhydrite "b" in December 1995.

Figure 4-75 Convergence Point Array –
E140 S1450 – Rib to Rib

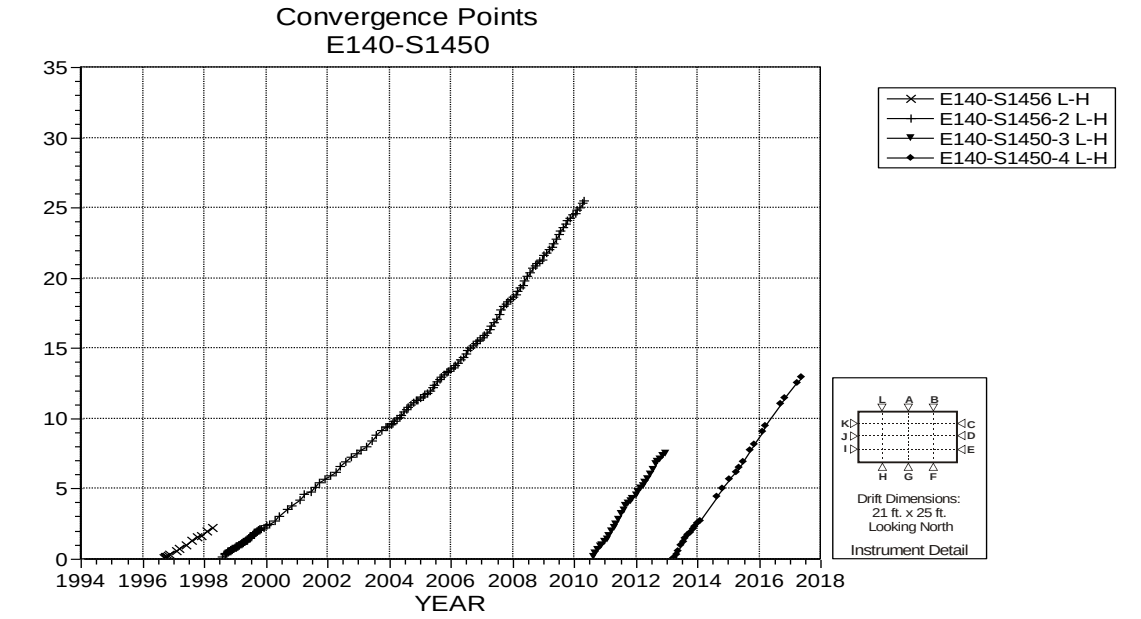

NOTES:
1. Excavation date: December 1982.
2. Roof excavated to Anhydrite "b" in December 1995.

Figure 4-76 Convergence Point Array –
E140 S1450 – Roof to Floor – West Quarter Point

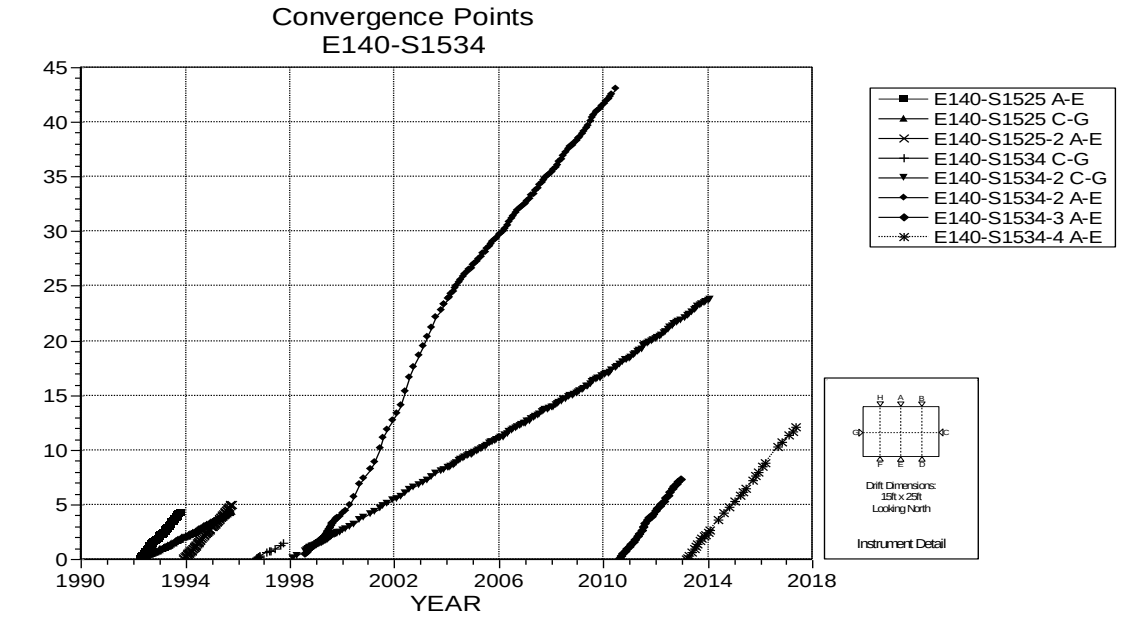

NOTES:
1. Excavation date: December 1982.
2. Roof excavated to Anhydrite "b" in December 1995.
3. Replaced by E140-S1534.

Figure 4-77 Convergence Point Array –
E140 S1534 – All Chords

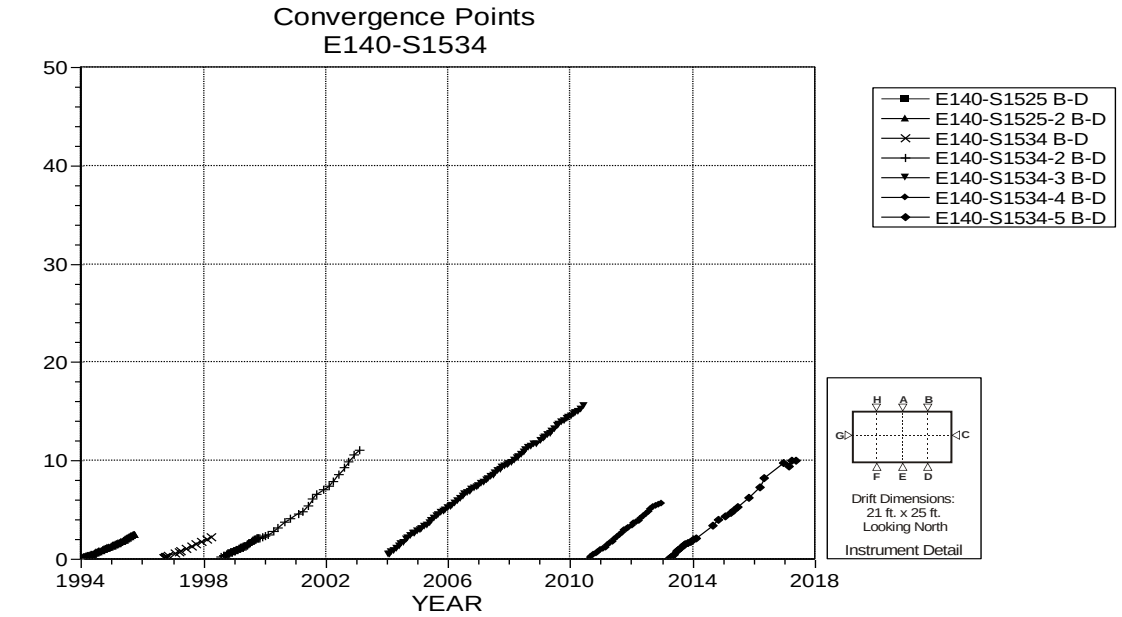

NOTES:
1. Excavation date: December 1982.
2. Roof excavated to Anhydrite "b" in late 1995.

Figure 4-78 Convergence Point Array –
E140 S1534 – Roof to Floor – East Quarter Point

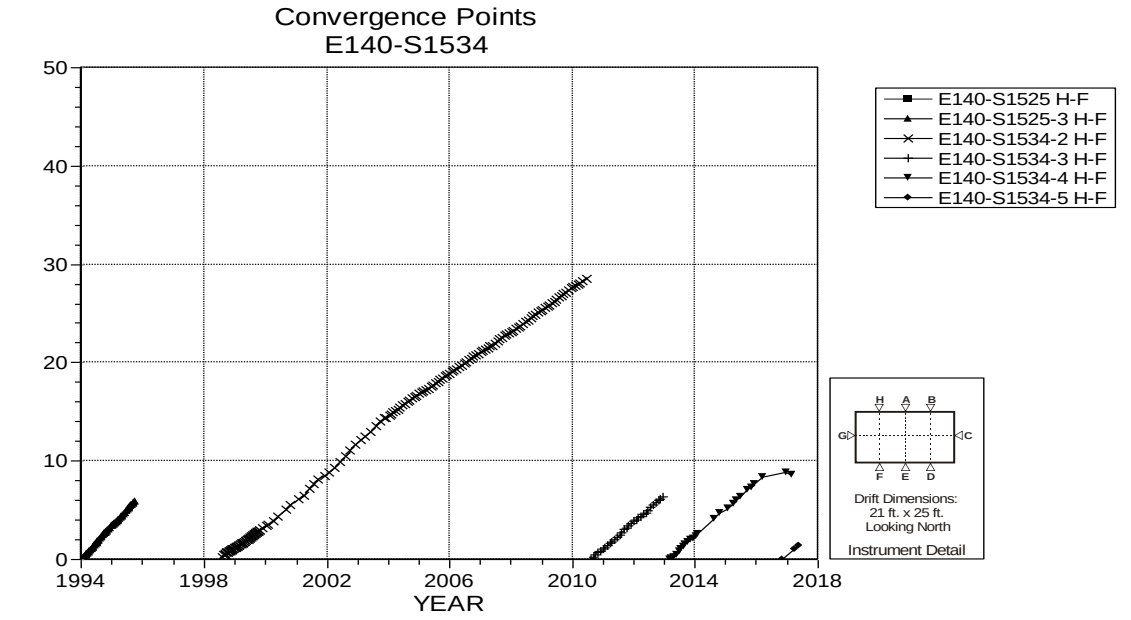

NOTES:
1. Excavation date: December 1982.
2. Roof excavated to Anhydrite "b" in late 1995.

Figure 4-79 Convergence Point Array –
E140 S1534 – Roof to Floor – West Quarter Point

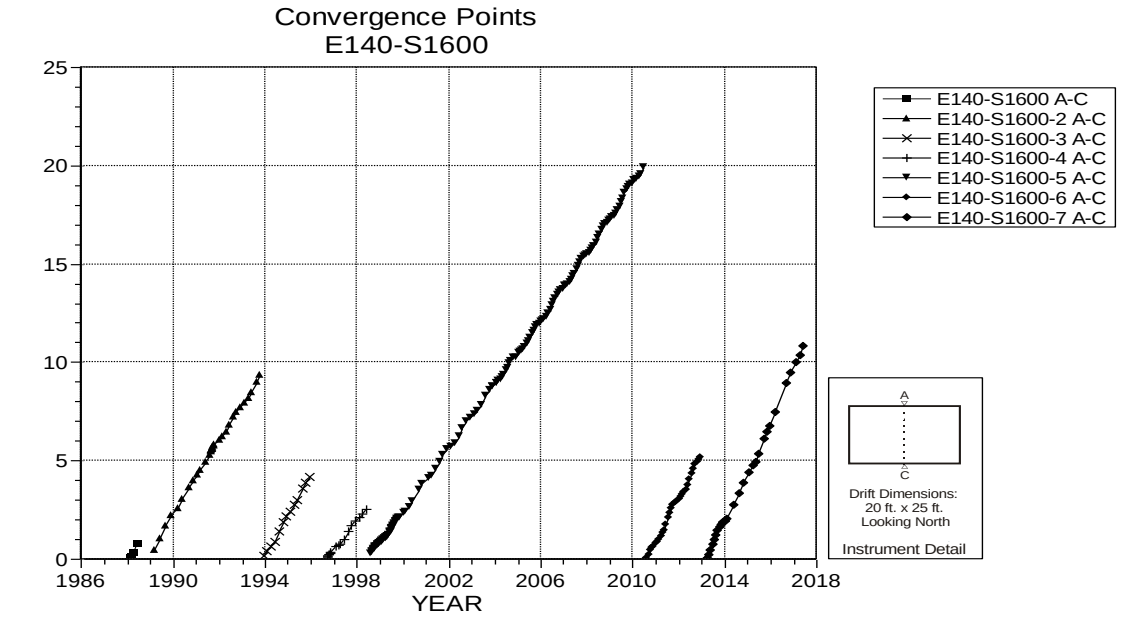

NOTES:
1. Excavation date: December 1982.
2. Roof excavated to Anhydrite "b" in December 1996.

Figure 4-80 Convergence Point Array –
E140 S1600 – Roof to Floor – Centerline

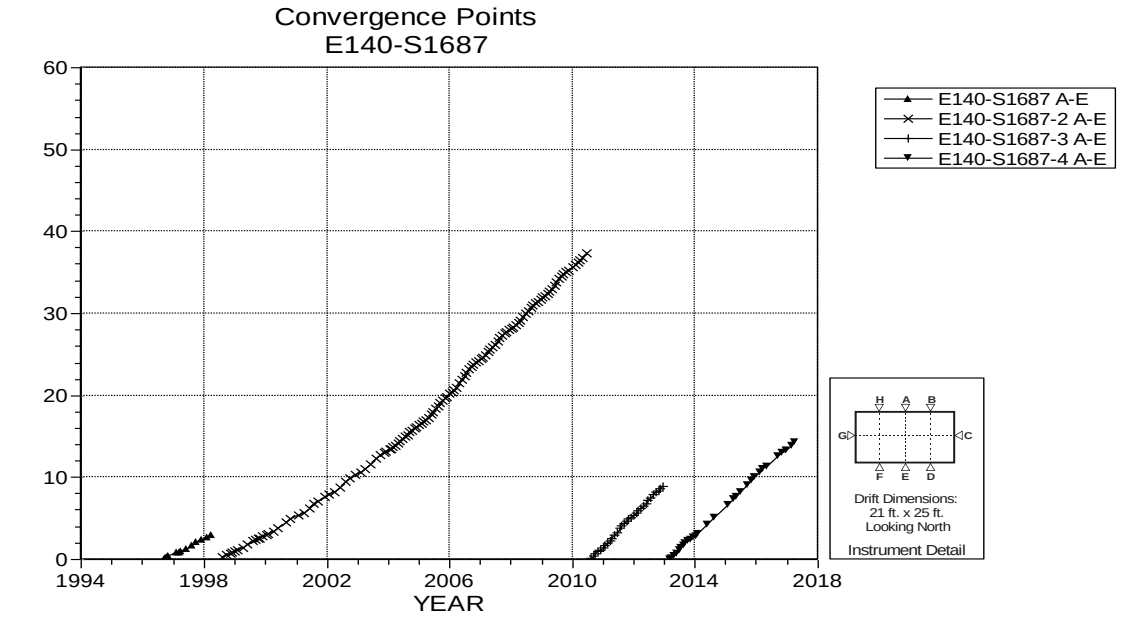

NOTES:
1. Excavation date: December 1982.
2. Roof excavated to Anhydrite "b" in early 1996.

Figure 4-81 Convergence Point Array –
E140 S1687 – Roof to Floor – Centerline

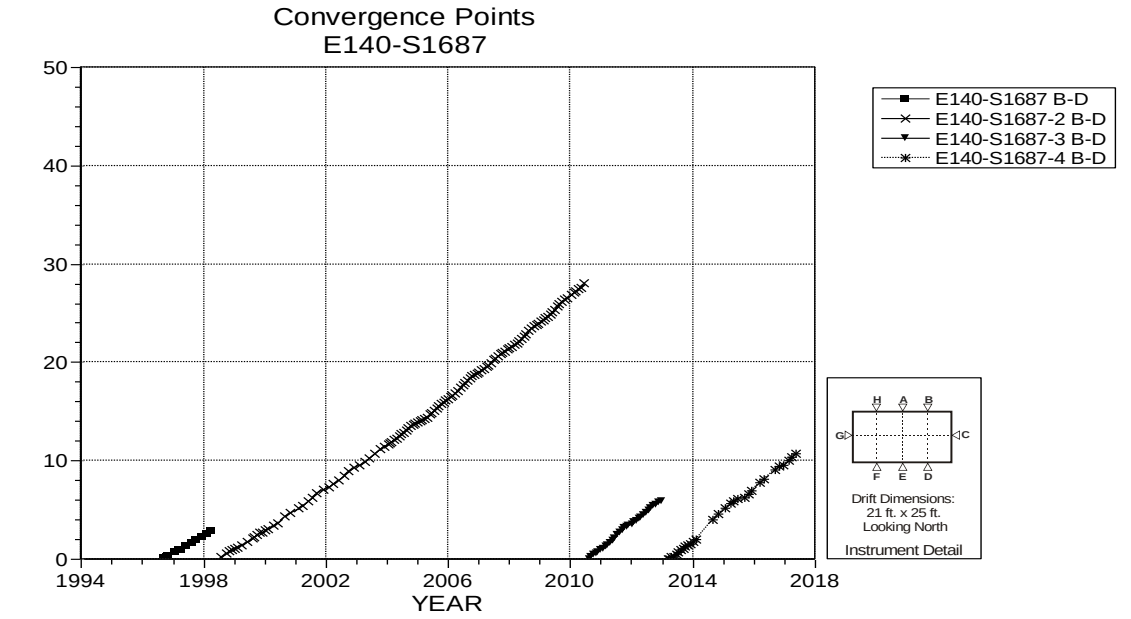

NOTES:
1. Excavation date: December 1982.
2. Roof excavated to Anhydrite "b" in early 1996.

Figure 4-82 Convergence Point Array –
E140 S1687 – Roof to Floor – East Quarter Point

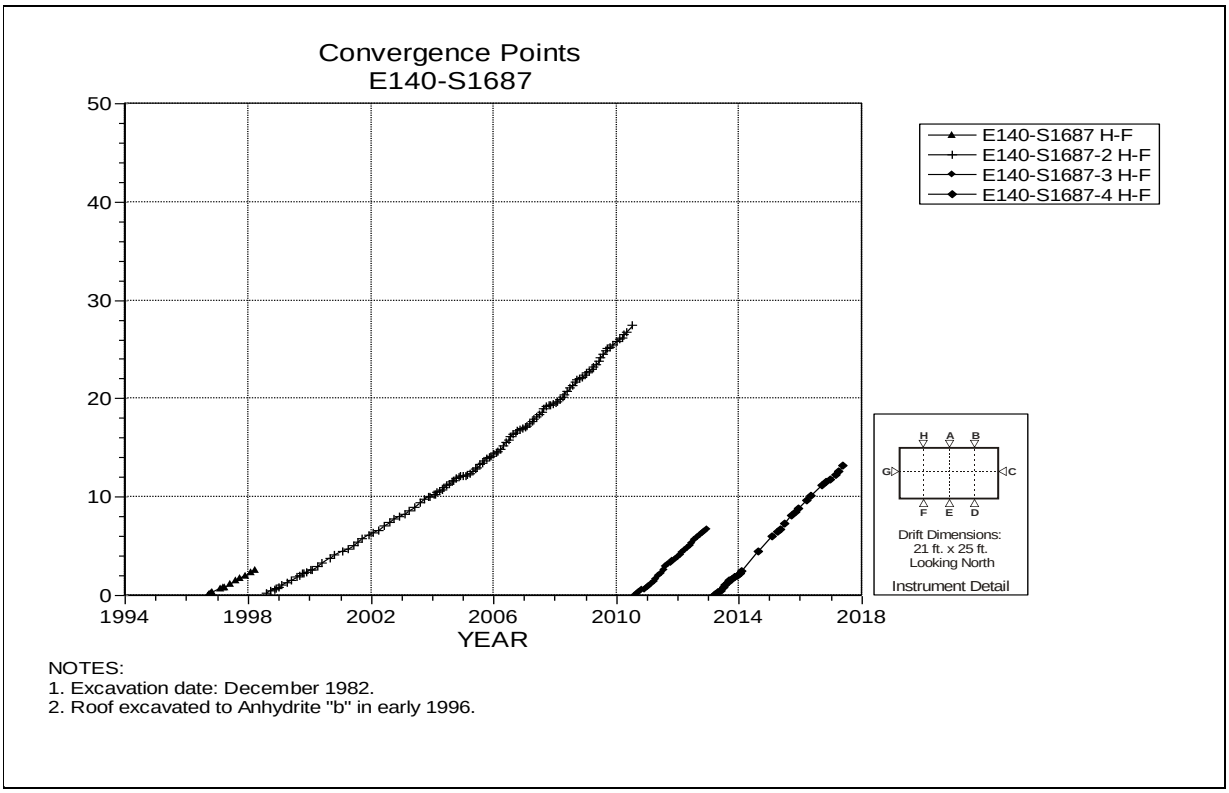

Figure 4-83 Convergence Point Array –
E140 S1687 – Roof to Floor – West Quarter Point

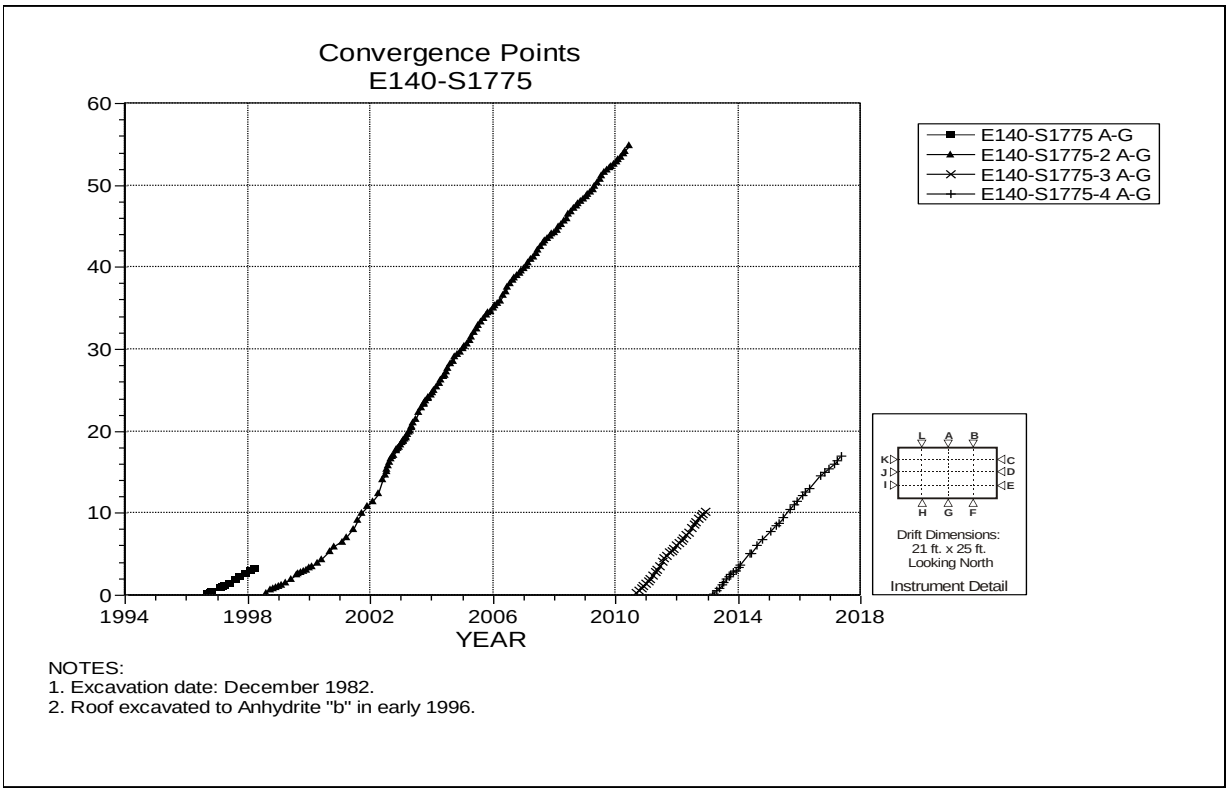

Figure 4-84 Convergence Point Array –
E140 S1775 – Roof to Floor – Centerline

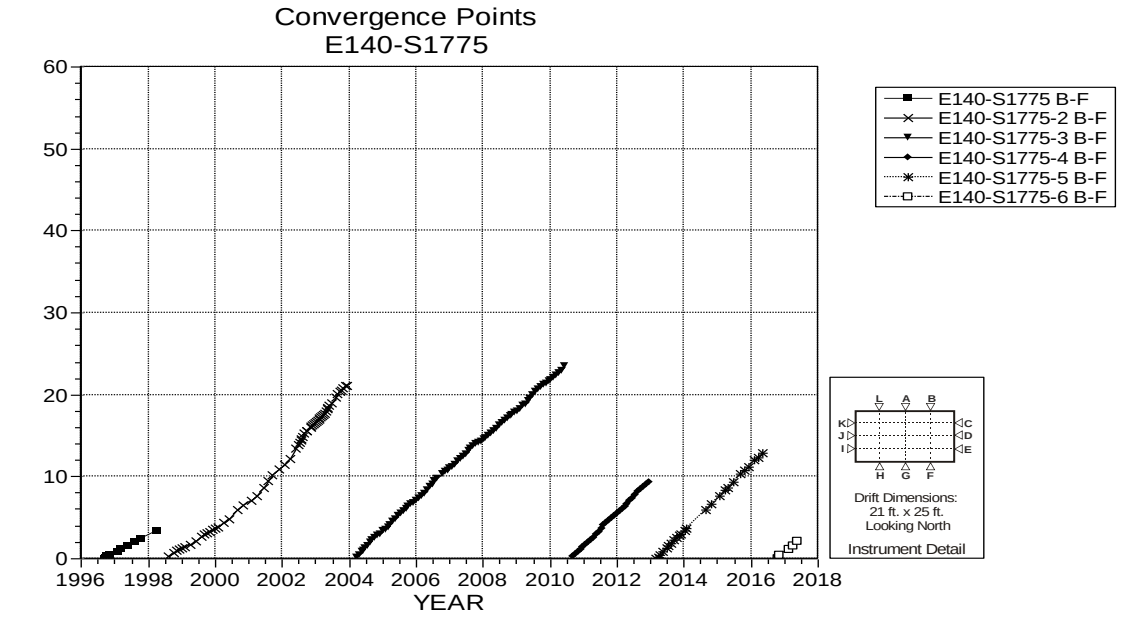

NOTES:
1. Excavation date: December 1982.
2. Roof excavated to Anhydrite "b" in early 1996.
3. Anchor 'F' mined out, reinstalled October 2016.

Figure 4-85 Convergence Point Array –
E140 S1775 – Roof to Floor – East Quarter Point

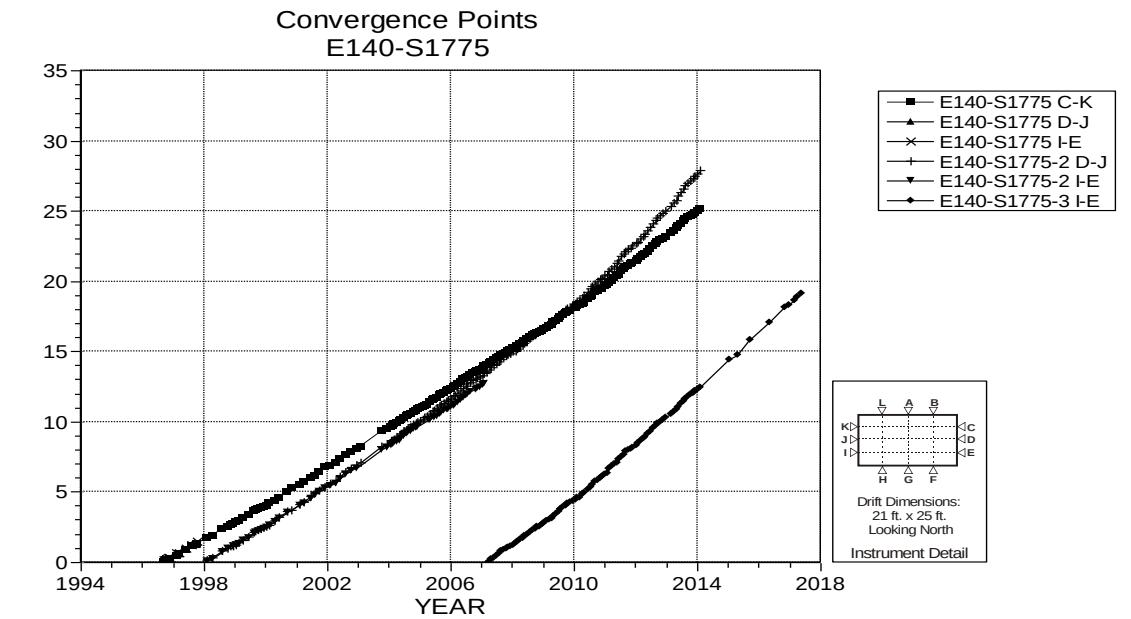

NOTES:
1. Excavation date: December 1982.
2. Roof excavated to Anhydrite "b" in early 1996.
3. Reinstalled point "E" after it was broken off 3/8/07.

Figure 4-86 Convergence Point Array –
E140 S1775 – Rib to Rib

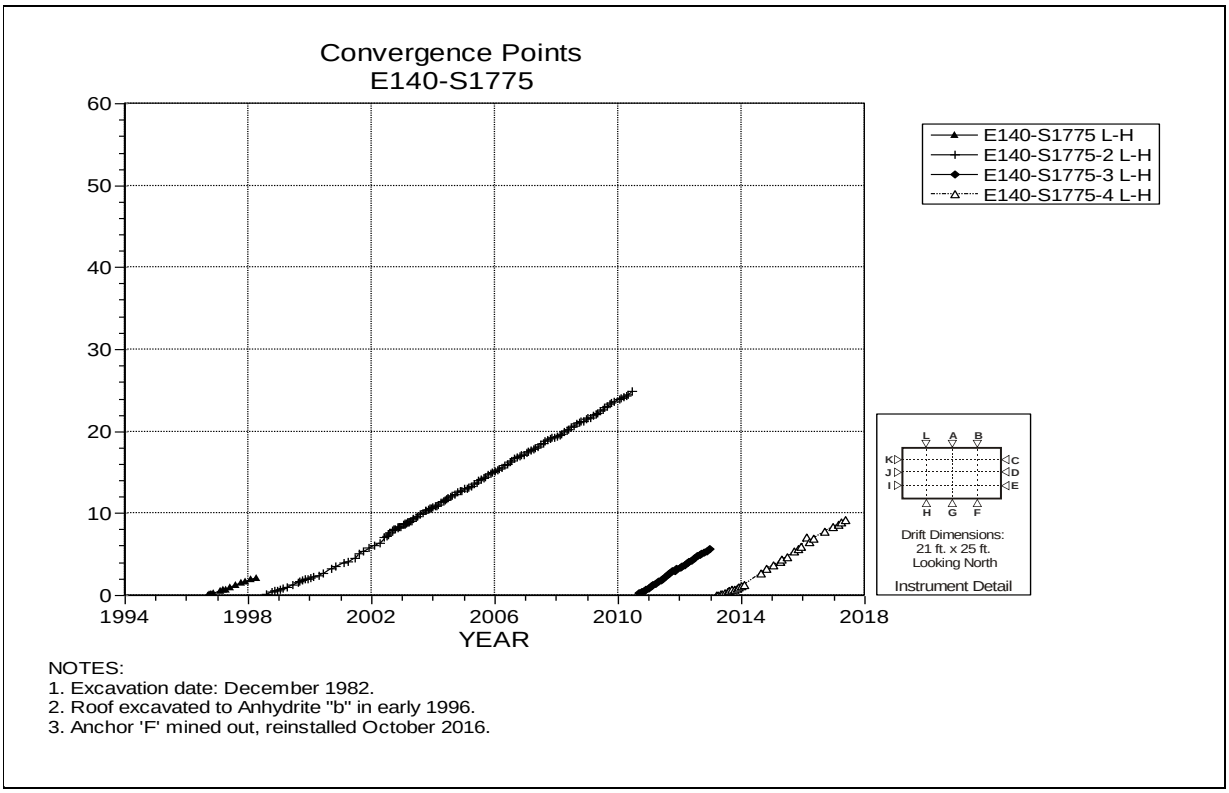

Figure 4-87 Convergence Point Array –
E140 S1775 – Roof to Floor – West Quarter Point

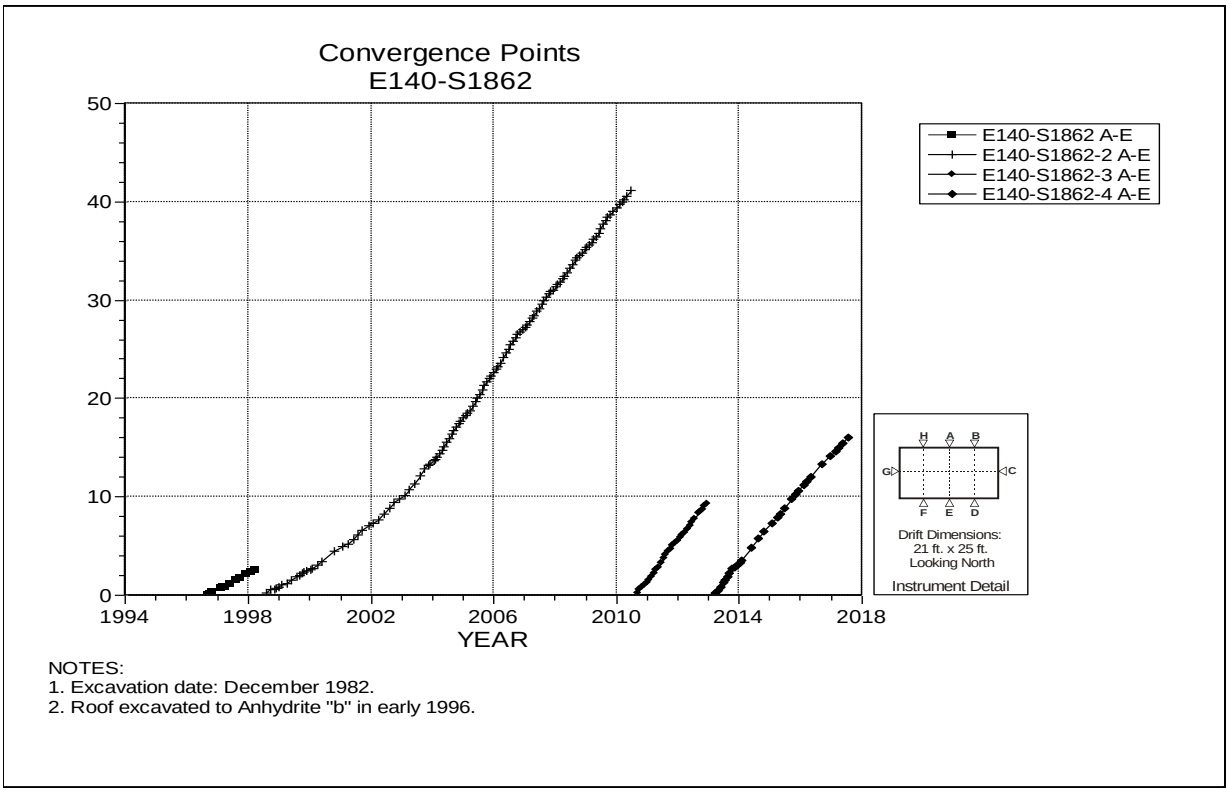

Figure 4-88 Convergence Point Array –
E140 S1862 – Roof to Floor – Centerline

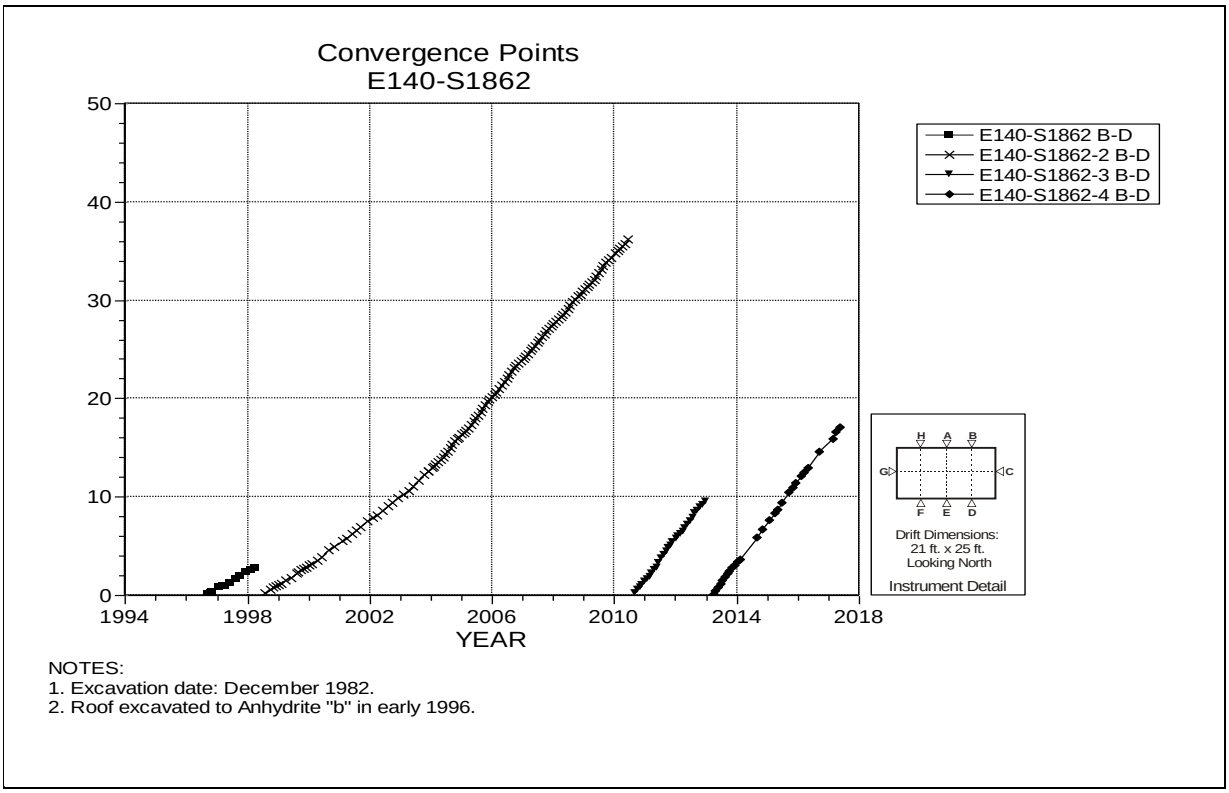

Figure 4-89 Convergence Point Array –
E140 S1862 – Roof to Floor – East Quarter Point

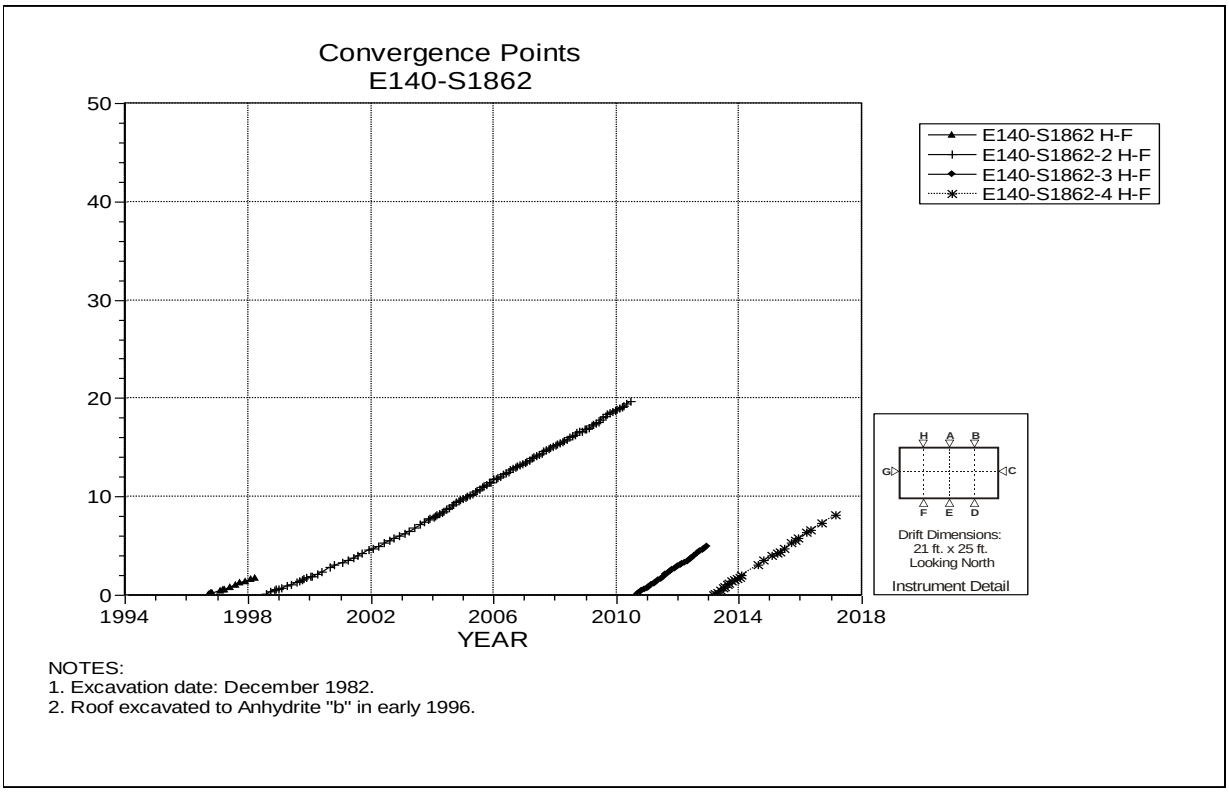

Figure 4-90 Convergence Point Array –
E140 S1862 – Roof to Floor – West Quarter Point

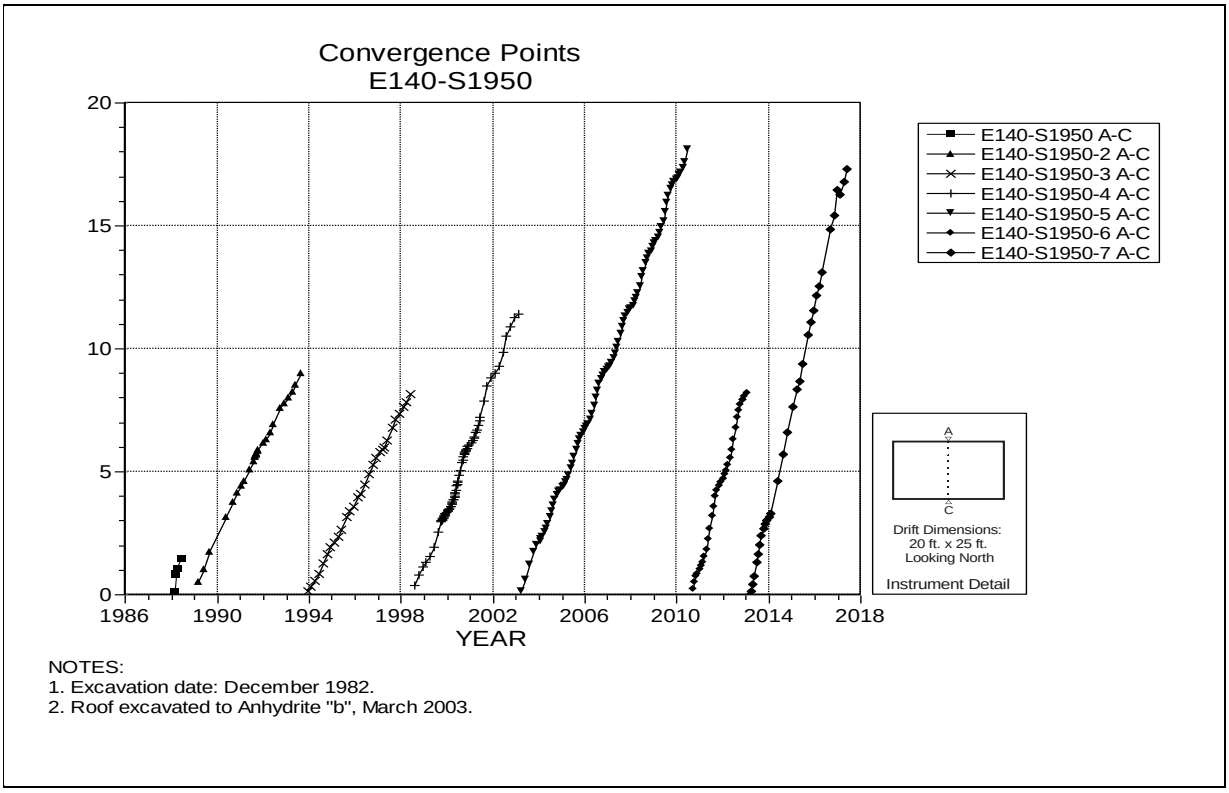

Figure 4-91 Convergence Point Array –
E140 S1950 – Roof to Floor – Centerline

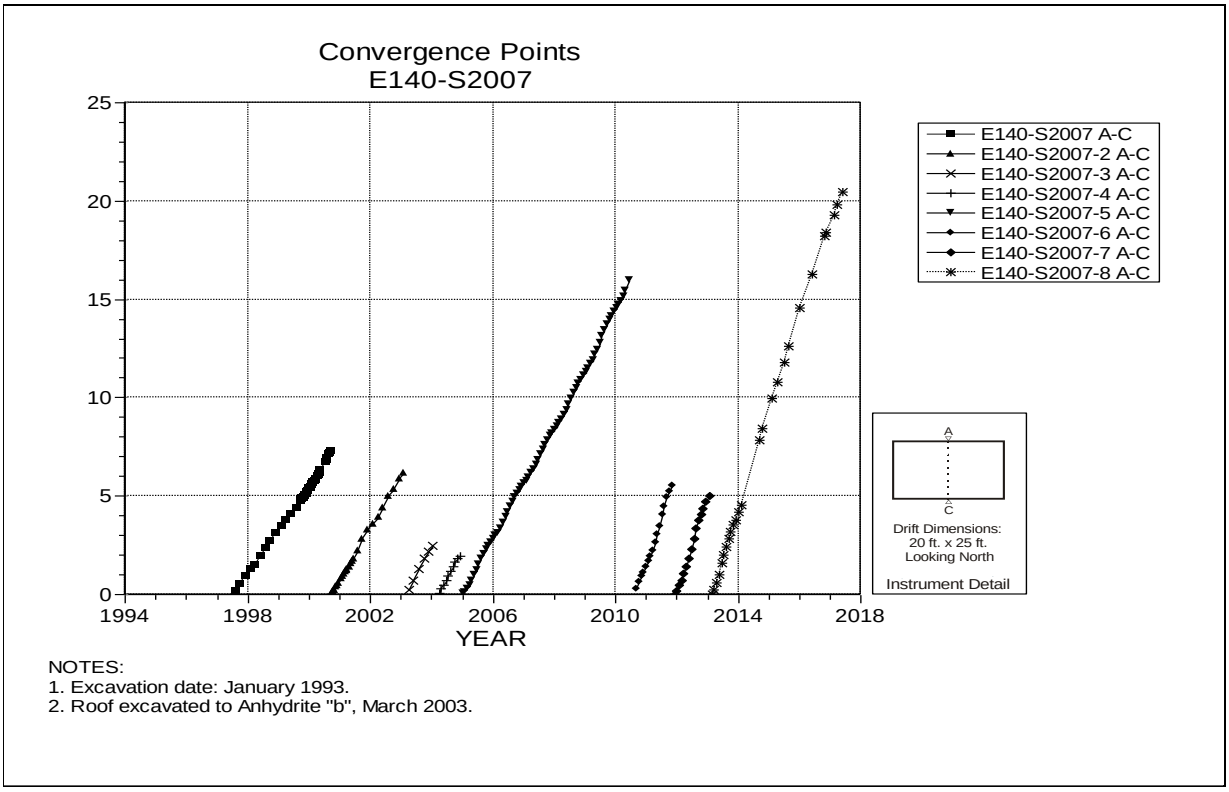

Figure 4-92 Convergence Point Array –
E140 S2007 – Roof to Floor – Centerline

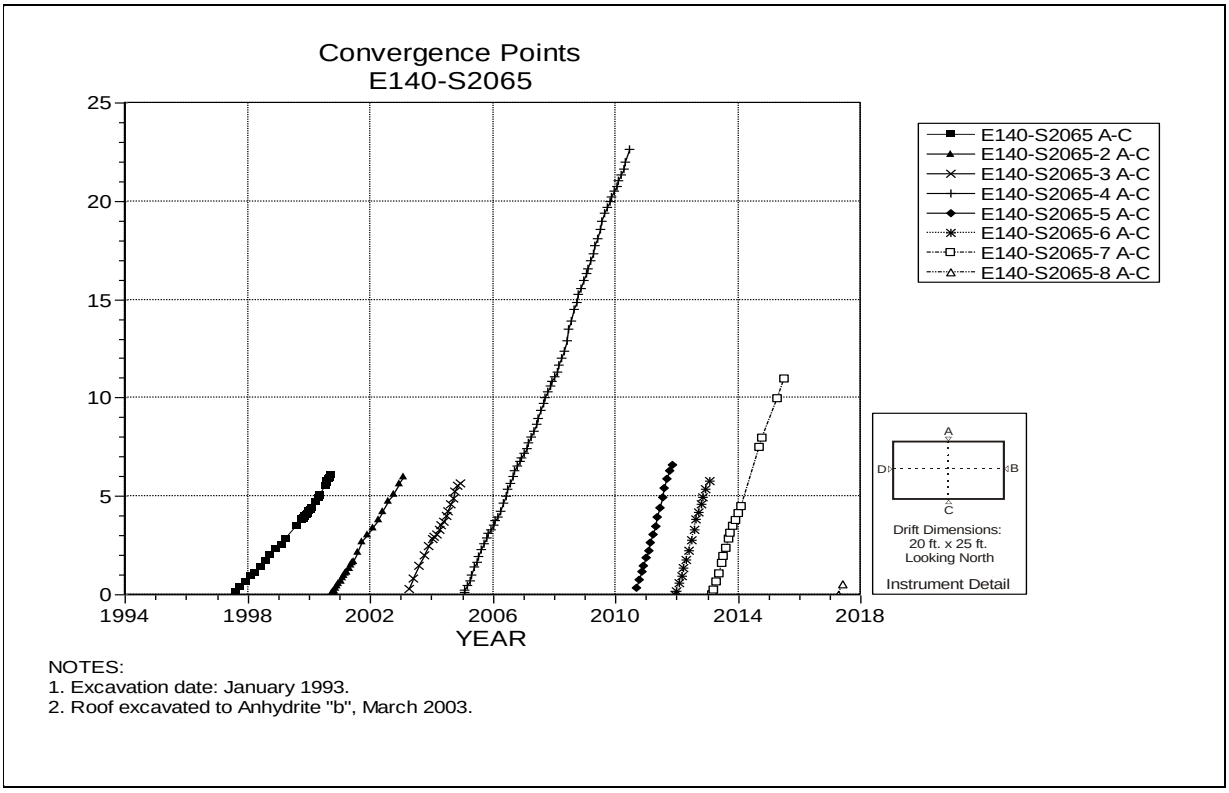

NOTES:
1. Excavation date: January 1993.
2. Roof excavated to Anhydrite "b", March 2003.

Figure 4-93 Convergence Point Array –
E140 S2065 – Roof to Floor – Centerline

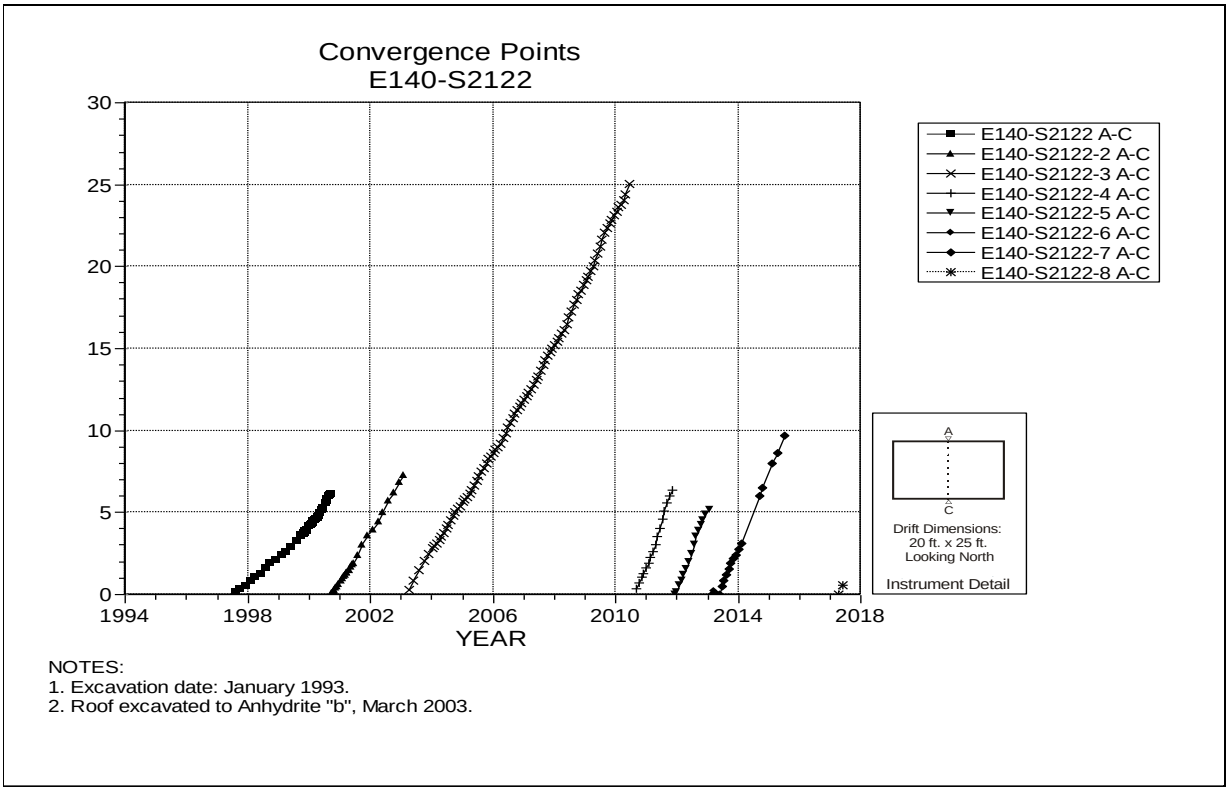

NOTES:
1. Excavation date: January 1993.
2. Roof excavated to Anhydrite "b", March 2003.

Figure 4-94 Convergence Point Array –
E140 S2122 – Roof to Floor – Centerline

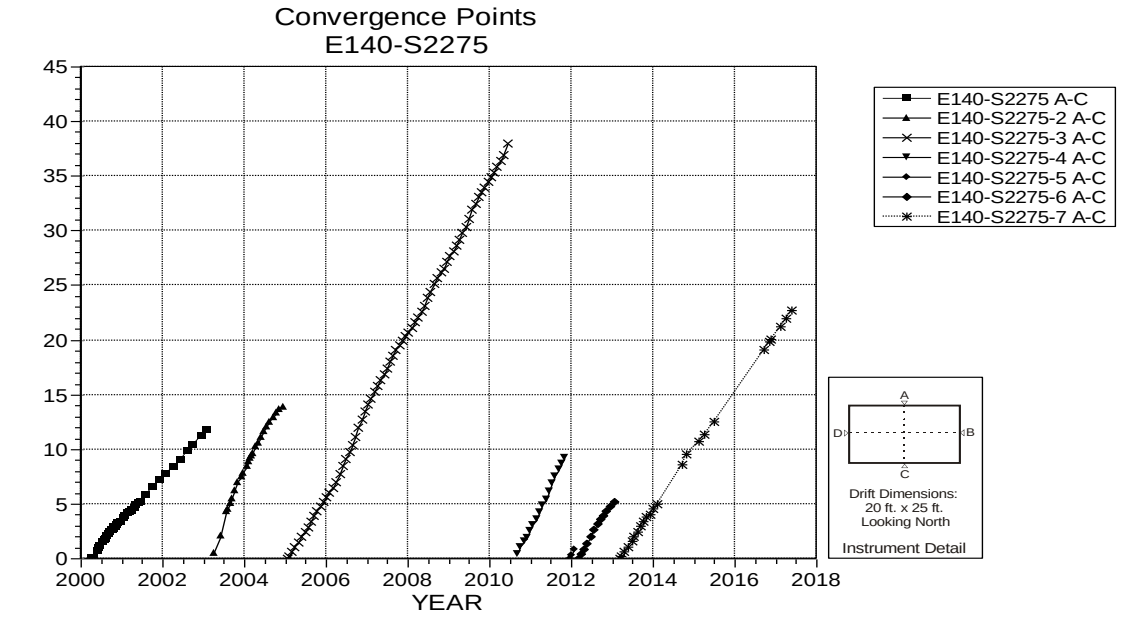

NOTES:
1. Excavation date: January 1983.
2. Roof excavated to Anhydrite "b", March 2003.

Figure 4-95 Convergence Point Array –
E140 S2275 – Roof to Floor – Centerline

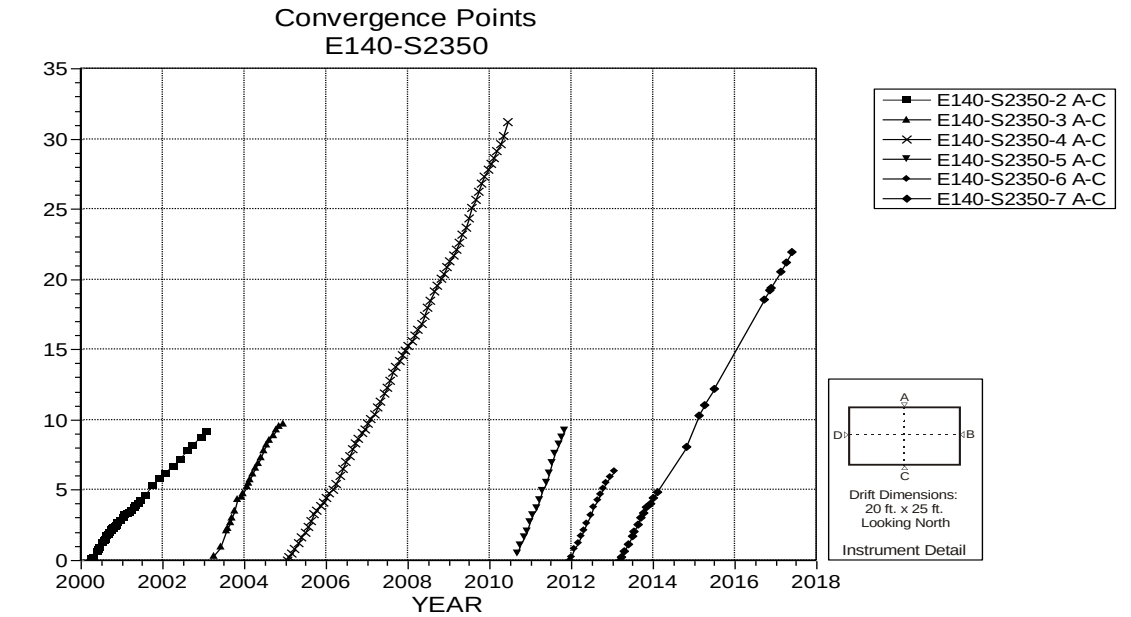

NOTES:
1. Excavation date: January 1983.
2. Roof excavated to Anhydrite "b", March 2003.

Figure 4-96 Convergence Point Array –
E140 S2350 – Roof to Floor – Centerline

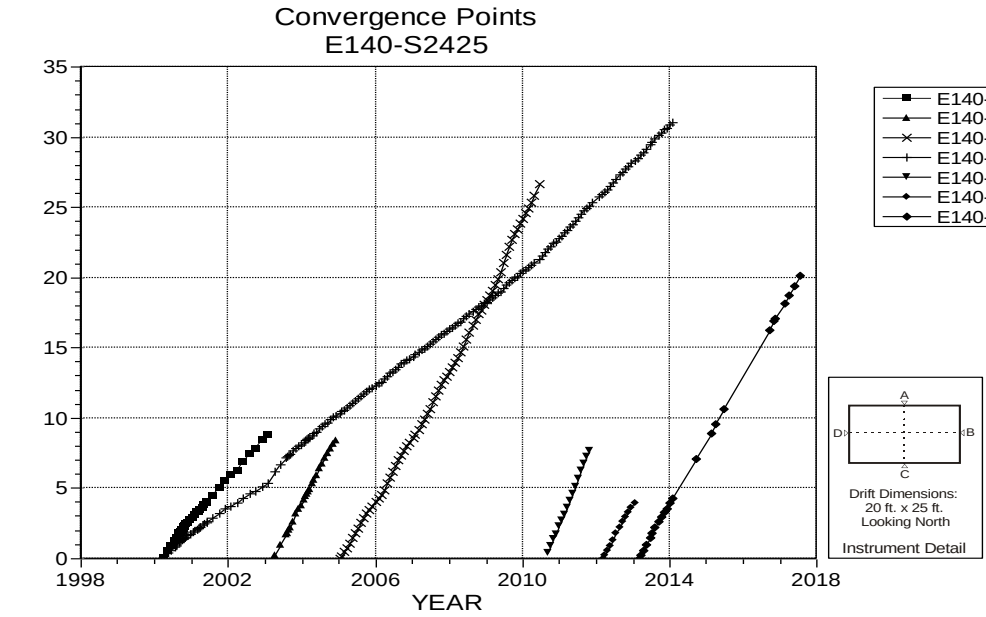

NOTES:
1. Excavation date: January 1983.
2. Roof excavated to Anhydrite "b", March 2003.

Figure 4-97 Convergence Point Array –
E140 S2425 – All Chords

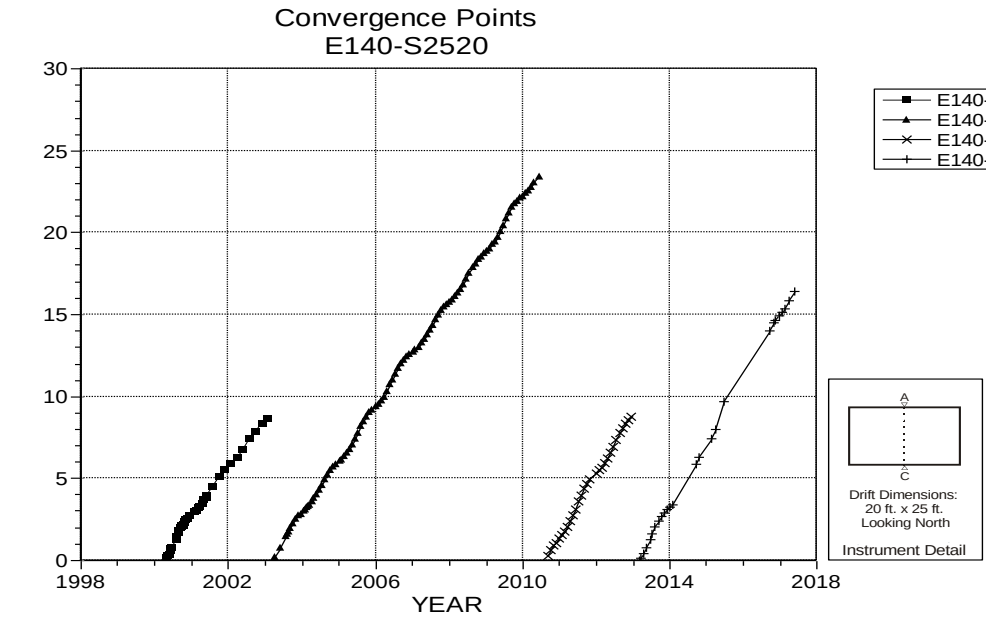

NOTES:
1. Excavation date: January 1983.
2. Roof excavated to Anhydrite "b", March 2003.

Figure 4-98 Convergence Point Array –
E140 S2520 – Roof to Floor – Centerline

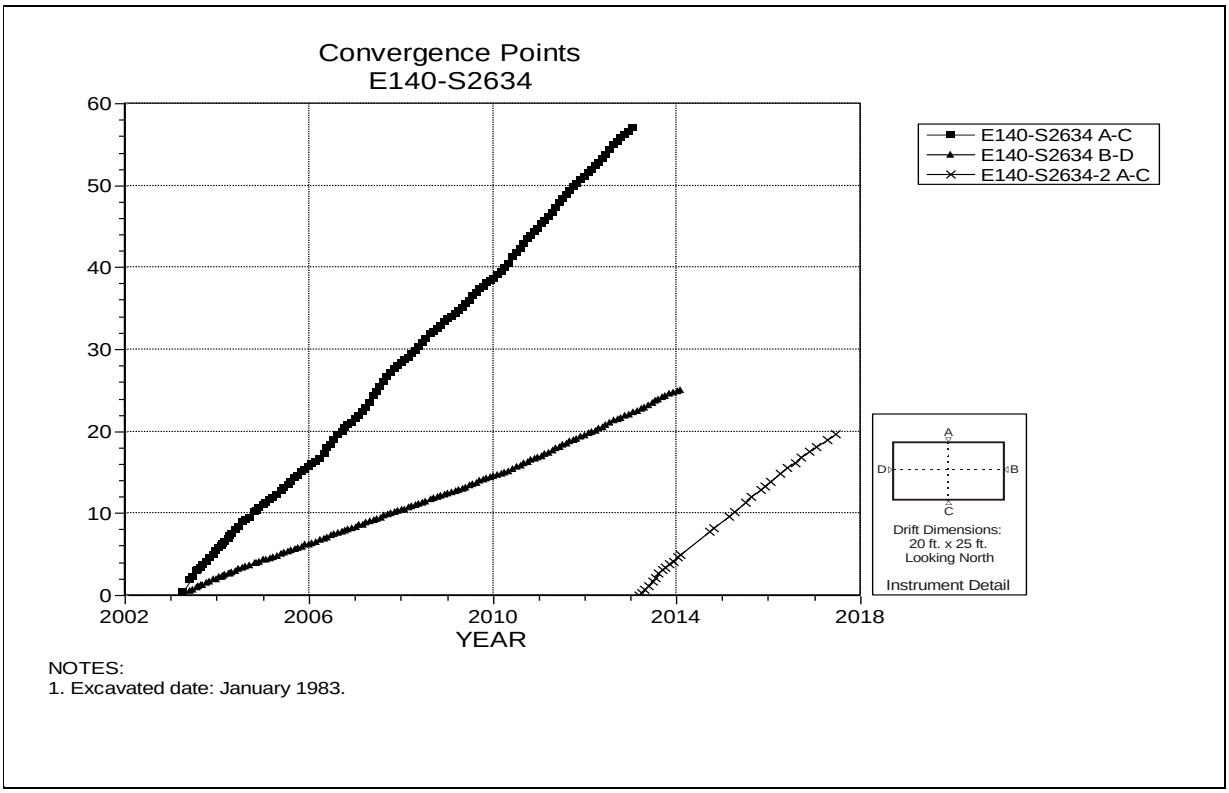

NOTES:
1. Excavated date: January 1983.

Figure 4-99 Convergence Point Array –
E140 S2634 – All Chords

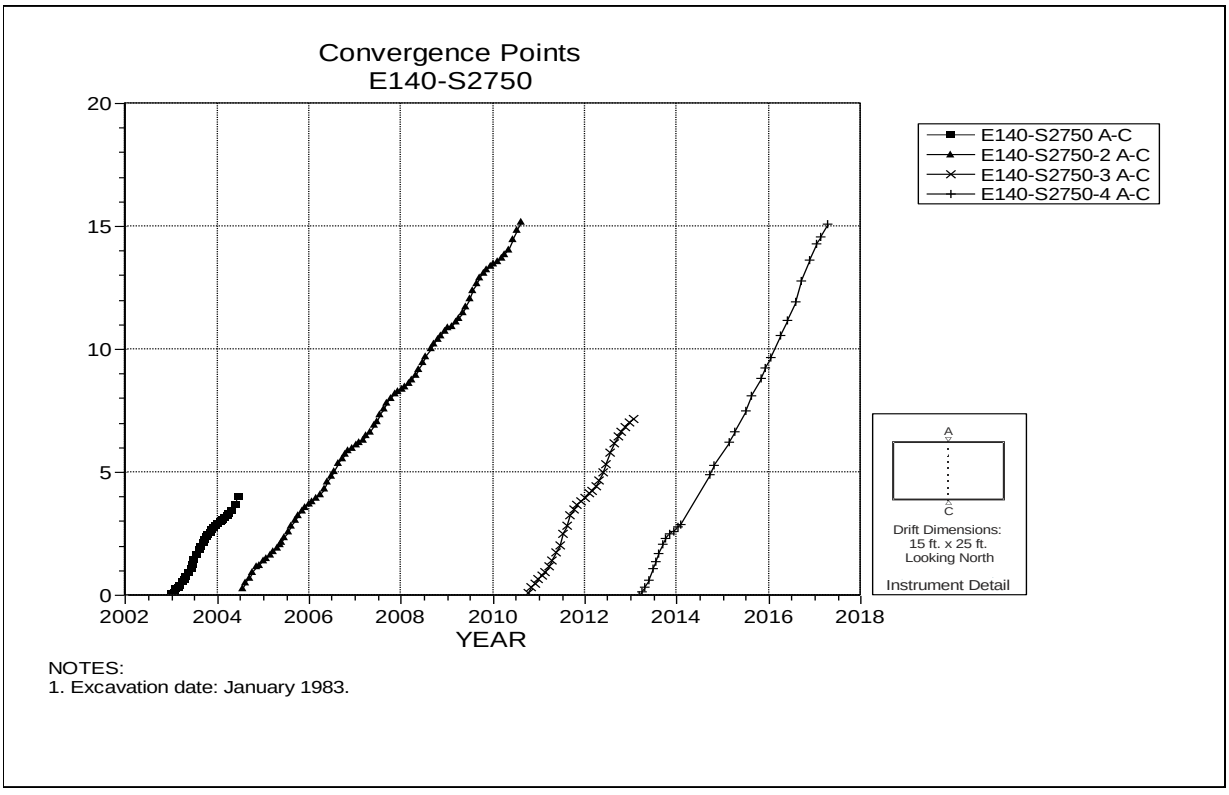

NOTES:
1. Excavation date: January 1983.

Figure 4-100 Convergence Point Array –
E140 S2750 – Roof to Floor – Centerline

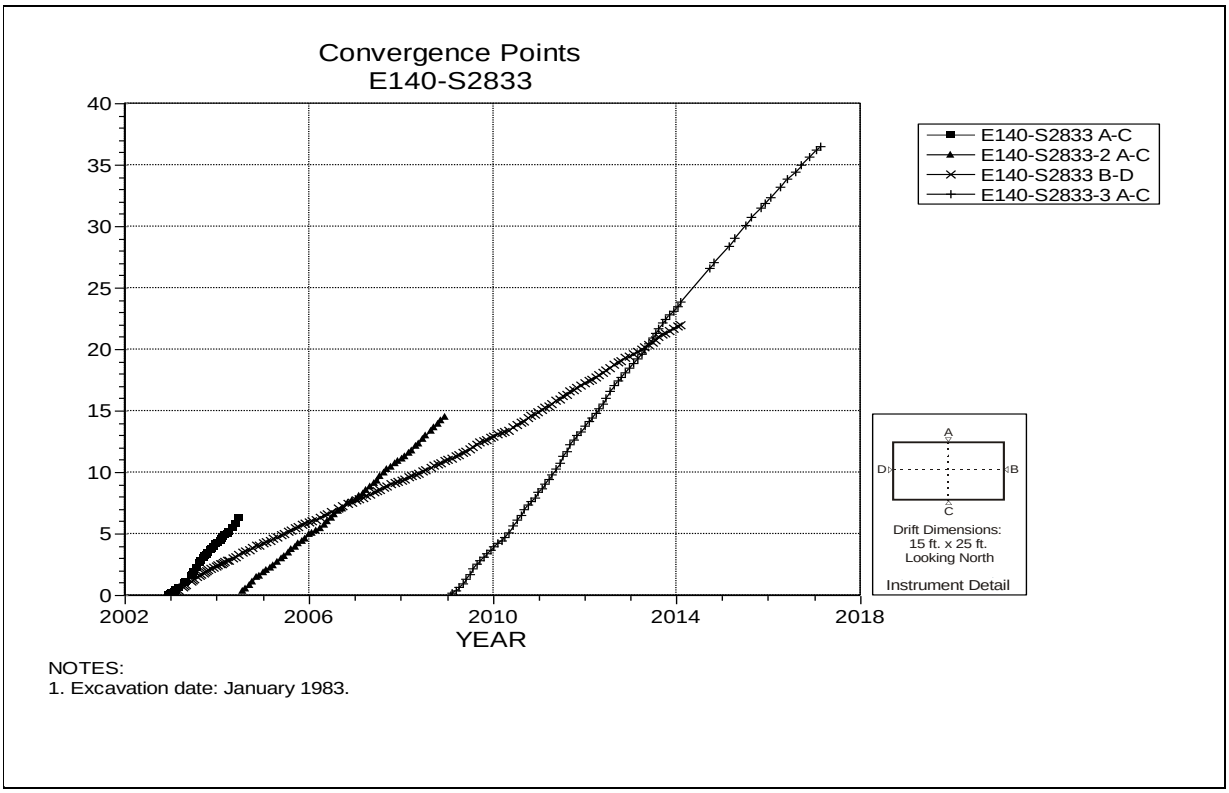

Figure 4-101 Convergence Point Array –
E140 S2883 – All Chords

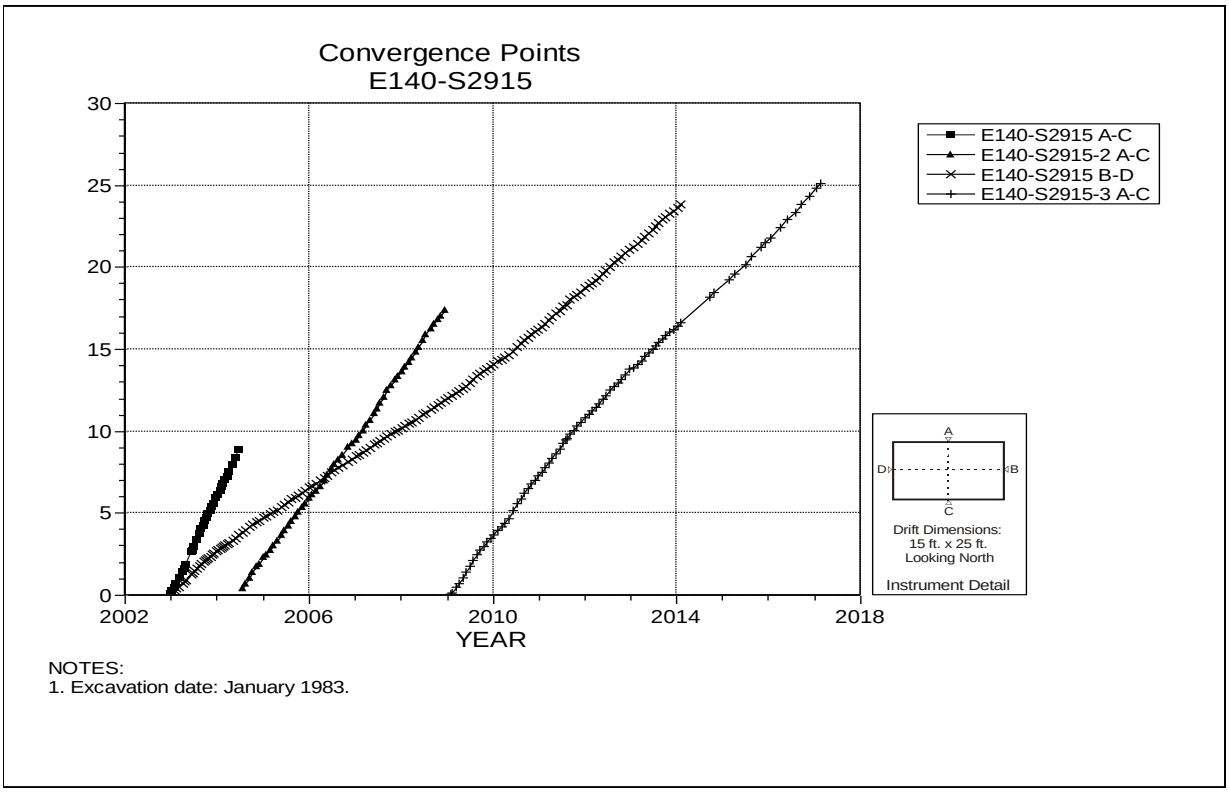

Figure 4-102 Convergence Point Array –
E140 S2915 – All Chords

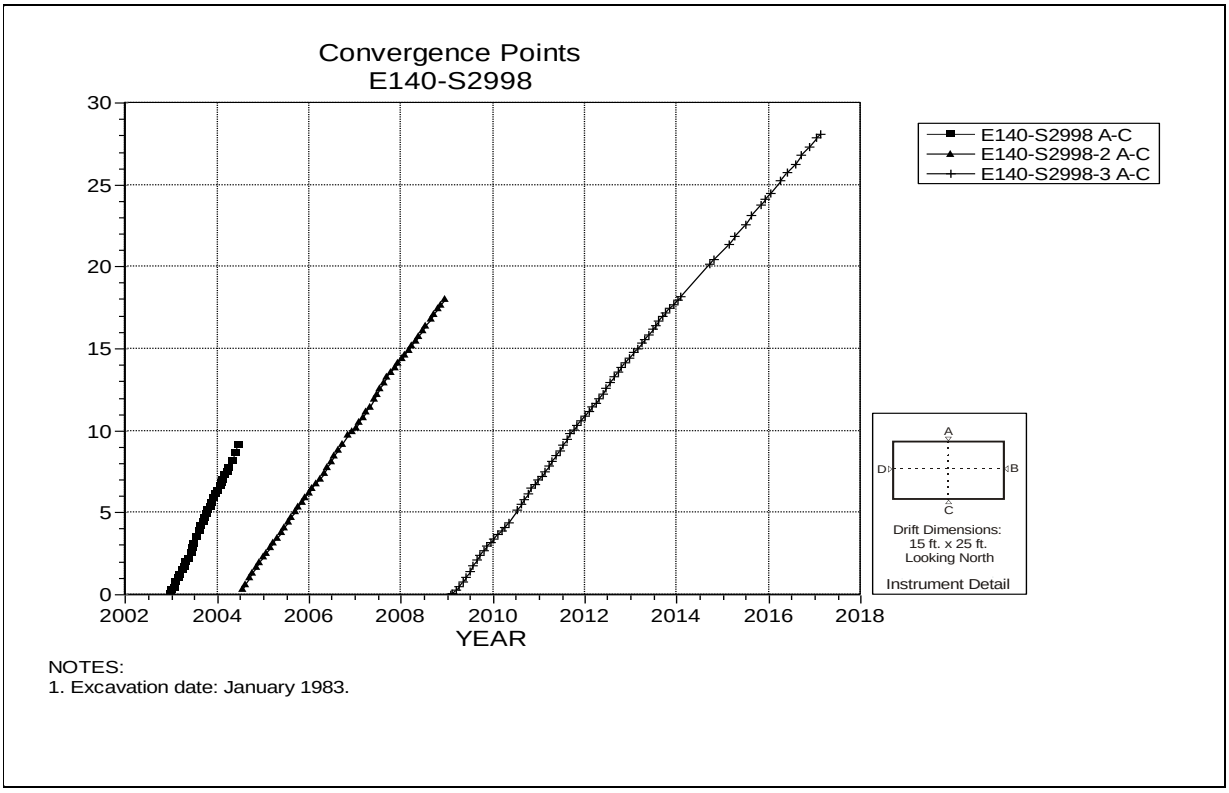

Figure 4-103 Convergence Point Array –
E140 S2998 – Roof to Floor – Centerline

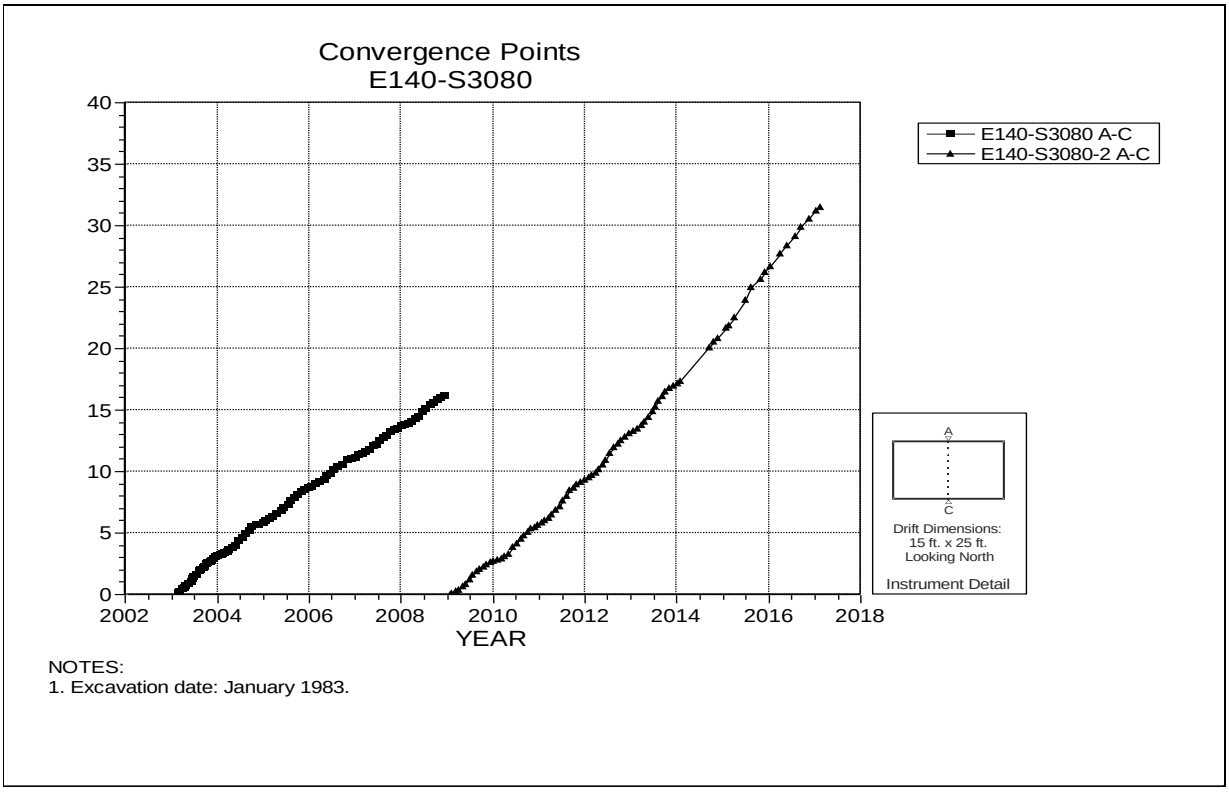

Figure 4-104 Convergence Point Array –
E140 S3080 – Roof to Floor – Centerline

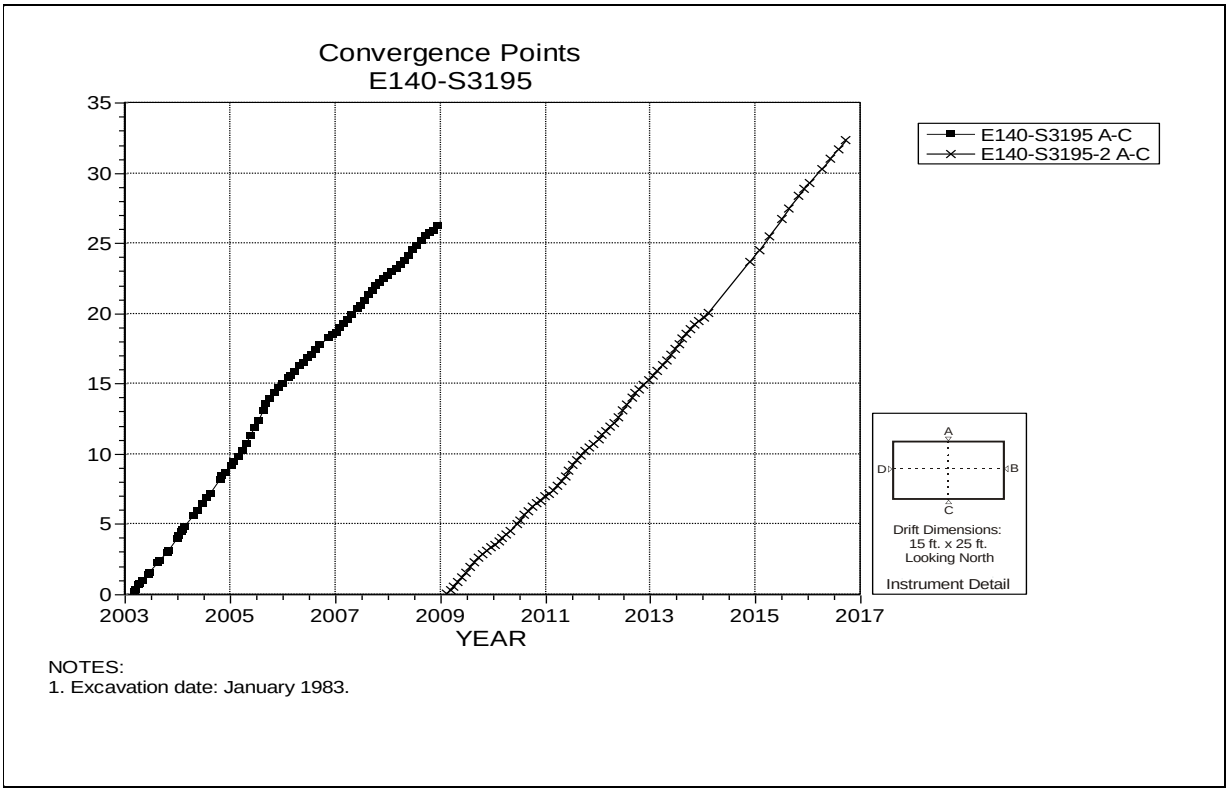

NOTES:
1. Excavation date: January 1983.

Figure 4-105 Convergence Point Array –
E140 S3195 – Roof to Floor – Centerline

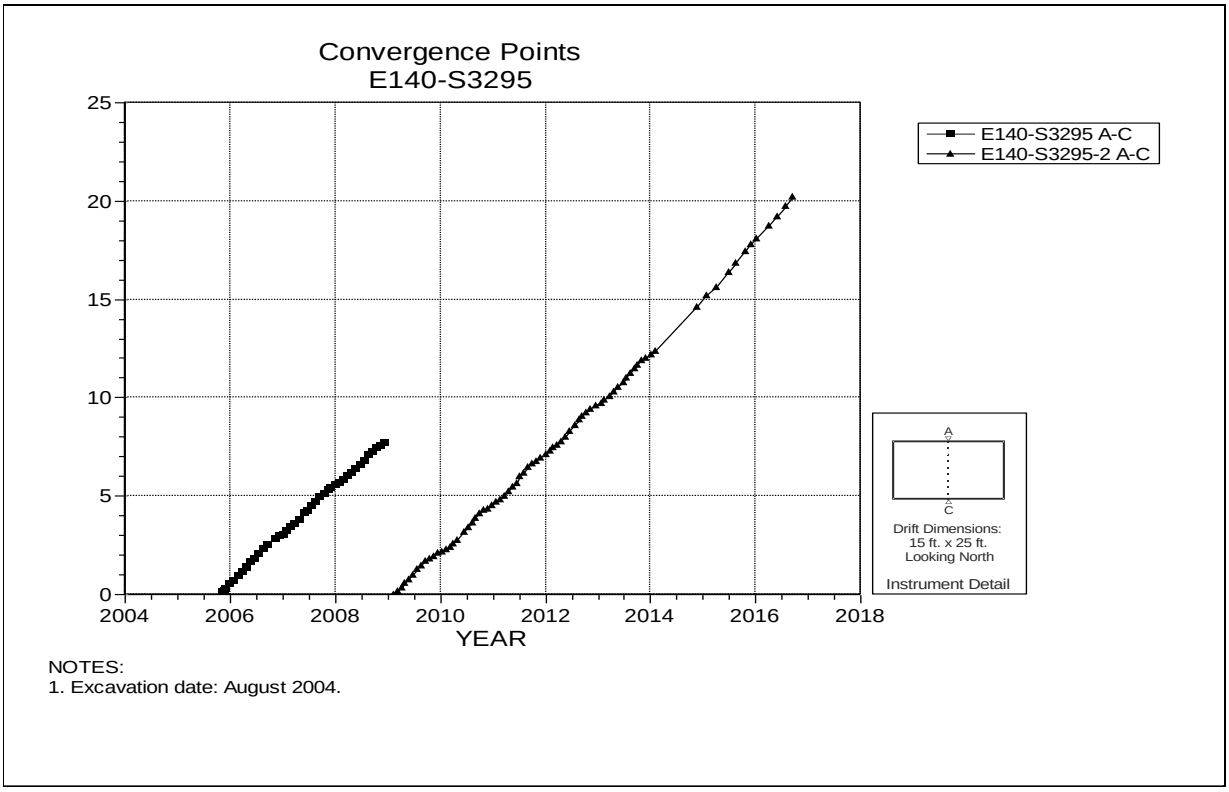

NOTES:
1. Excavation date: August 2004.

Figure 4-106 Convergence Point Array –
E140 S3295 – Roof to Floor – Centerline

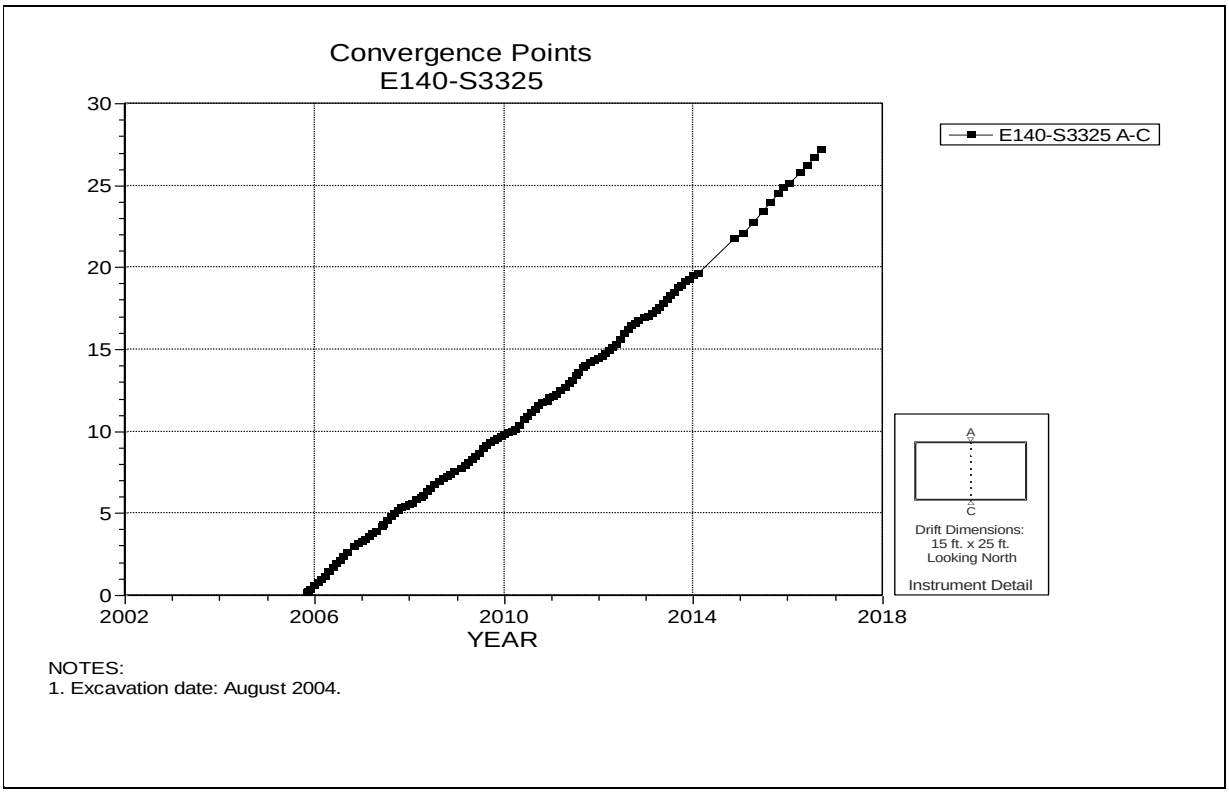

NOTES:
1. Excavation date: August 2004.

Figure 4-107 Convergence Point Array –
E140 S3325 – Roof to Floor – Centerline

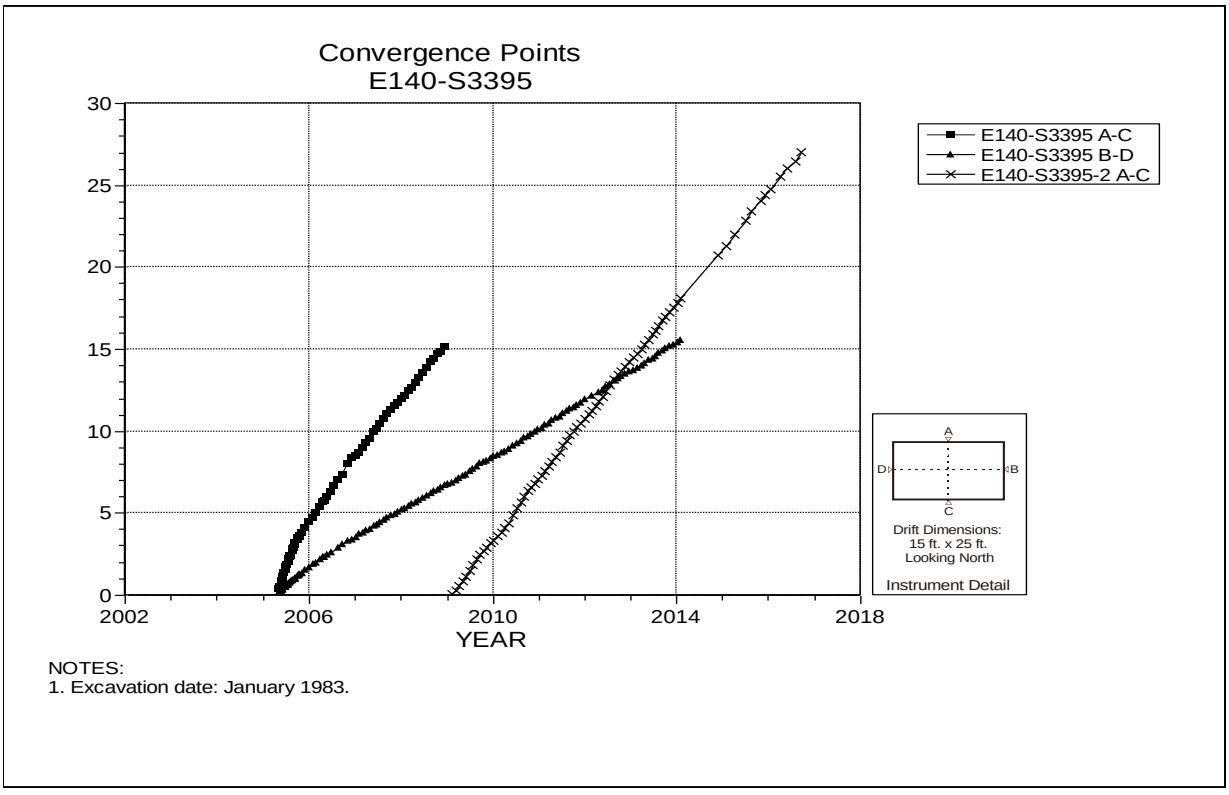

NOTES:
1. Excavation date: January 1983.

Figure 4-108 Convergence Point Array –
E140 S3395 – All Chords

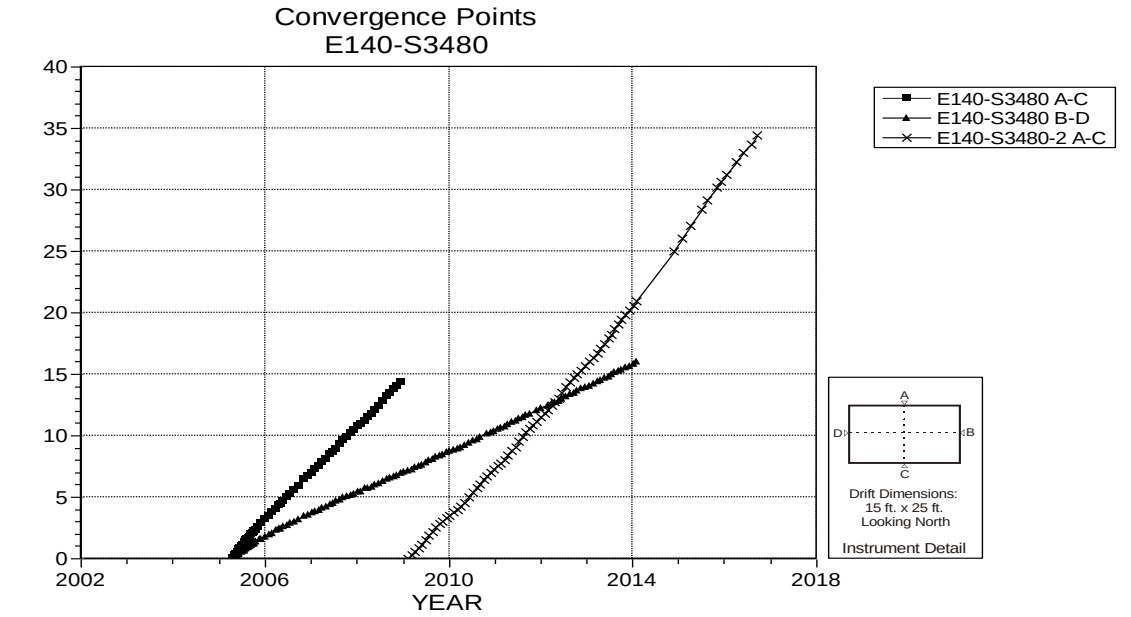

NOTES:
1. Excavation date: January 1983.

Figure 4-109 Convergence Point Array –
E140 S3480 – All Chords

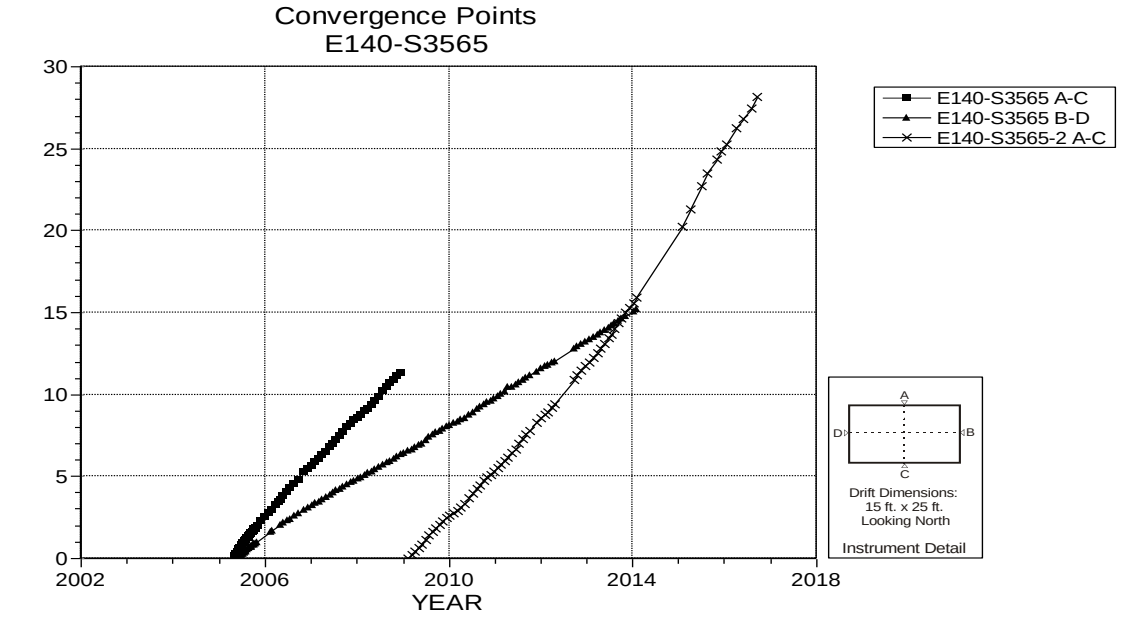

NOTES:
1. Excavation date: January 1983.

Figure 4-110 Convergence Point Array –
E140 S3565 – All Chords

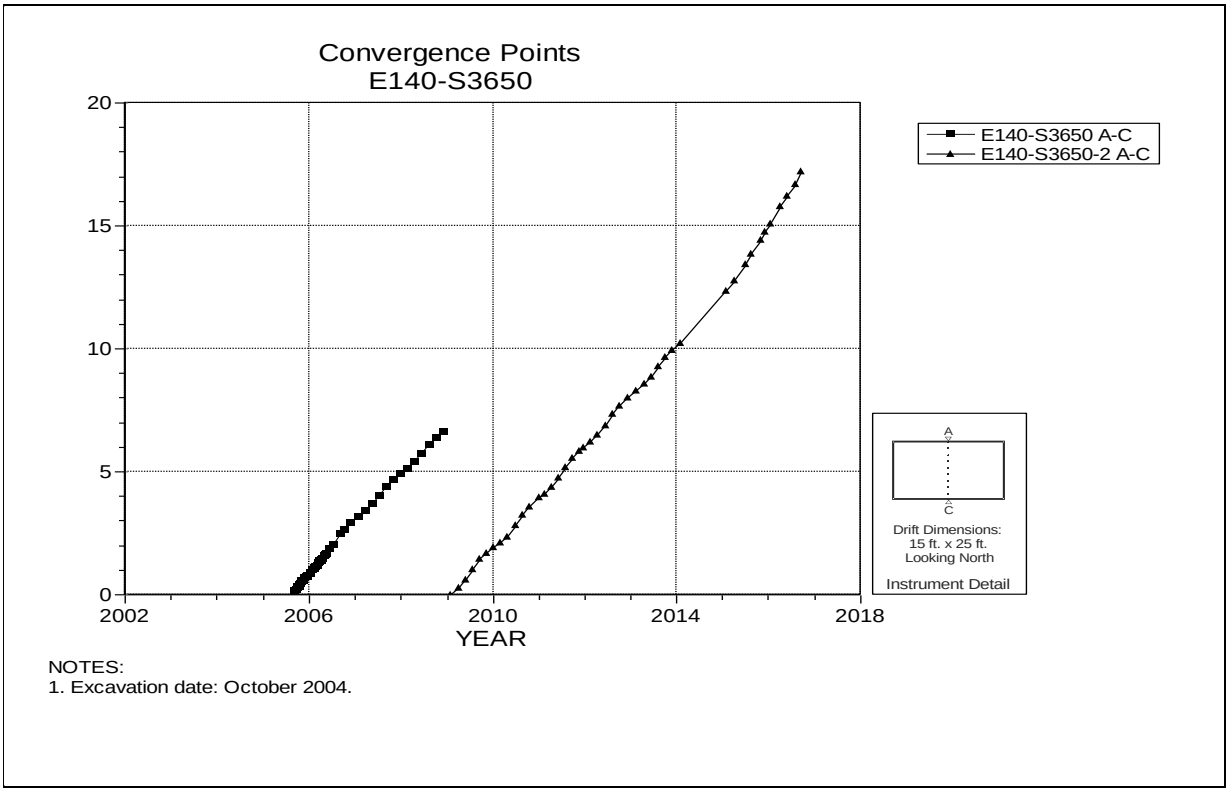

NOTES:
1. Excavation date: October 2004.

Figure 4-111 Convergence Point Array –
E140 S3650 – Roof to Floor – Centerline

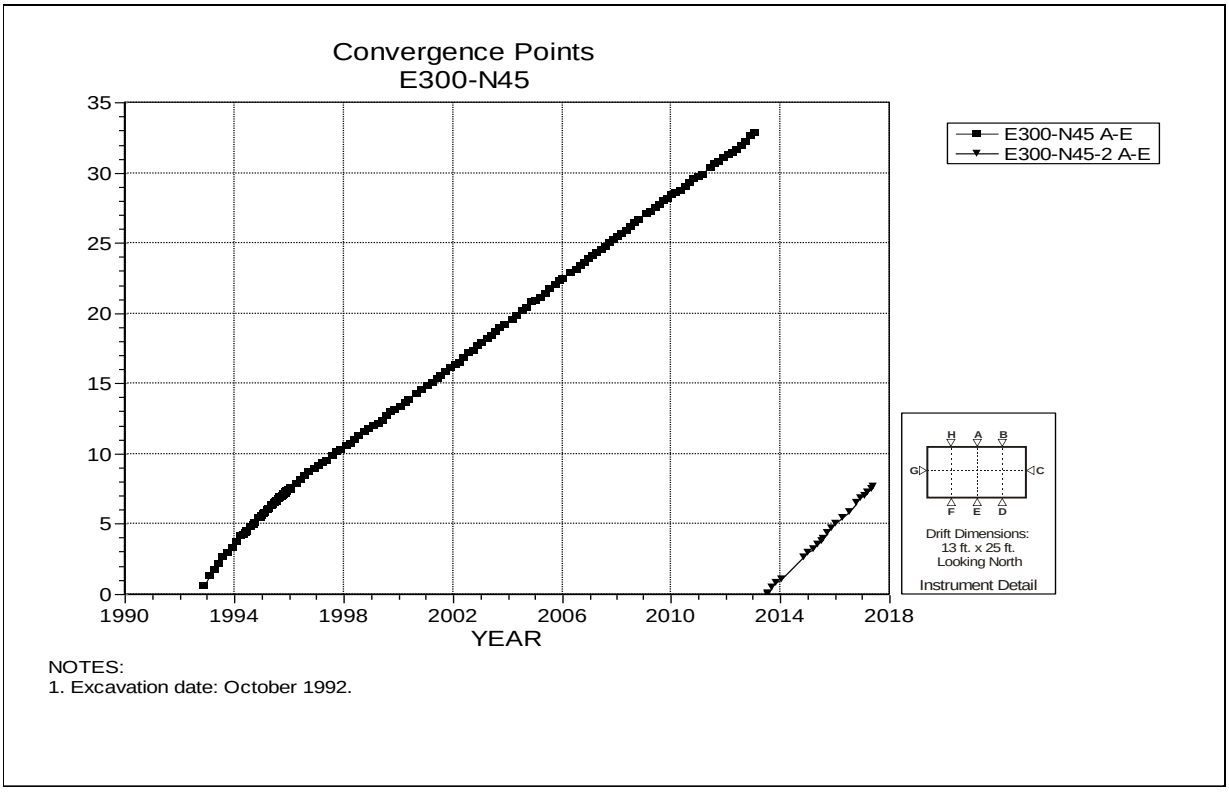

NOTES:
1. Excavation date: October 1992.

Figure 4-112 Convergence Point Array –
E300 N45 – Roof to Floor – Centerline

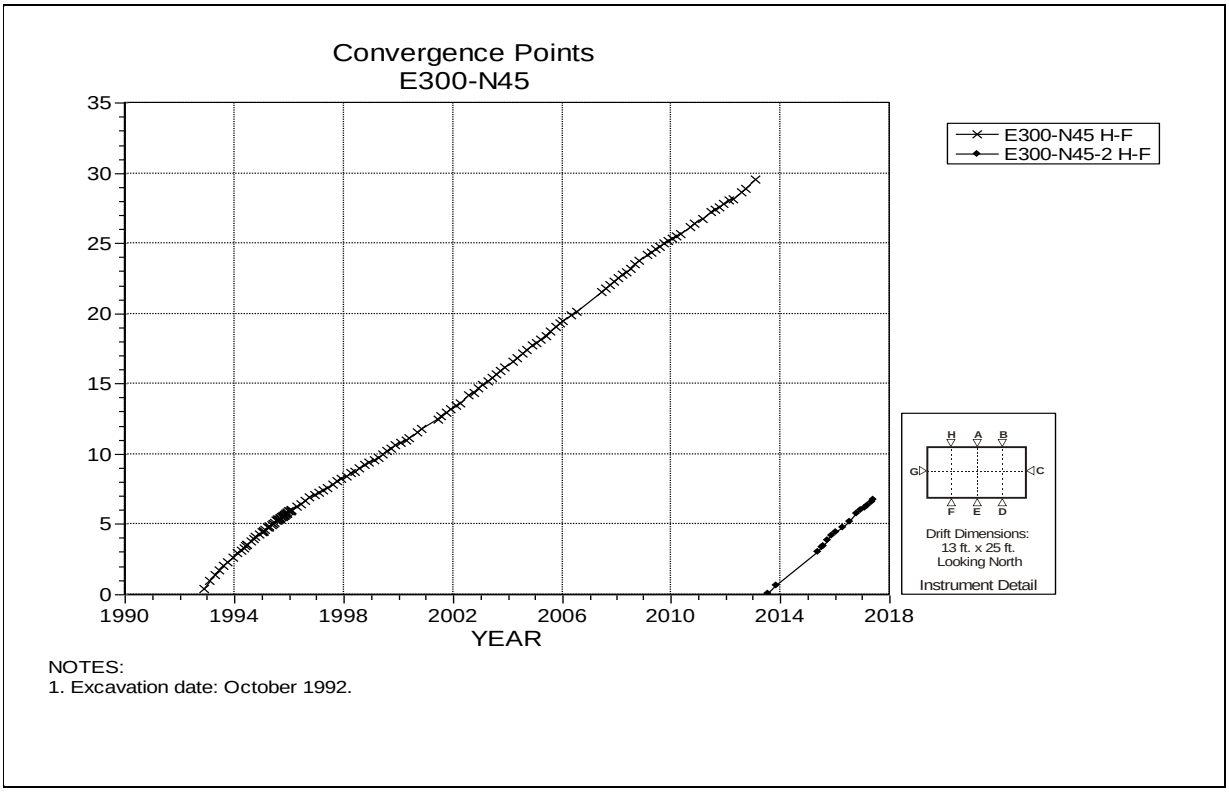

NOTES:
1. Excavation date: October 1992.

Figure 4-113 Convergence Point Array –
E300 N45 – Roof to Floor – West Quarter Point

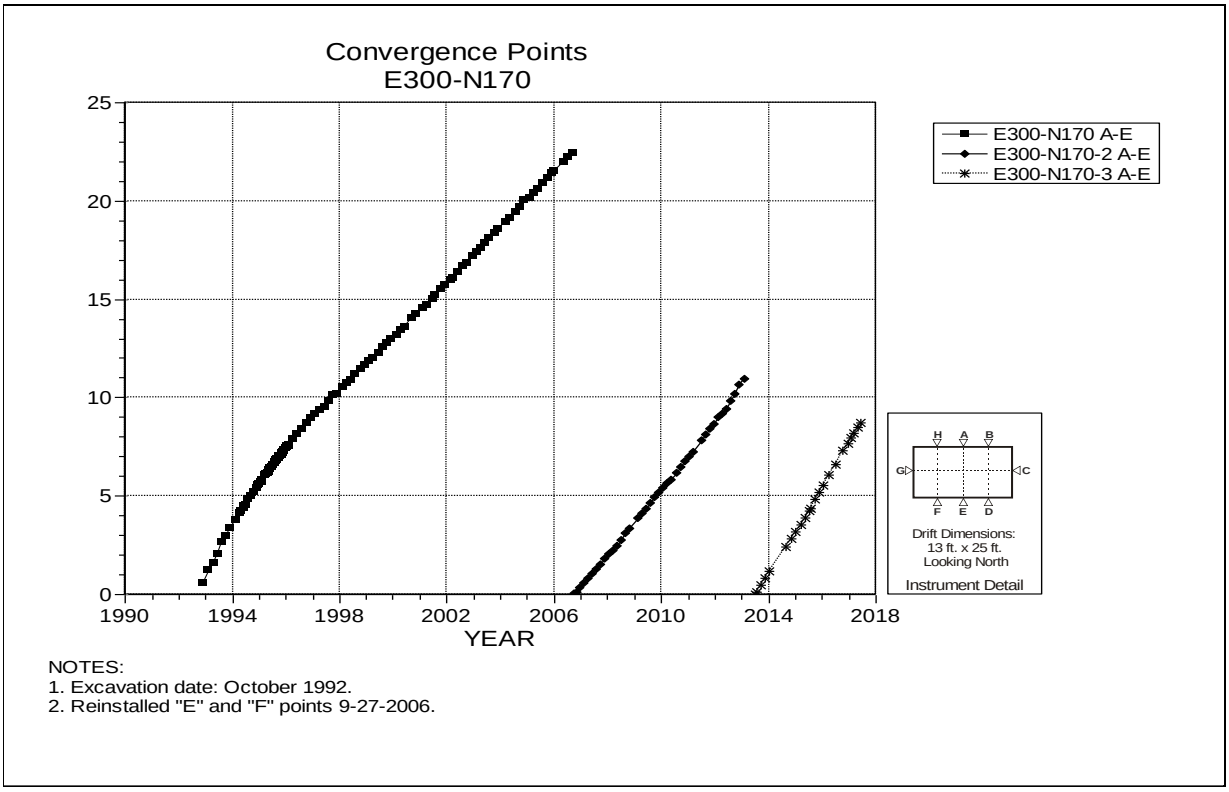

NOTES:
1. Excavation date: October 1992.
2. Reinstalled "E" and "F" points 9-27-2006.

Figure 4-114 Convergence Point Array –
E300 N170 – Roof to Floor – Centerline

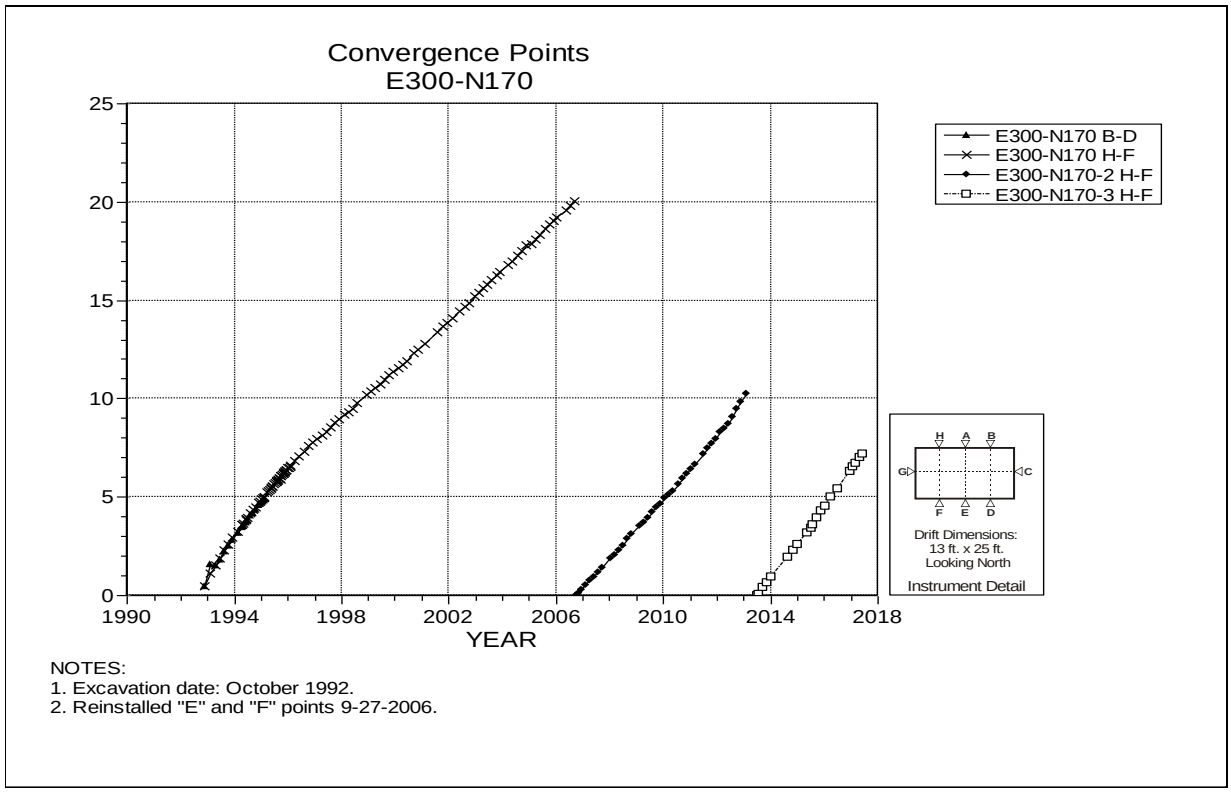

Figure 4-115 Convergence Point Array –
E300 N170 – Roof to Floor – West Quarter Point

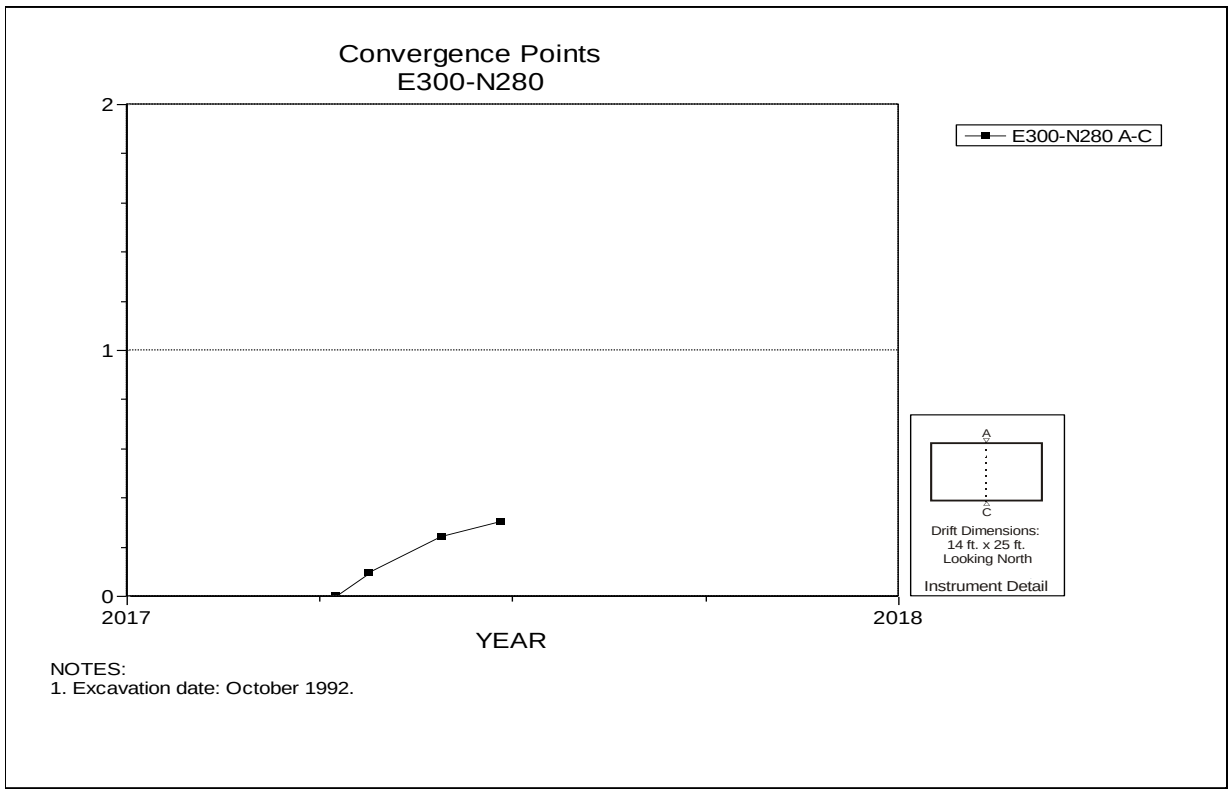

Figure 4-116 Convergence Point Array –
E300 N280 – Roof to Floor – Centerline

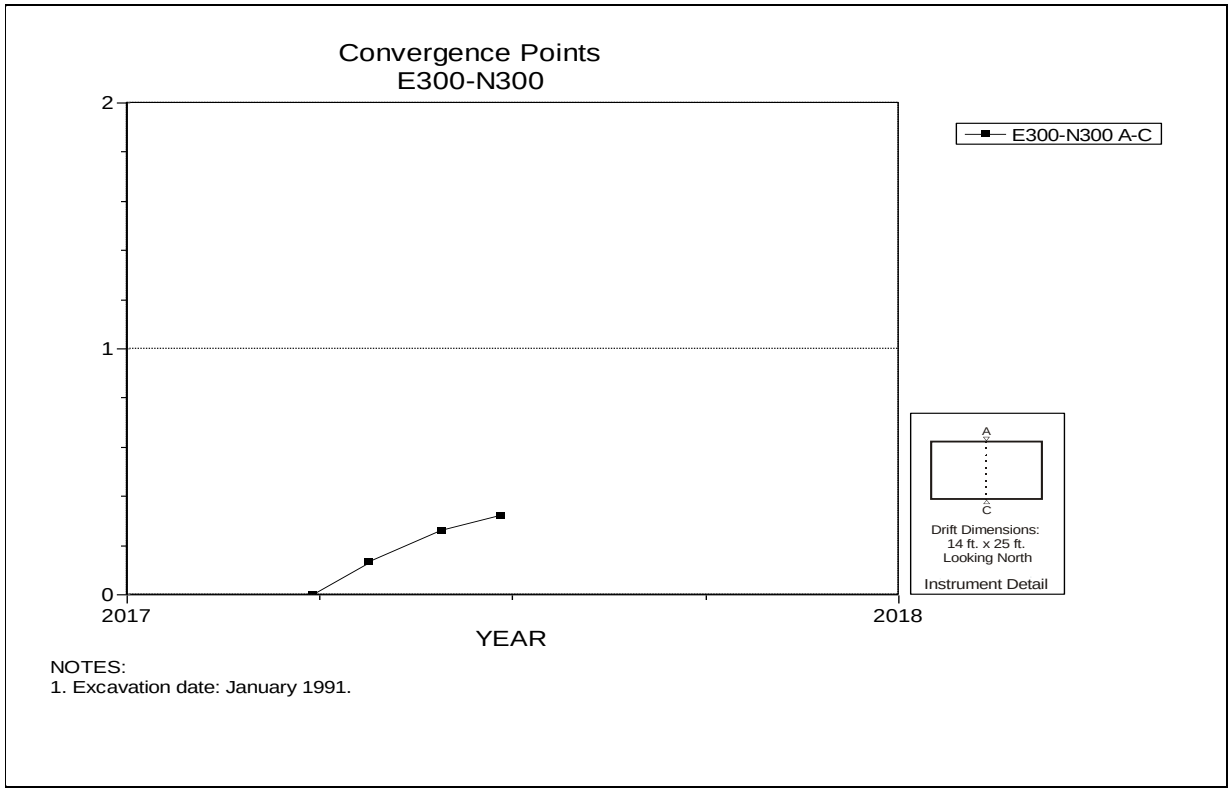

Figure 4-117 Convergence Point Array – E300 N300 – Roof to Floor – Centerline

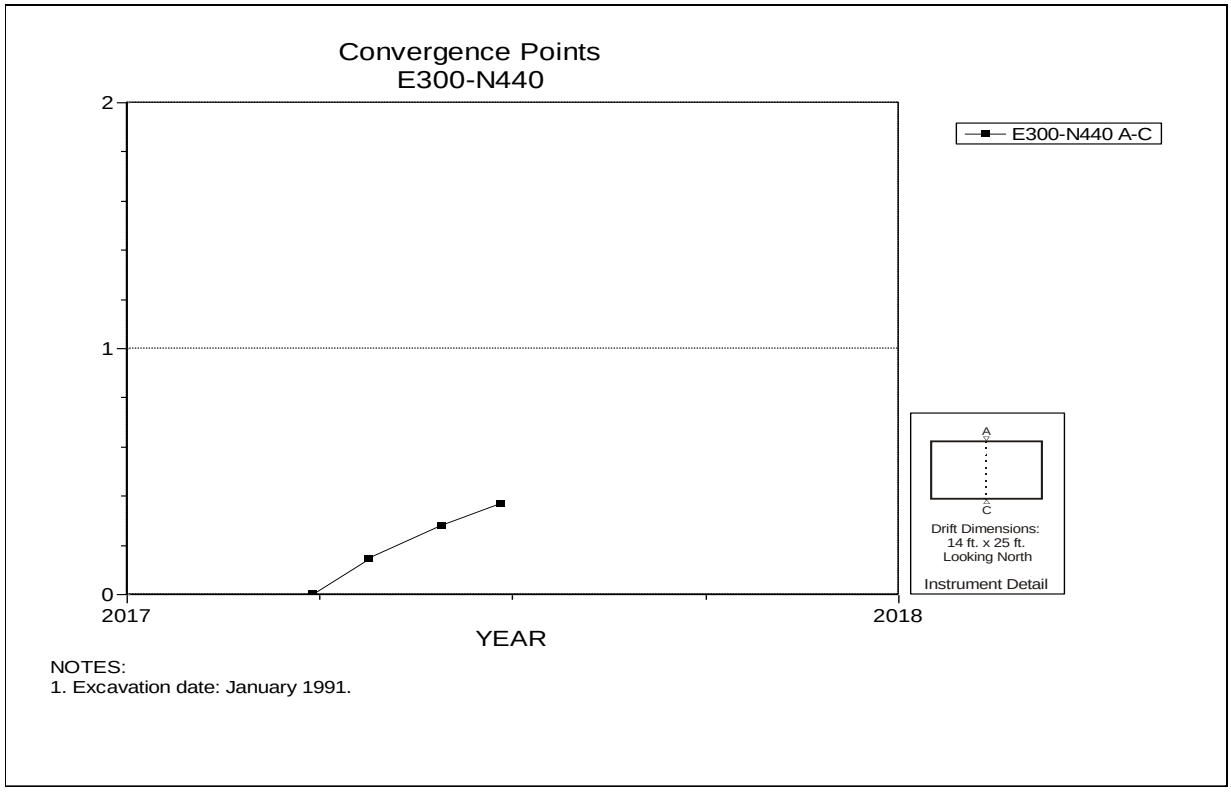

Figure 4-118 Convergence Point Array – E300 N440 – Roof to Floor – Centerline

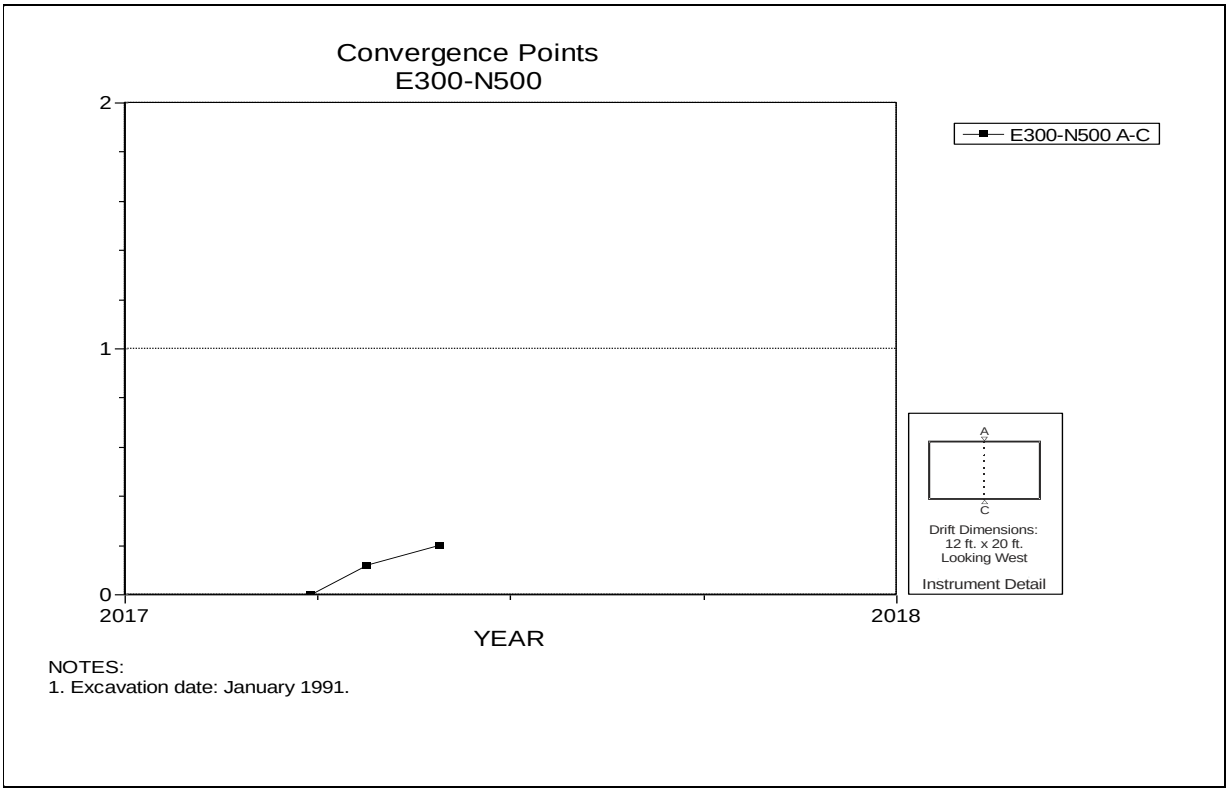

NOTES:
1. Excavation date: January 1991.

Figure 4-119 Convergence Point Array –
E300 N500 – Roof to Floor – Centerline

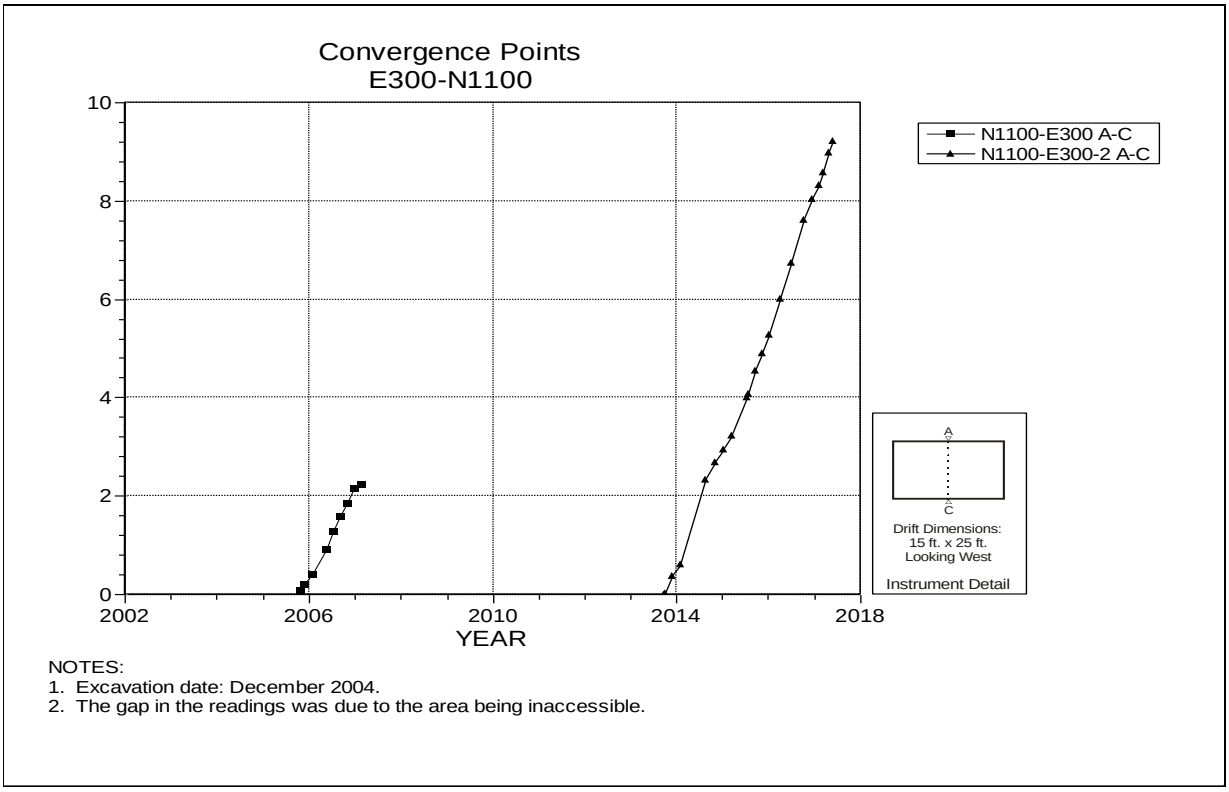

NOTES:
1. Excavation date: December 2004.
2. The gap in the readings was due to the area being inaccessible.

Figure 4-120 Convergence Point Array –
E300 N1100 – Roof to Floor – Centerline

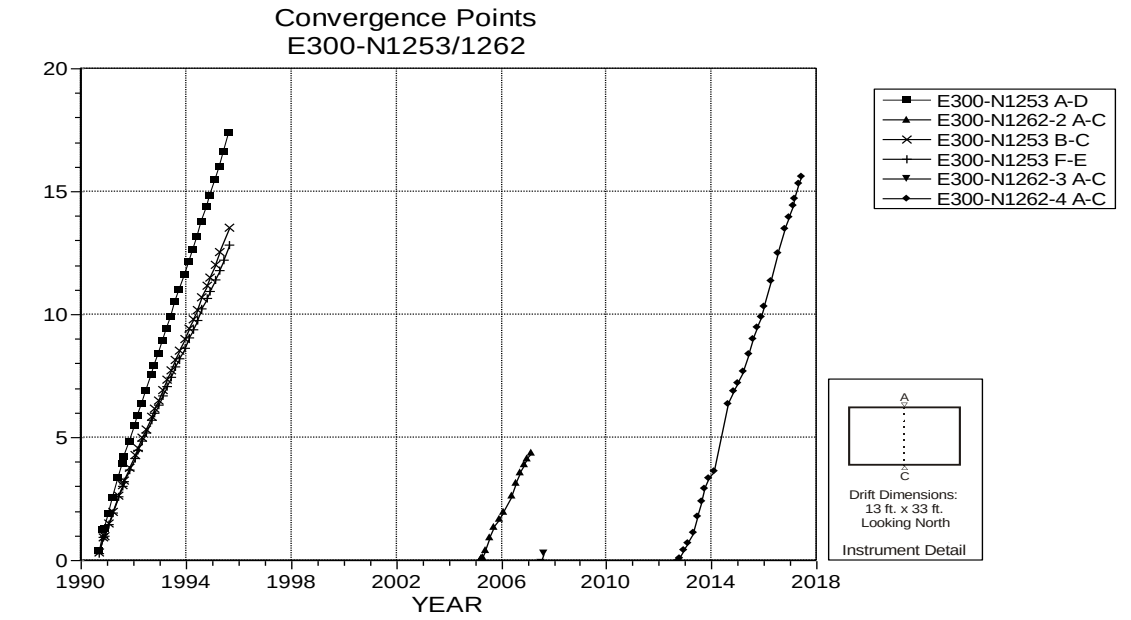

NOTES:
1. Excavation date: August 1989.
2. The gaps in the readings were due to the area being inaccessible.
3. The original installation had 3 vertical chords: A-D, B-C and F-E.

Figure 4-121 Convergence Point Array –
E300 N1262 – All Chords

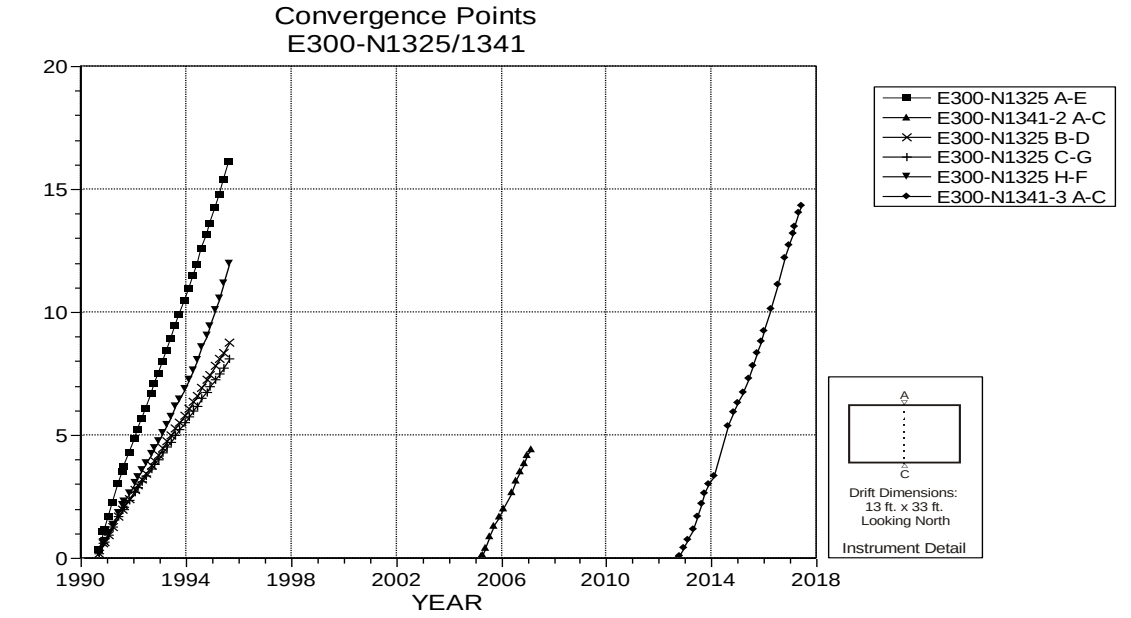

NOTES:
1. Excavation date: August 1989.
2. The gaps in the readings were due to the area being inaccessible.
3. The original installation had 3 vertical chords: A-D, B-C and F-E and horizontal chord C-G.

Figure 4-122 Convergence Point Array –
E300 N1341 – All Chords

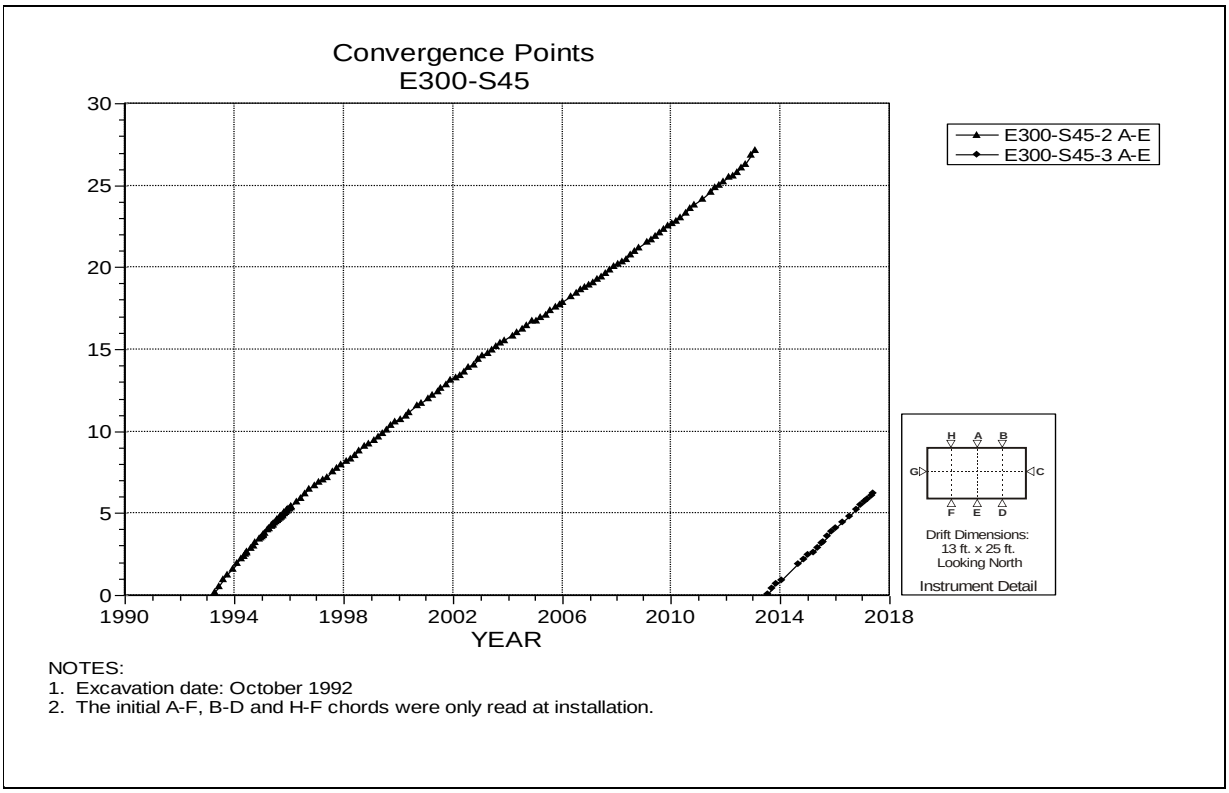

NOTES:
1. Excavation date: October 1992
2. The initial A-F, B-D and H-F chords were only read at installation.

Figure 4-123 Convergence Point Array –
E300 S45 – Roof to Floor – Centerline

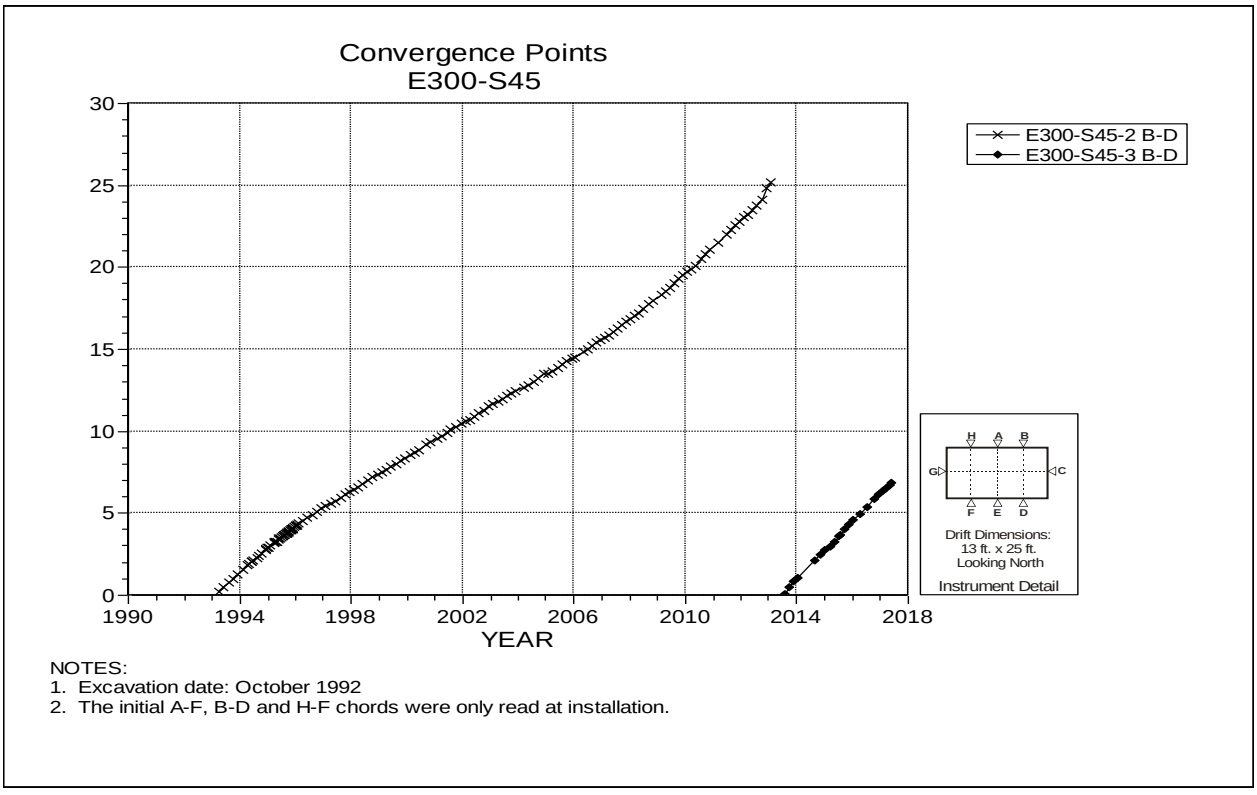

NOTES:
1. Excavation date: October 1992
2. The initial A-F, B-D and H-F chords were only read at installation.

Figure 4-124 Convergence Point Array –
E300 S45 – Roof to Floor – East Quarter Point

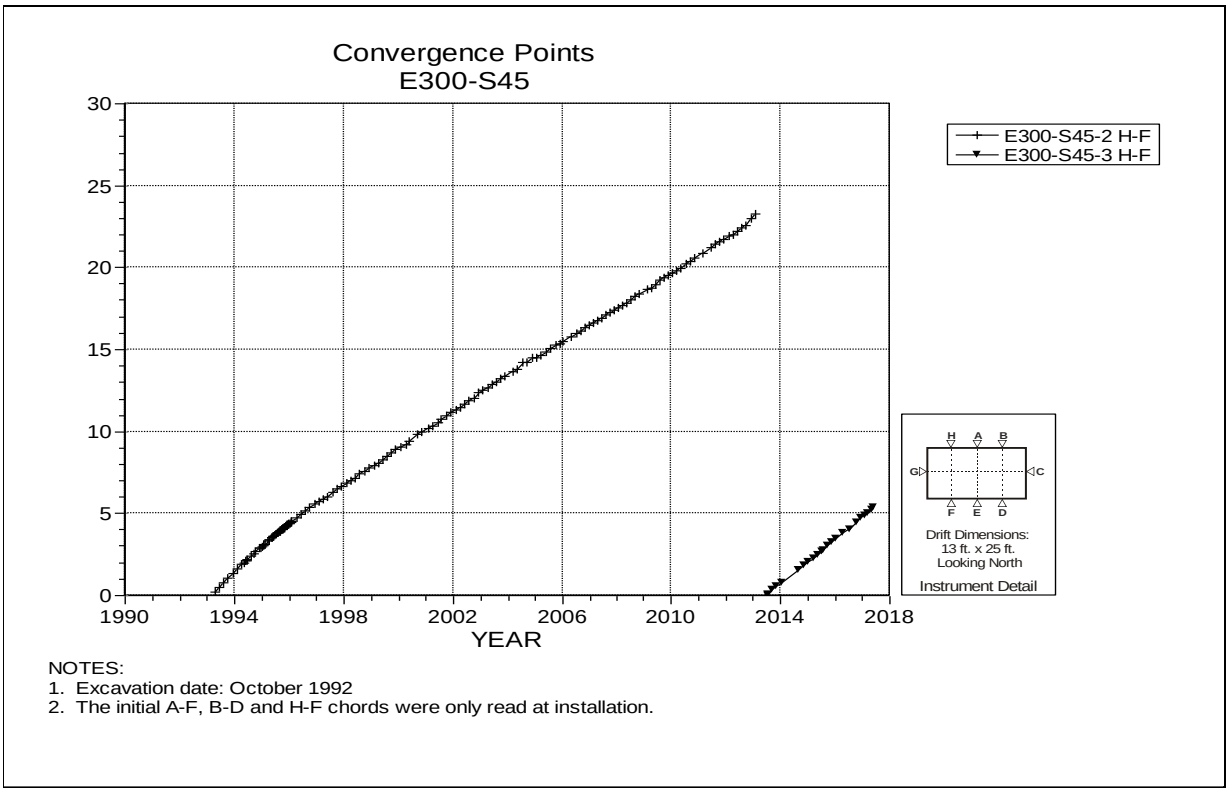

NOTES:
1. Excavation date: October 1992
2. The initial A-F, B-D and H-F chords were only read at installation.

Figure 4-125 Convergence Point Array –
E300 S45 – Roof to Floor – West Quarter Point

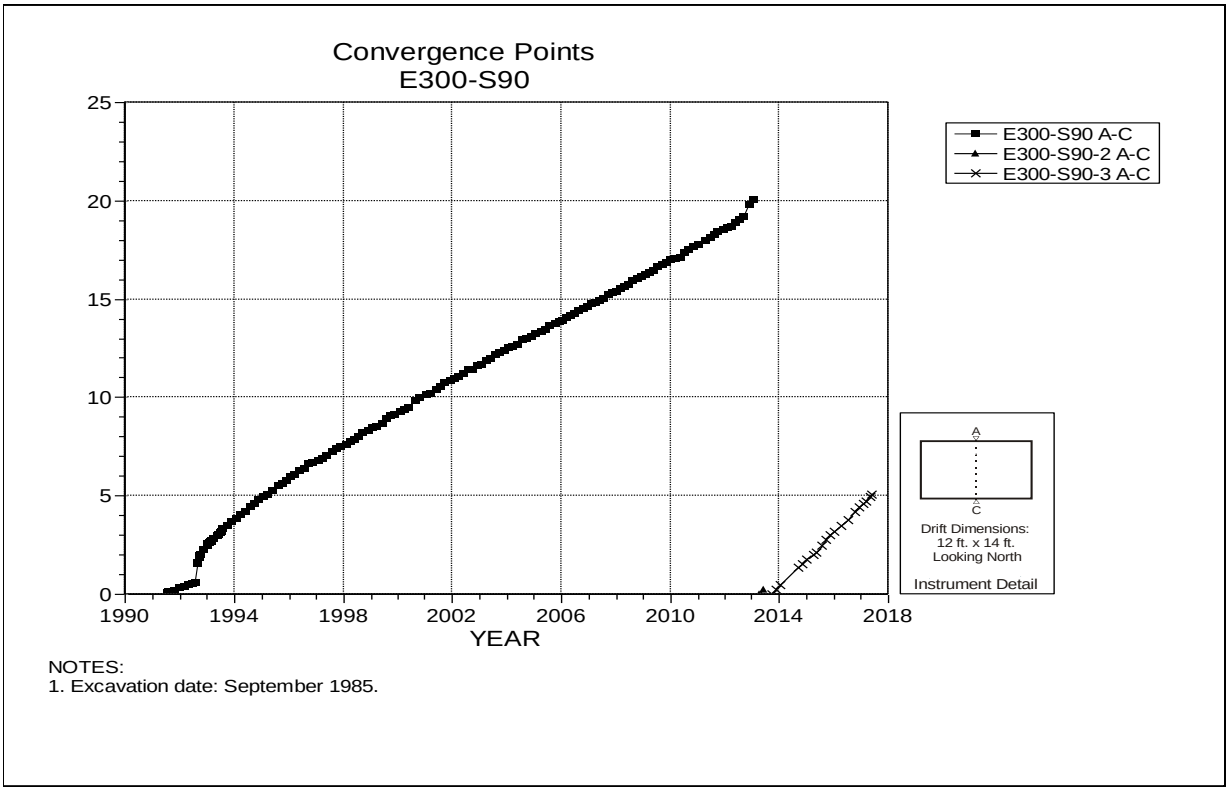

NOTES:
1. Excavation date: September 1985.

Figure 4-126 Convergence Point Array –
E300 S90 – Roof to Floor – Centerline

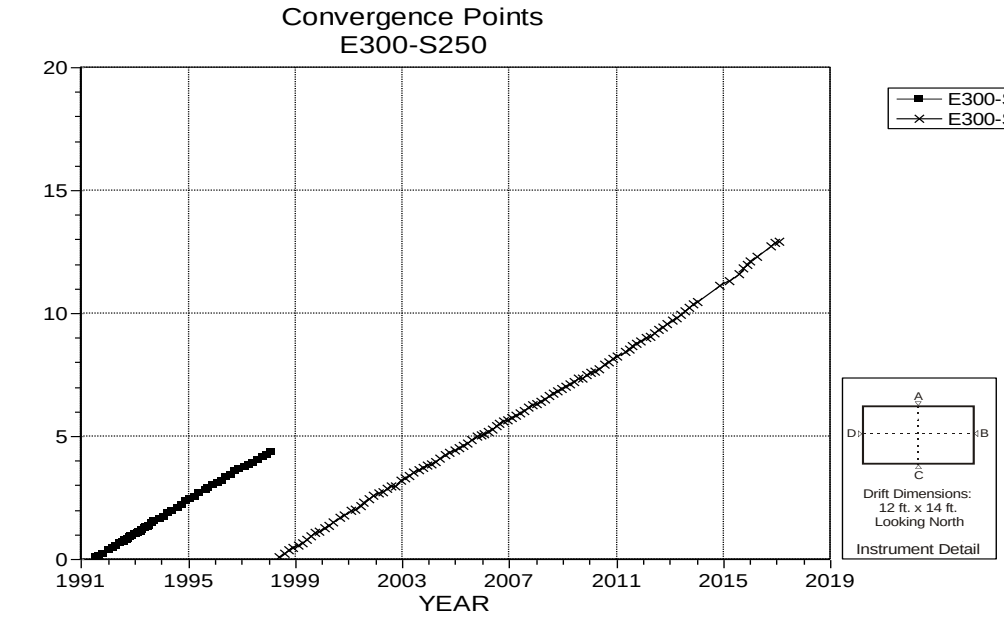

NOTES:
1. Excavation date: September 1985.

Figure 4-127 Convergence Point Array –
E300 S250 – Roof to Floor – Centerline

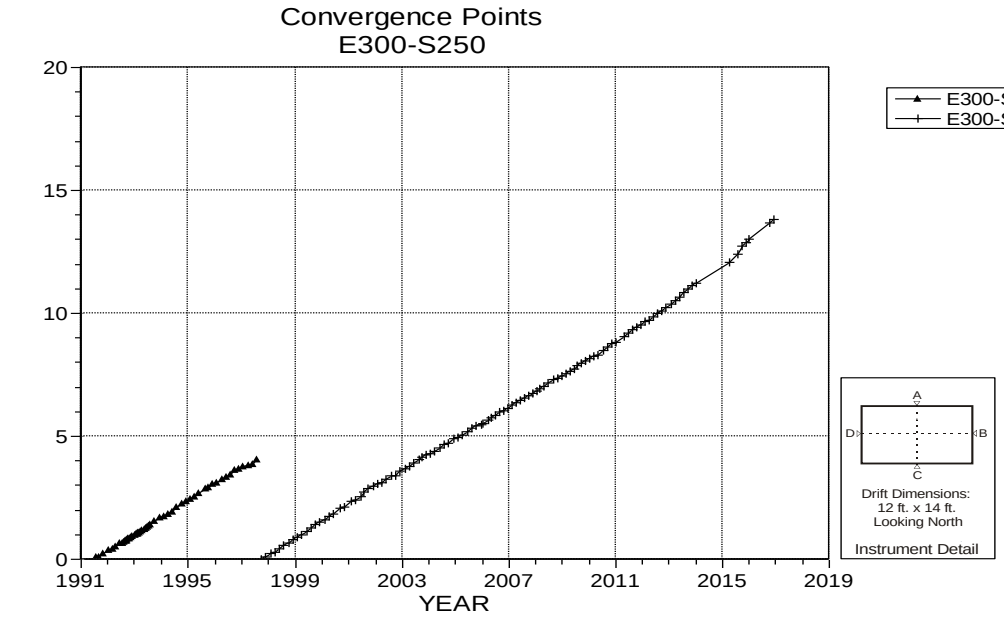

NOTES:
1. Excavation date: September 1985.

Figure 4-128 Convergence Point Array –
E300 S250 – Rib to Rib

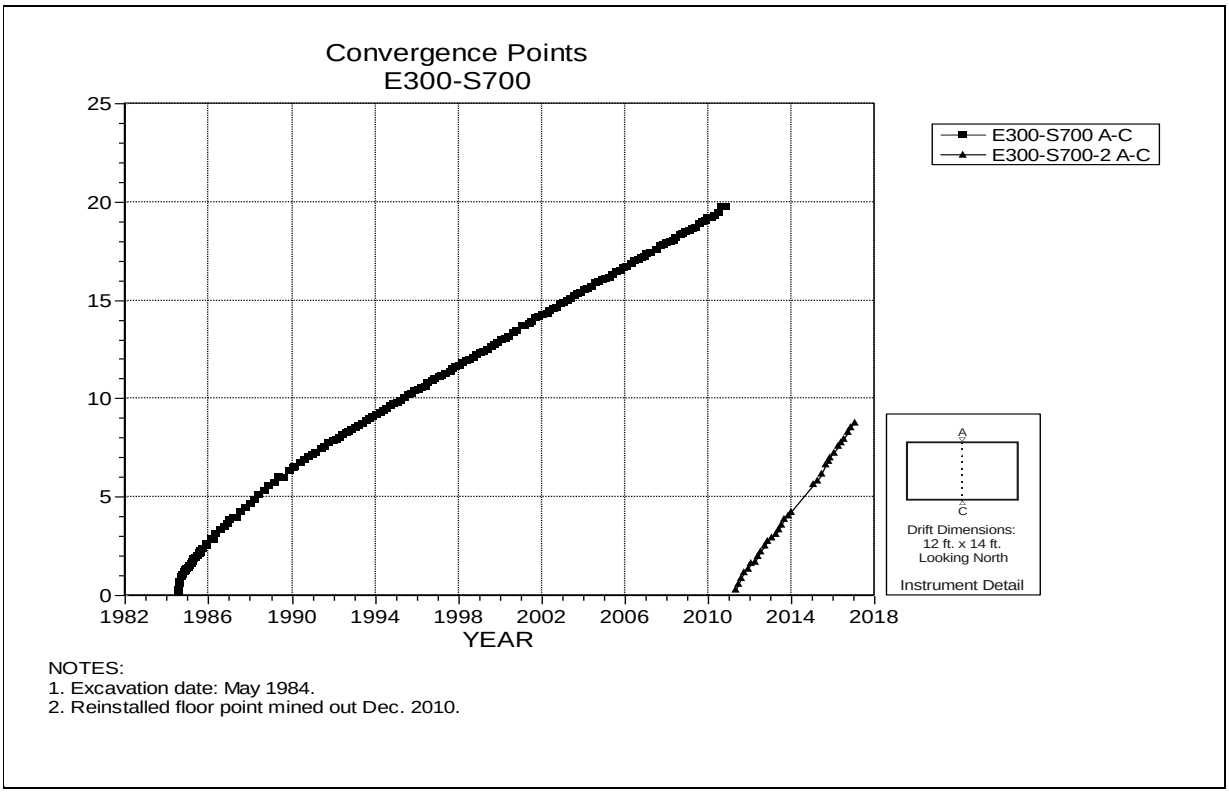

NOTES:
1. Excavation date: May 1984.
2. Reinstalled floor point mined out Dec. 2010.

Figure 4-129 Convergence Point Array –
E300 S700 – Roof to Floor – Centerline

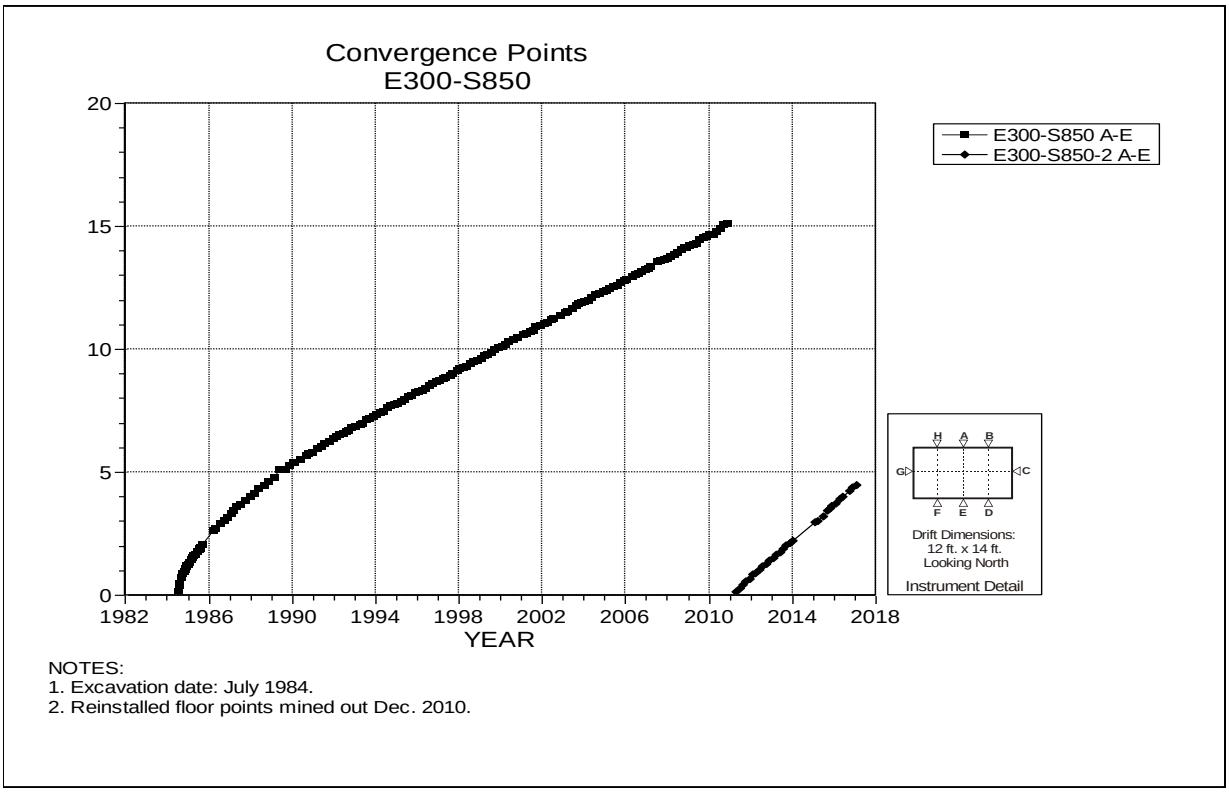

NOTES:
1. Excavation date: July 1984.
2. Reinstalled floor points mined out Dec. 2010.

Figure 4-130 Convergence Point Array –
E300 S850 – Roof to Floor – Centerline

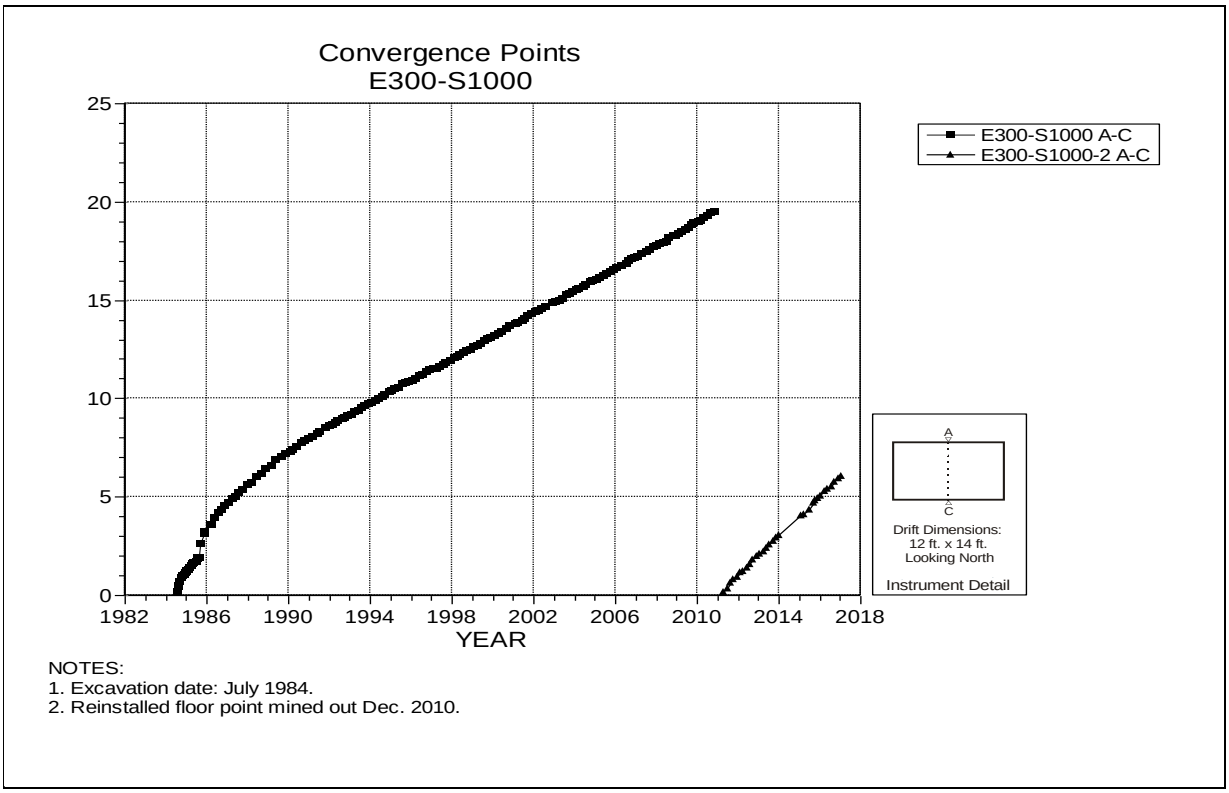

NOTES:
1. Excavation date: July 1984.
2. Reinstalled floor point mined out Dec. 2010.

Figure 4-131 Convergence Point Array –
E300 S1000 – Roof to Floor – Centerline

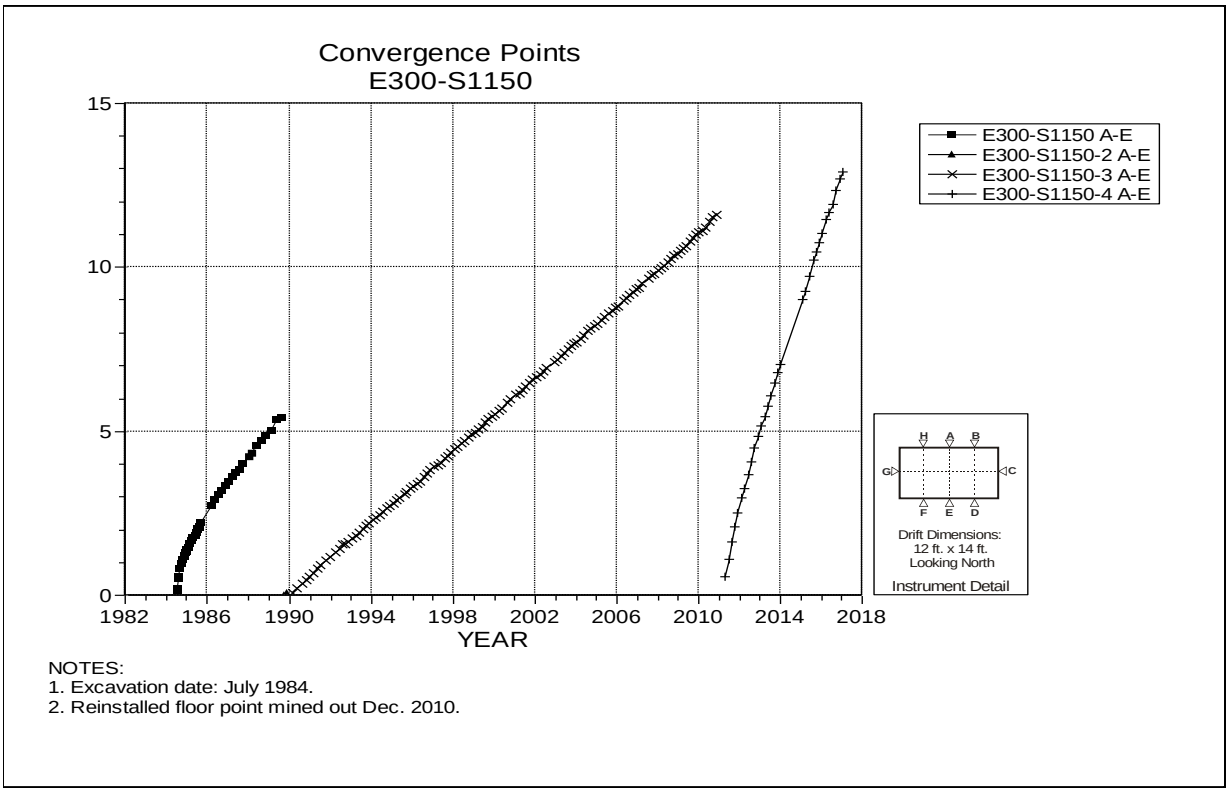

NOTES:
1. Excavation date: July 1984.
2. Reinstalled floor point mined out Dec. 2010.

Figure 4-132 Convergence Point Array –
E300 S1150 – Roof to Floor – Centerline

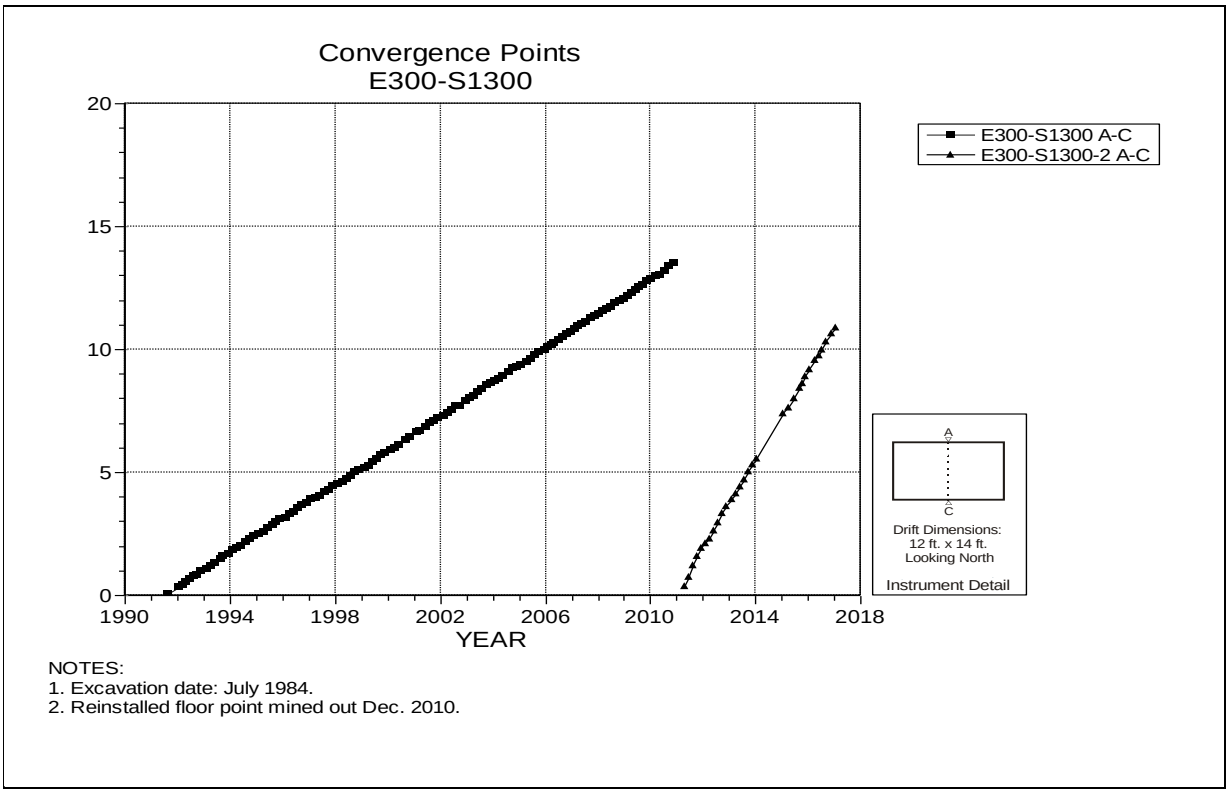

Figure 4-133 Convergence Point Array –
E300 S1300 – Roof to Floor – Centerline

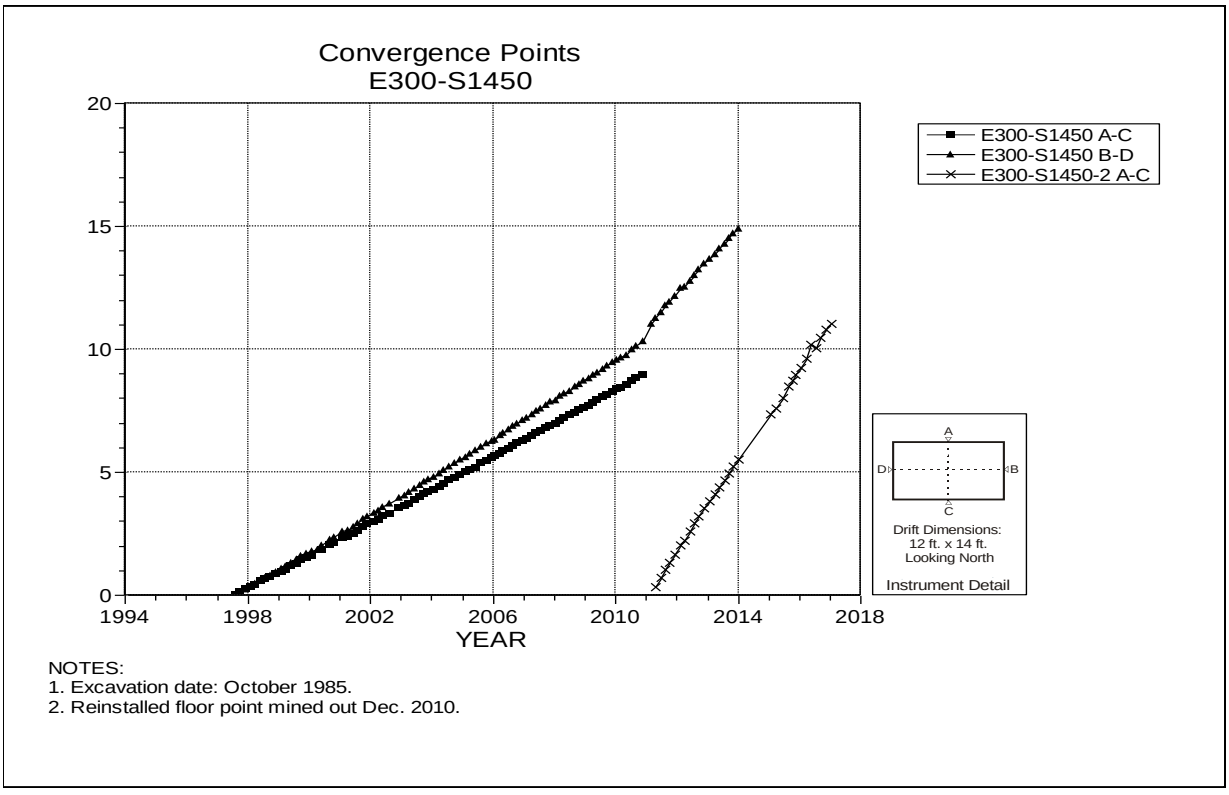

Figure 4-134 Convergence Point Array –
E300 S1450 – All Chords

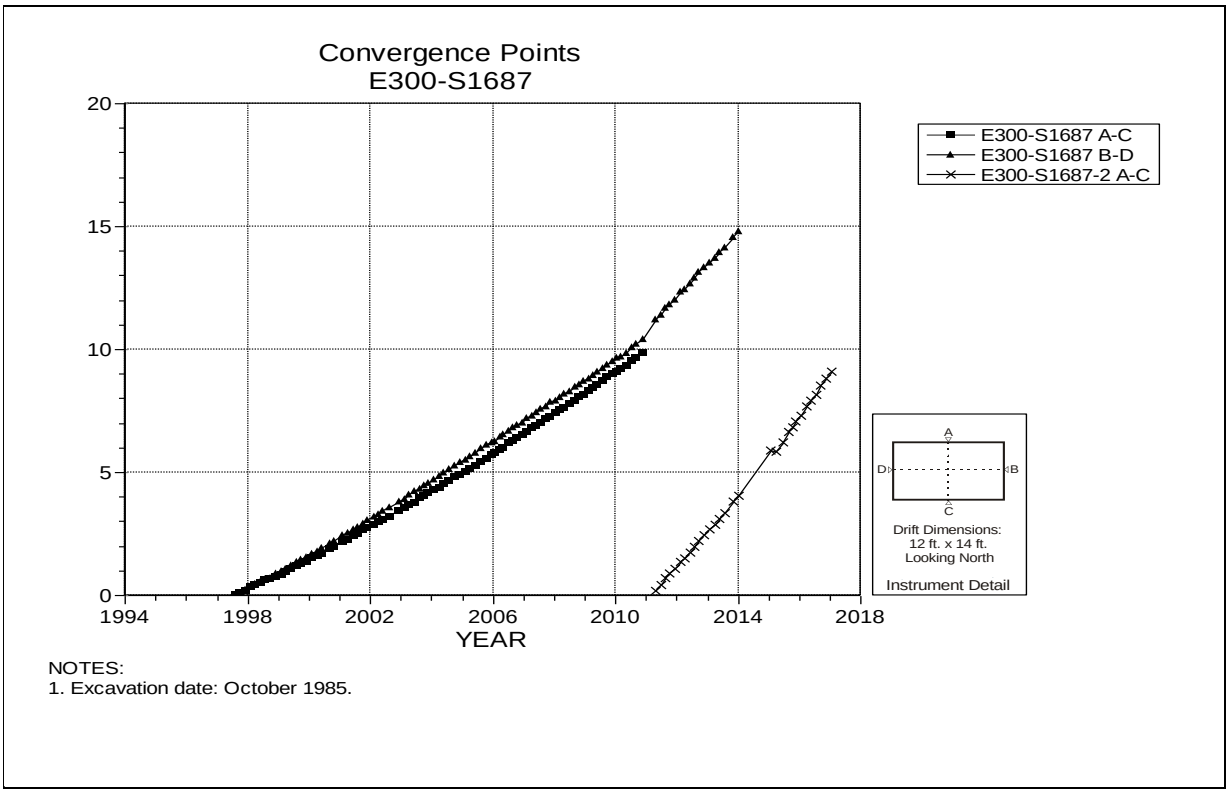

Figure 4-135 Convergence Point Array –
E300 S1687 – All Chords

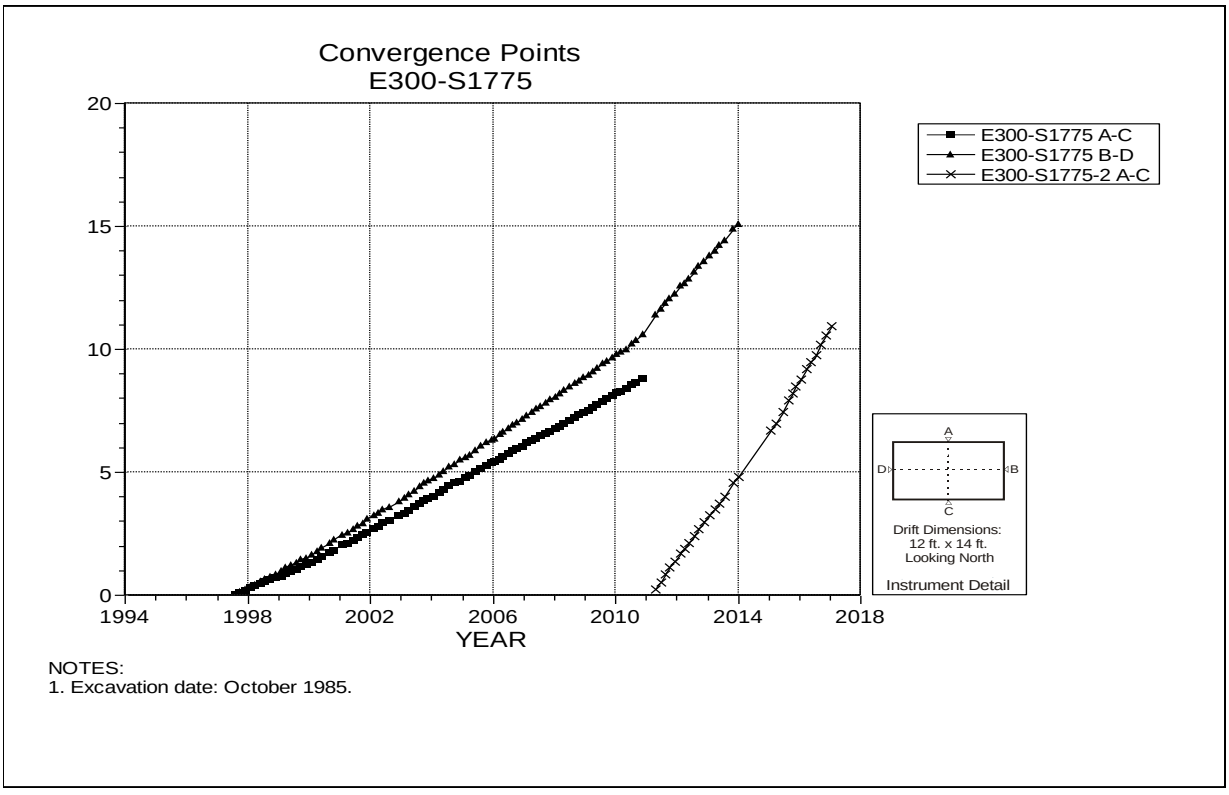

Figure 4-136 Convergence Point Array –
E300 S1775 – All Chords

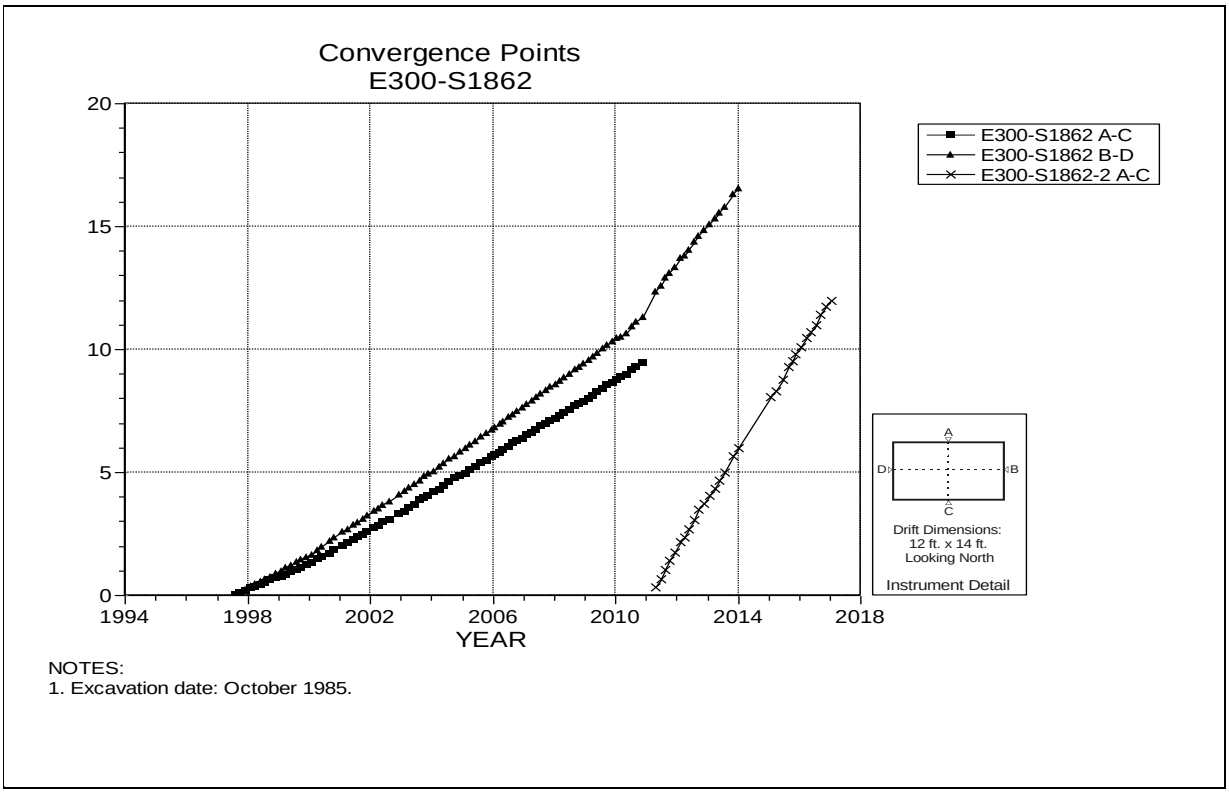

NOTES:
1. Excavation date: October 1985.

Figure 4-137 Convergence Point Array –
E300 S1862 – All Chords

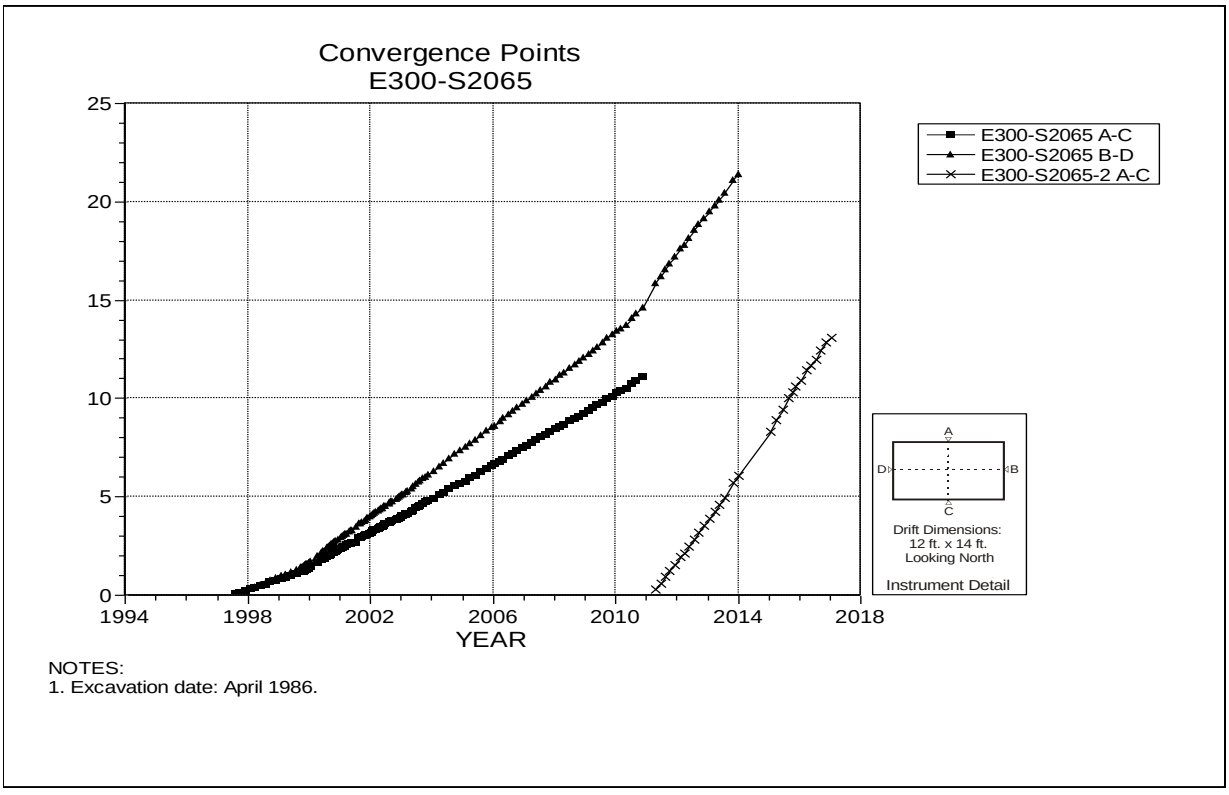

NOTES:
1. Excavation date: April 1986.

Figure 4-138 Convergence Point Array –
E300 S2065 – All Chords

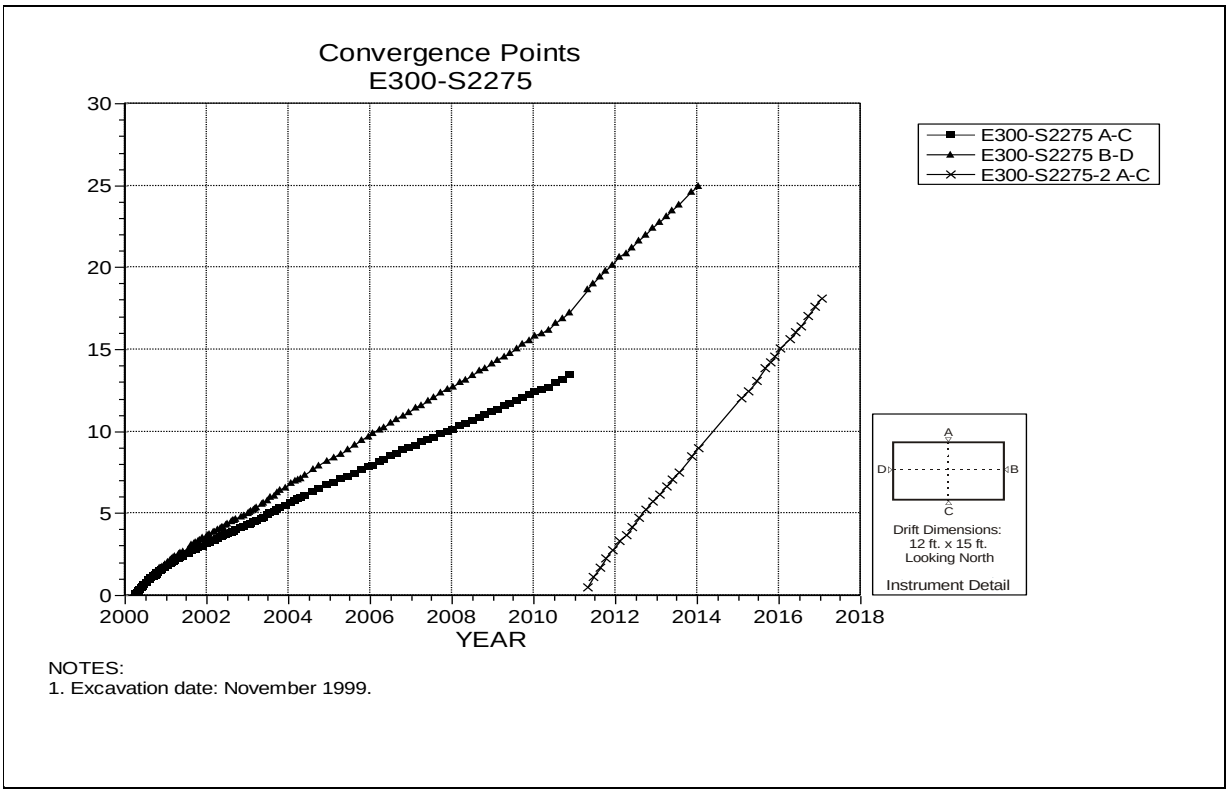

Figure 4-139 Convergence Point Array –
E300 S2275 – All Chords

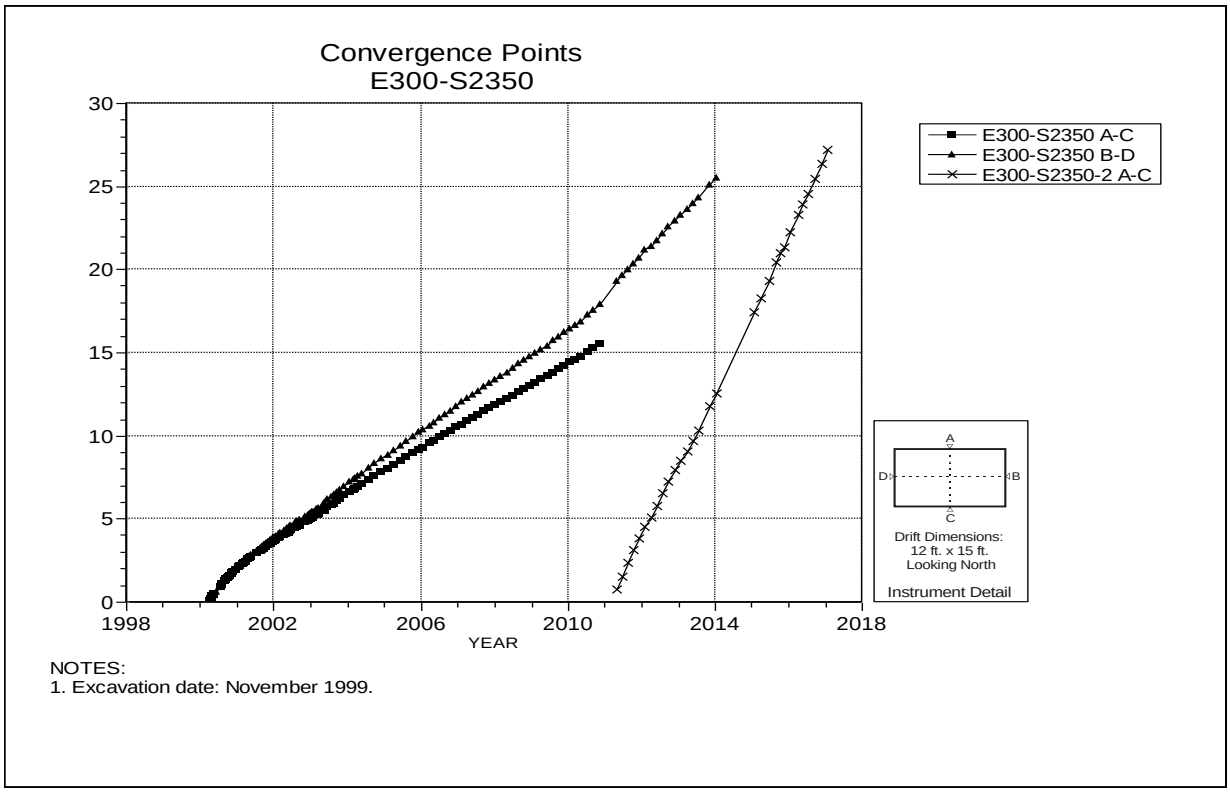

Figure 4-140 Convergence Point Array –
E300 S2350 – All Chords

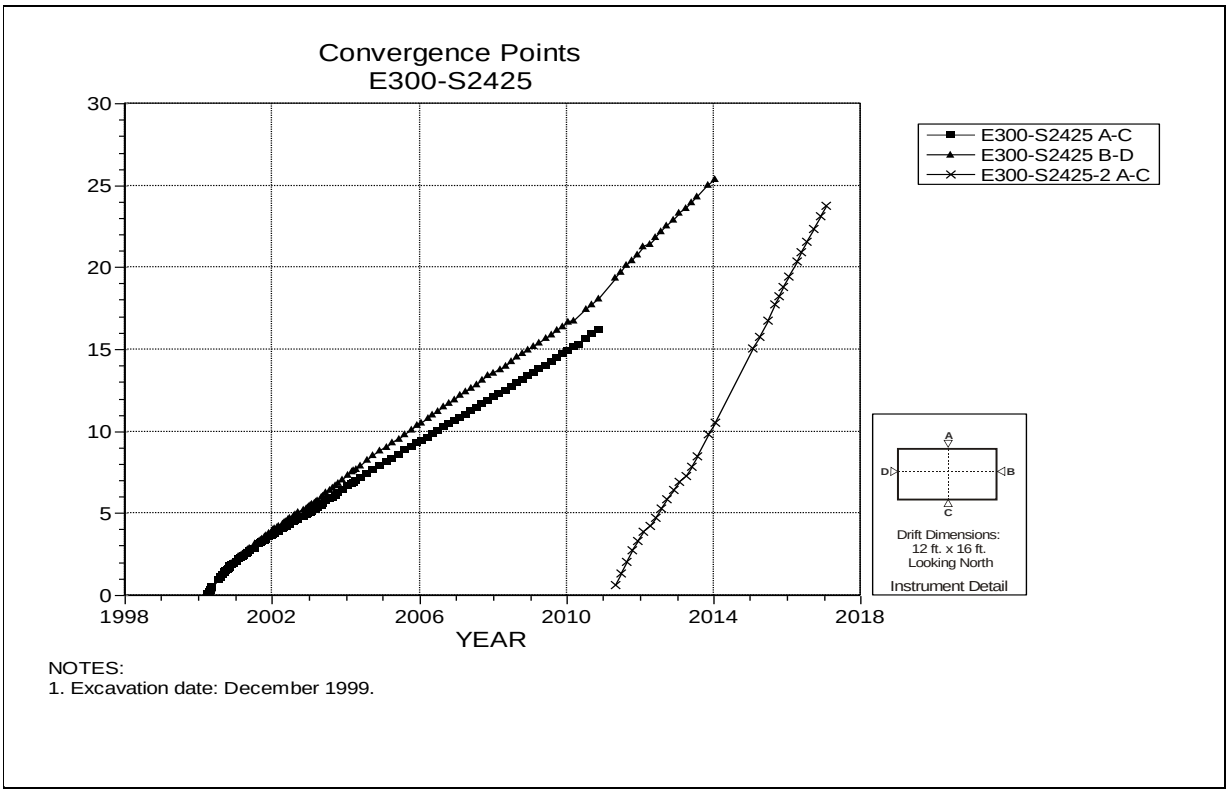

NOTES:
1. Excavation date: December 1999.

Figure 4-141Convergence Point Array –
E300 S2425 – All Chords

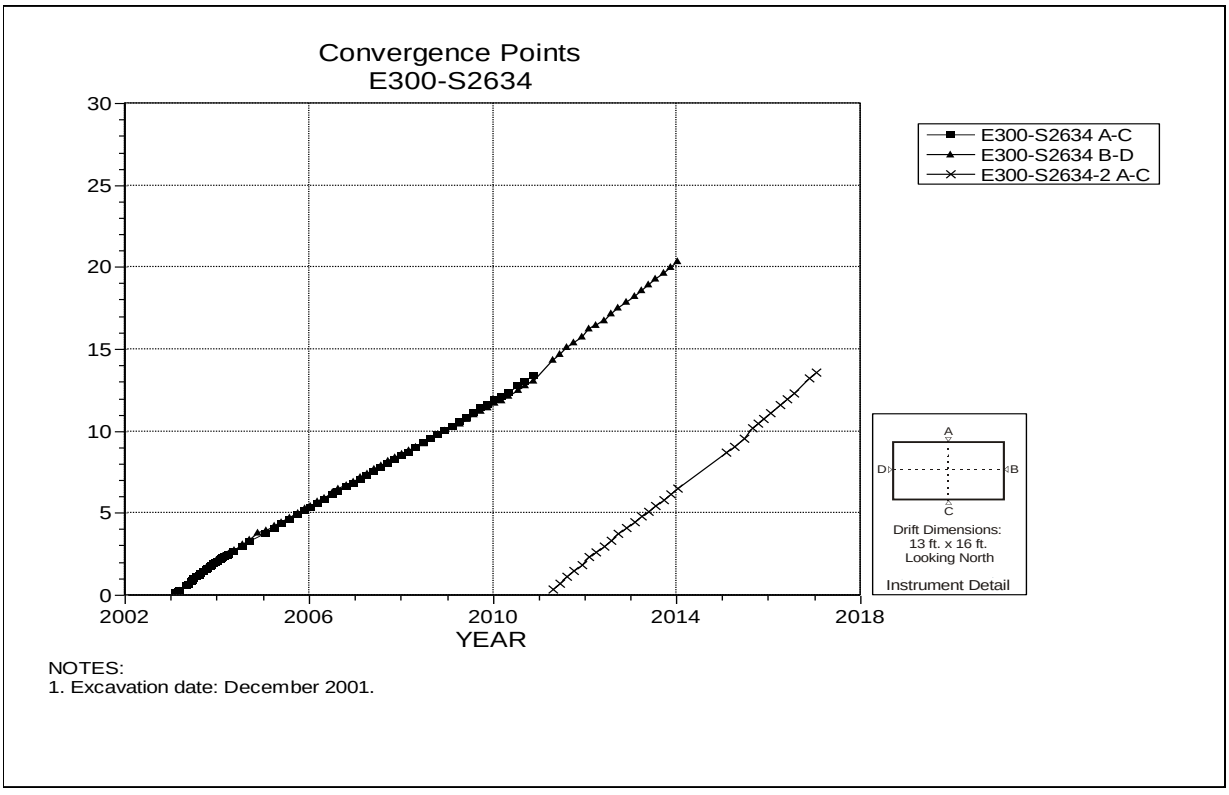

NOTES:
1. Excavation date: December 2001.

Figure 4-142 Convergence Point Array –
E300 S2634 – All Chords

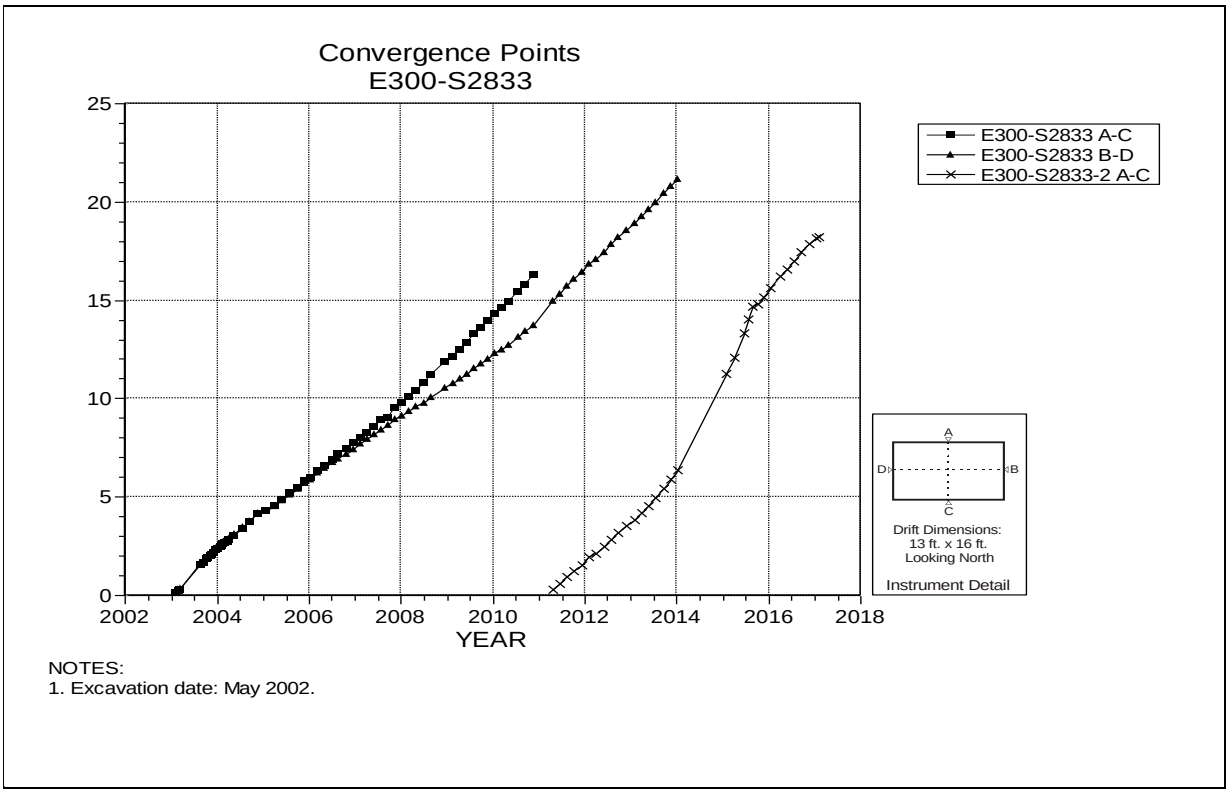

Figure 4-143 Convergence Point Array –
E300 S2833 – All Chords

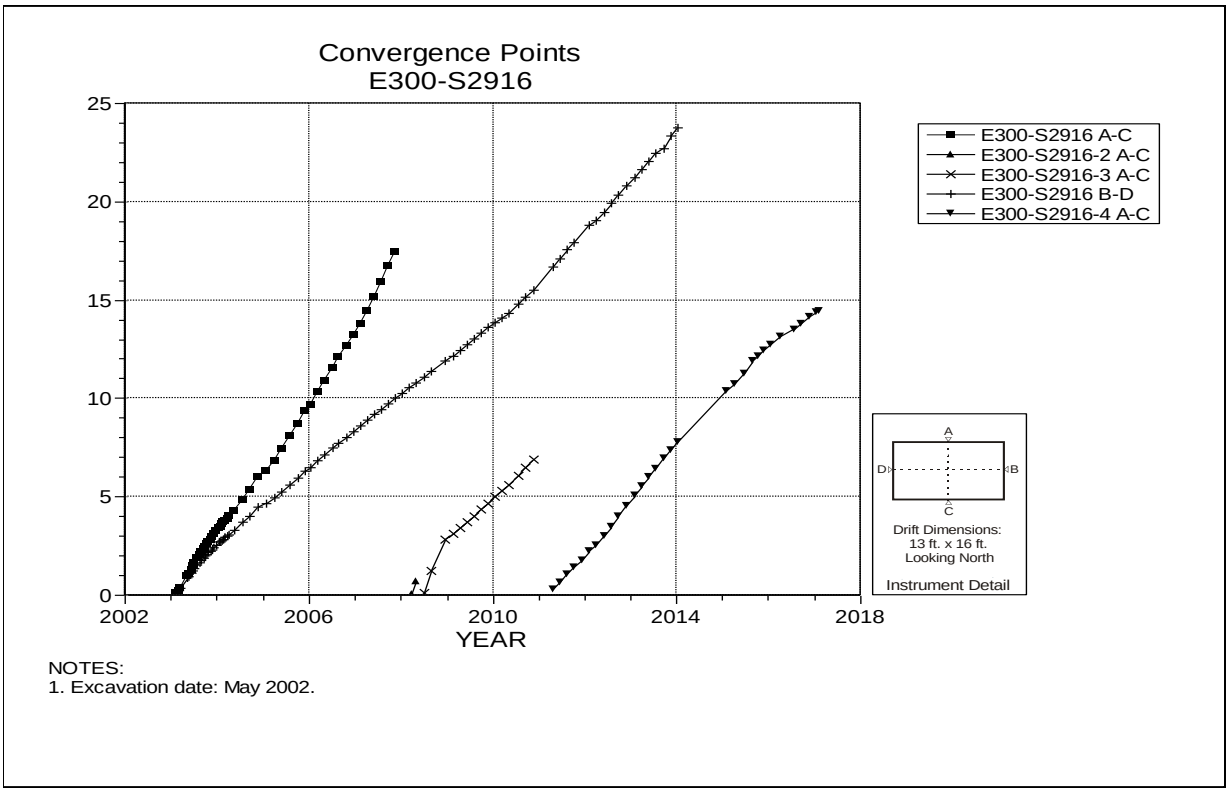

Figure 4-144 Convergence Point Array –
E300 S2916 – All Chords

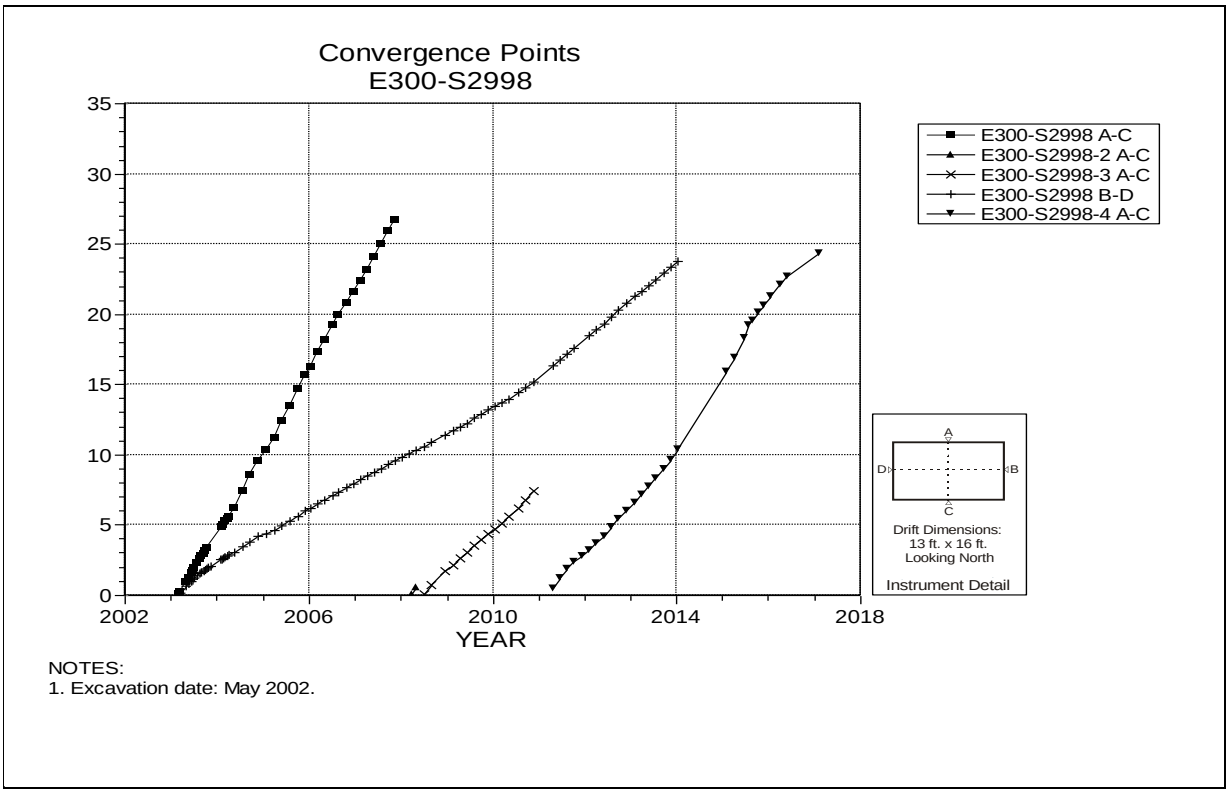

Figure 4-145 Convergence Point Array –
E300 S2998 – All Chords

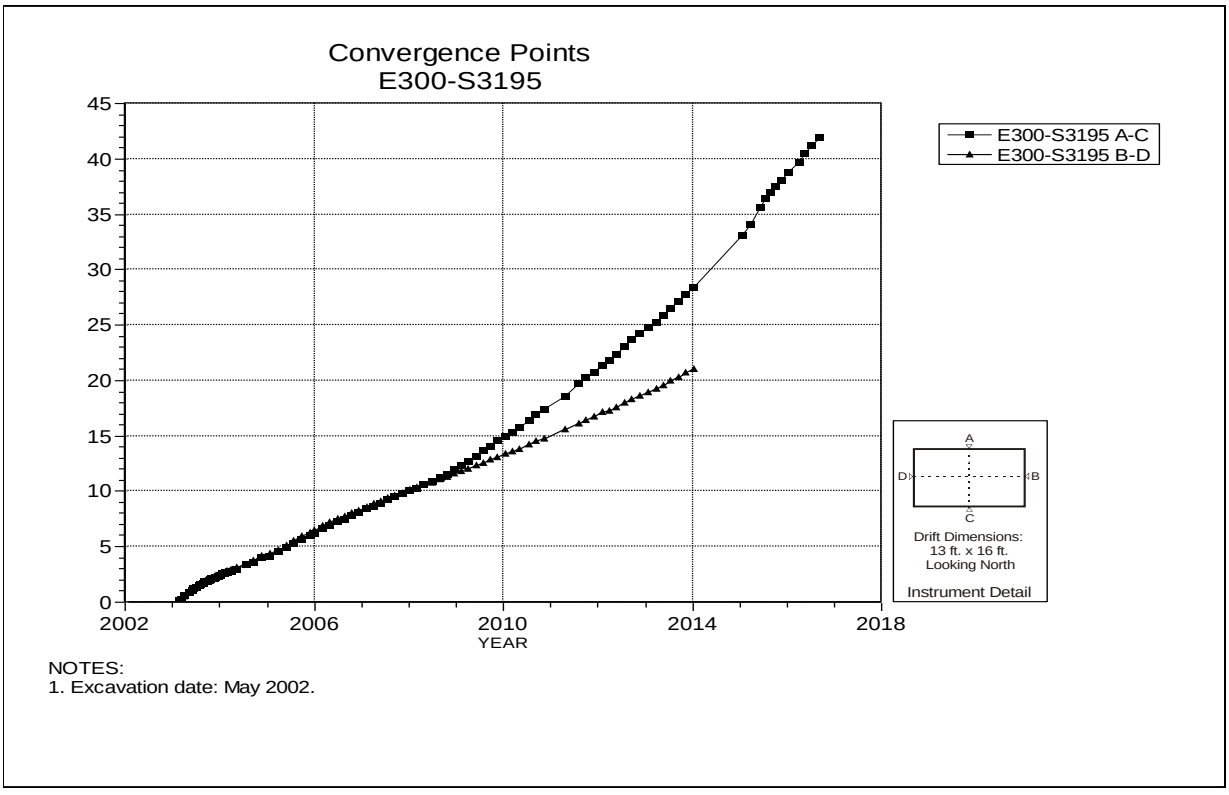

Figure 4-146 Convergence Point Array –
E300 S3195 – All Chords

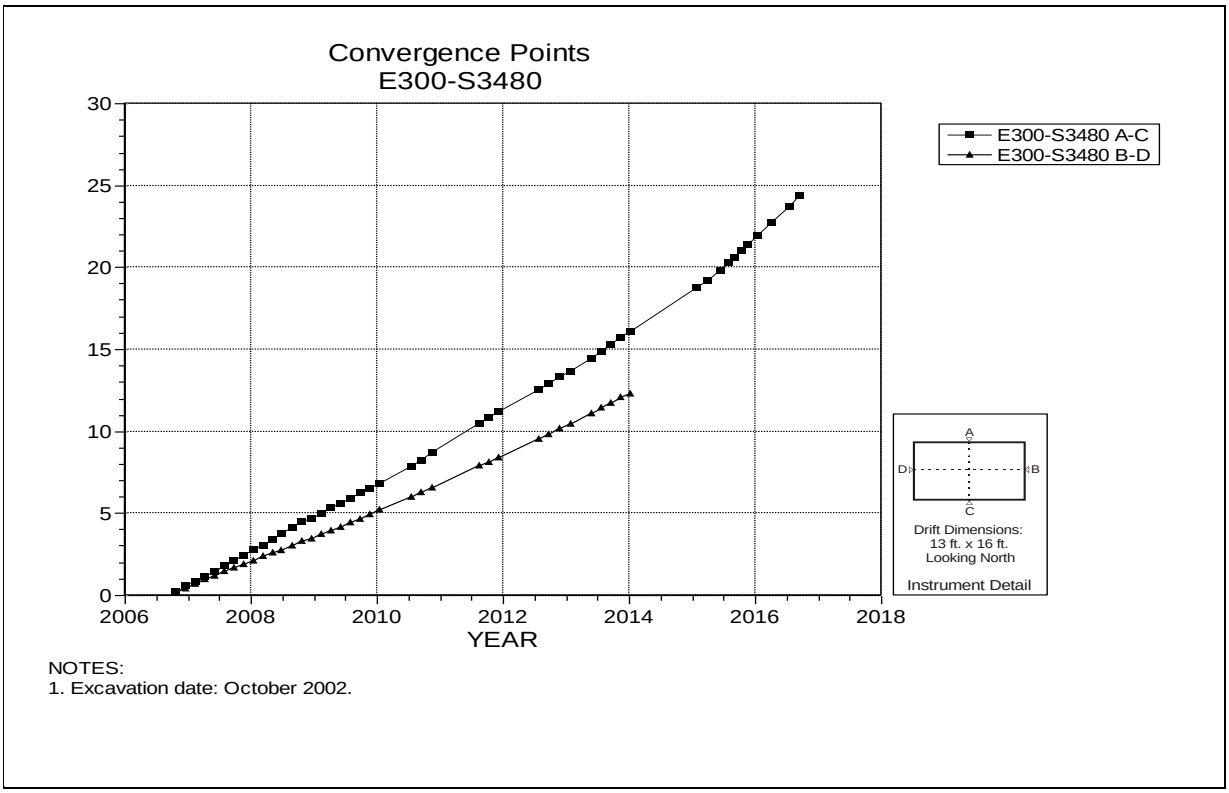

NOTES:
1. Excavation date: October 2002.

Figure 4-147 Convergence Point Array –
E300 S3480 – All Chords

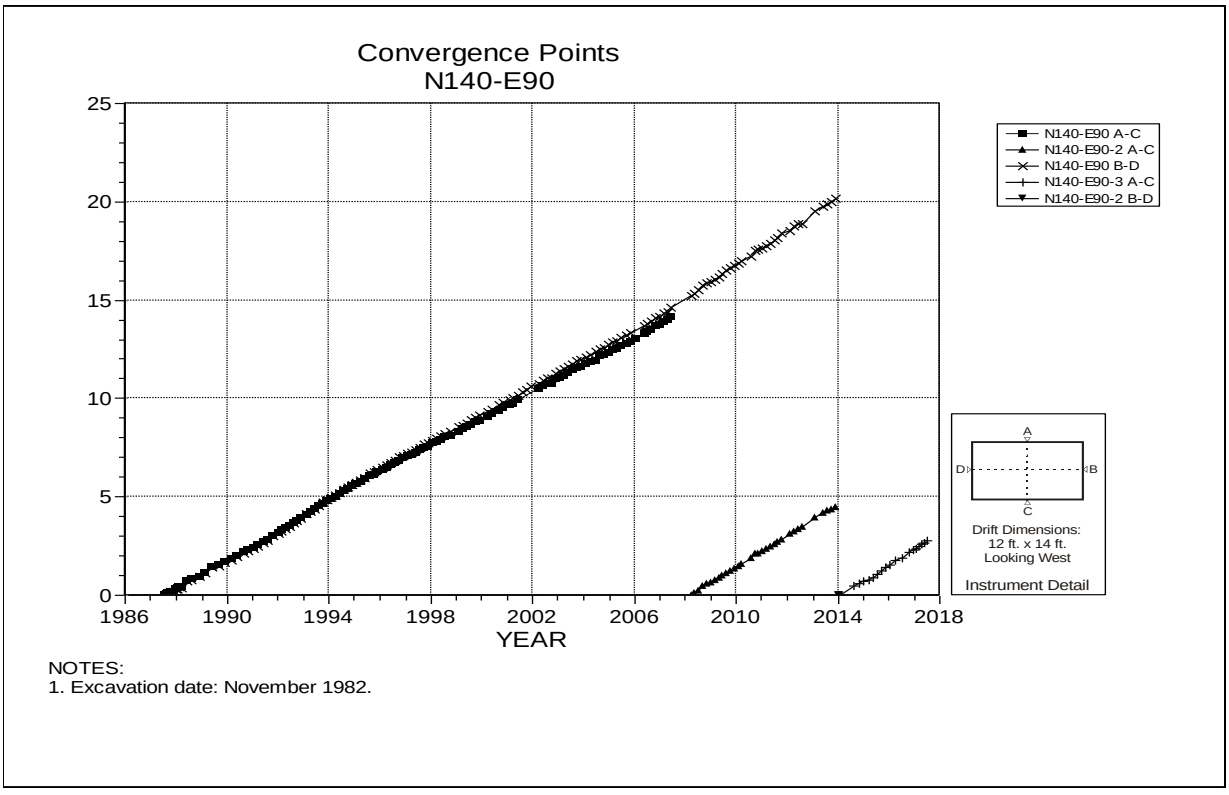

NOTES:
1. Excavation date: November 1982.

Figure 4-148 Convergence Point Array –
N140 E90 – All Chords

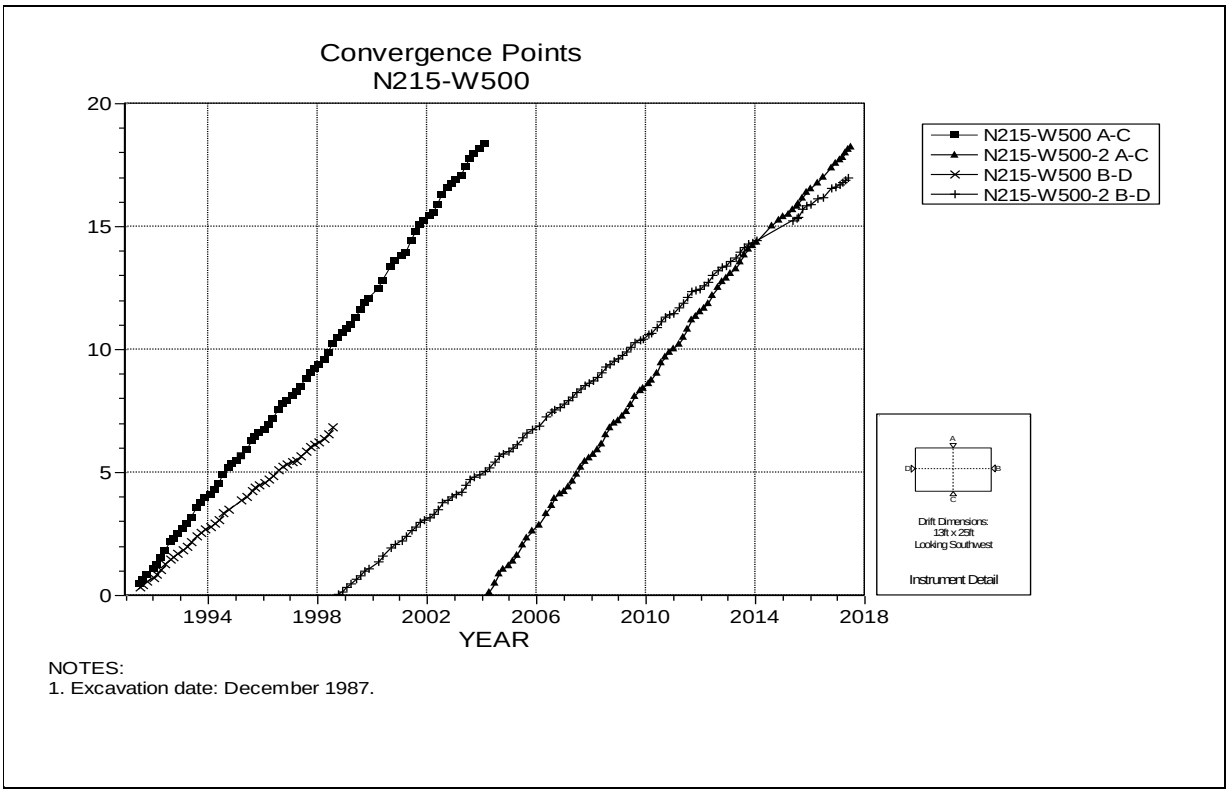

NOTES:
1. Excavation date: December 1987.

Figure 4-149 Convergence Point Array –
N215 W500 – All Chords

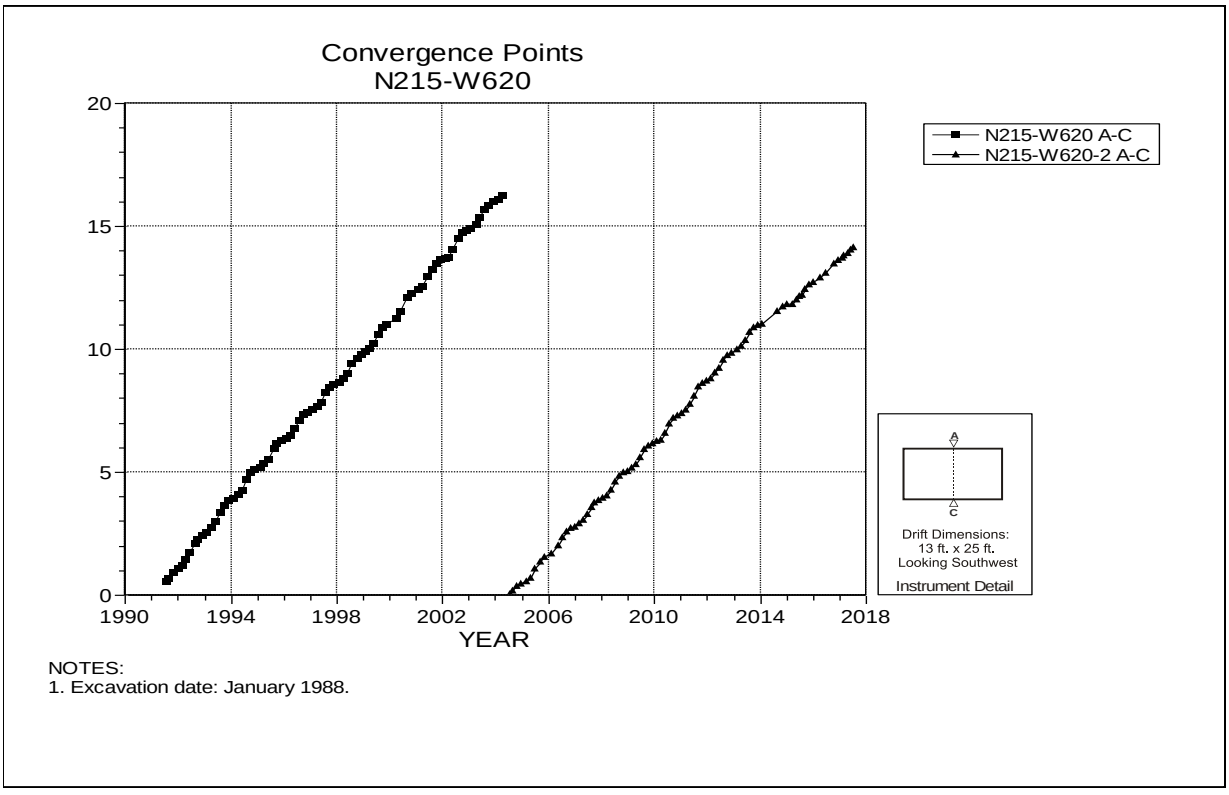

NOTES:
1. Excavation date: January 1988.

Figure 4-150 Convergence Point Array –
N215 W620 – Roof to Floor – Centerline

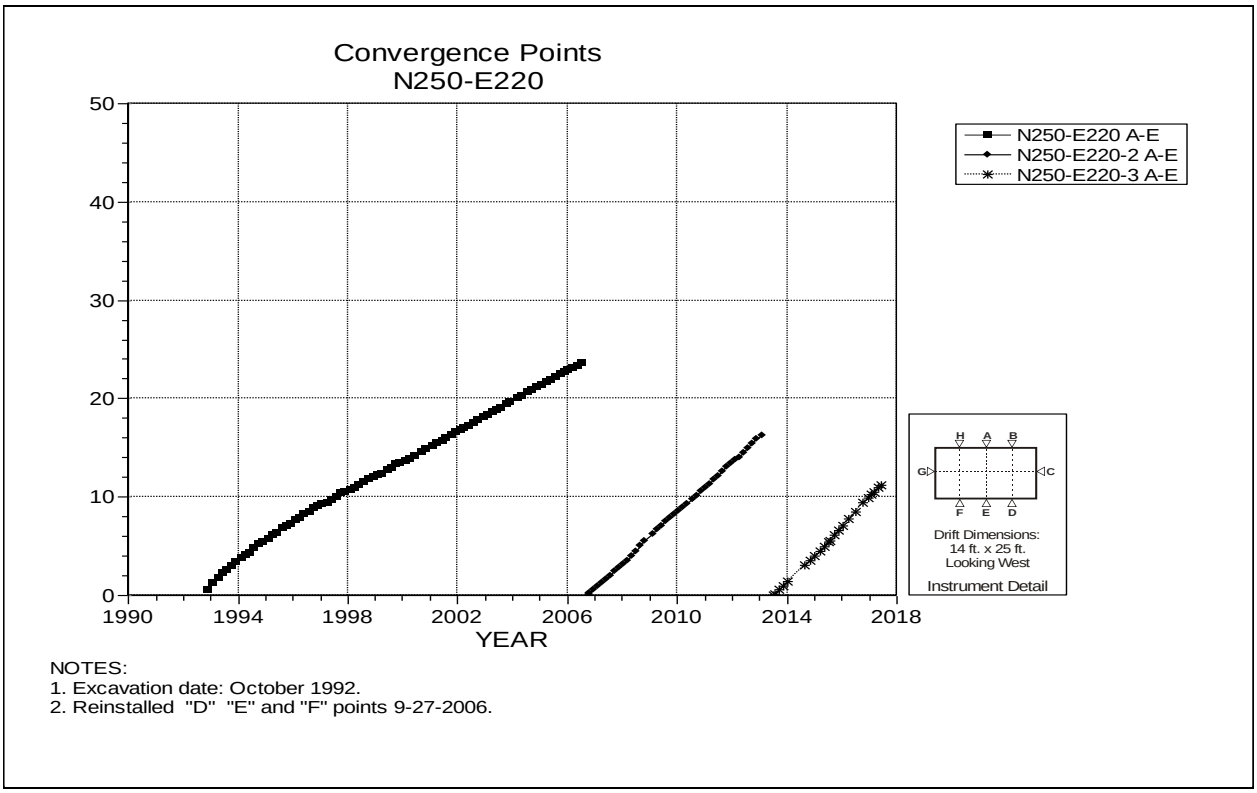

Figure 4-151 Convergence Point Array –
N250 E220 – Roof to Floor – Centerline

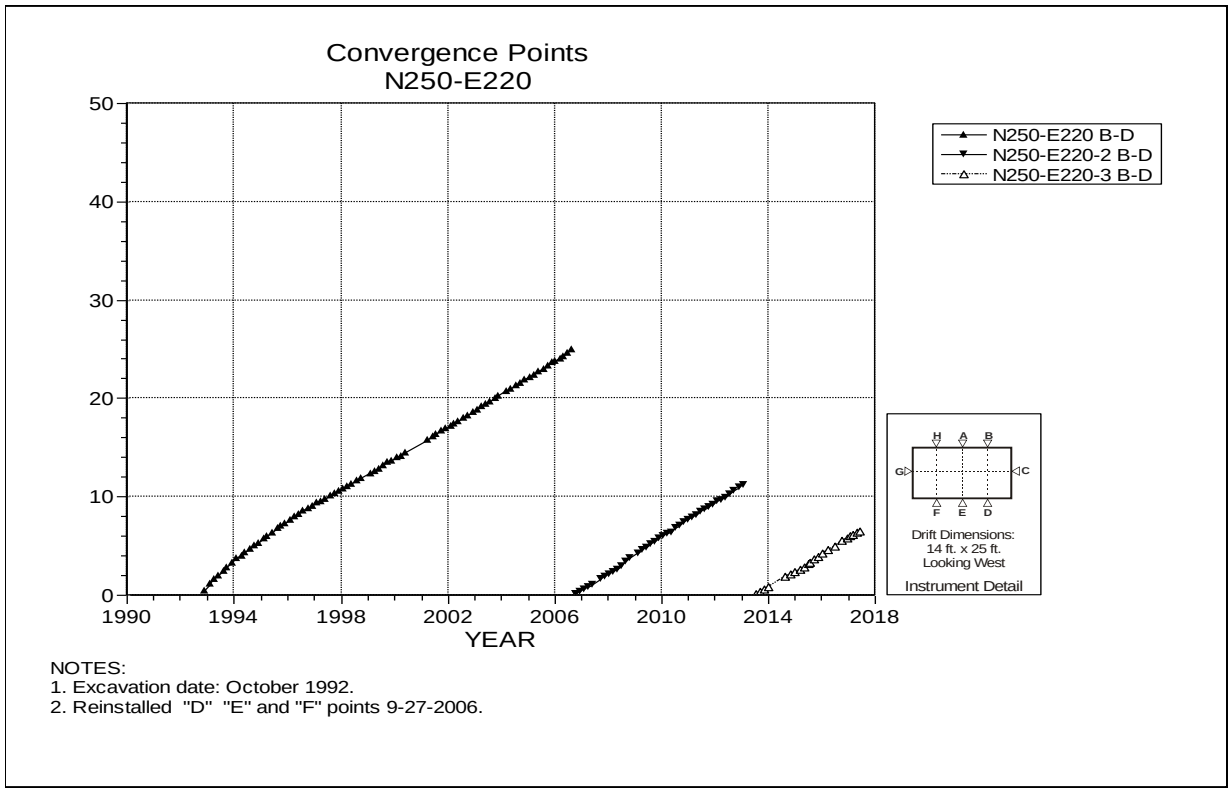

Figure 4-152 Convergence Point Array –
N250 E220 – Roof to Floor – East Quarter Point

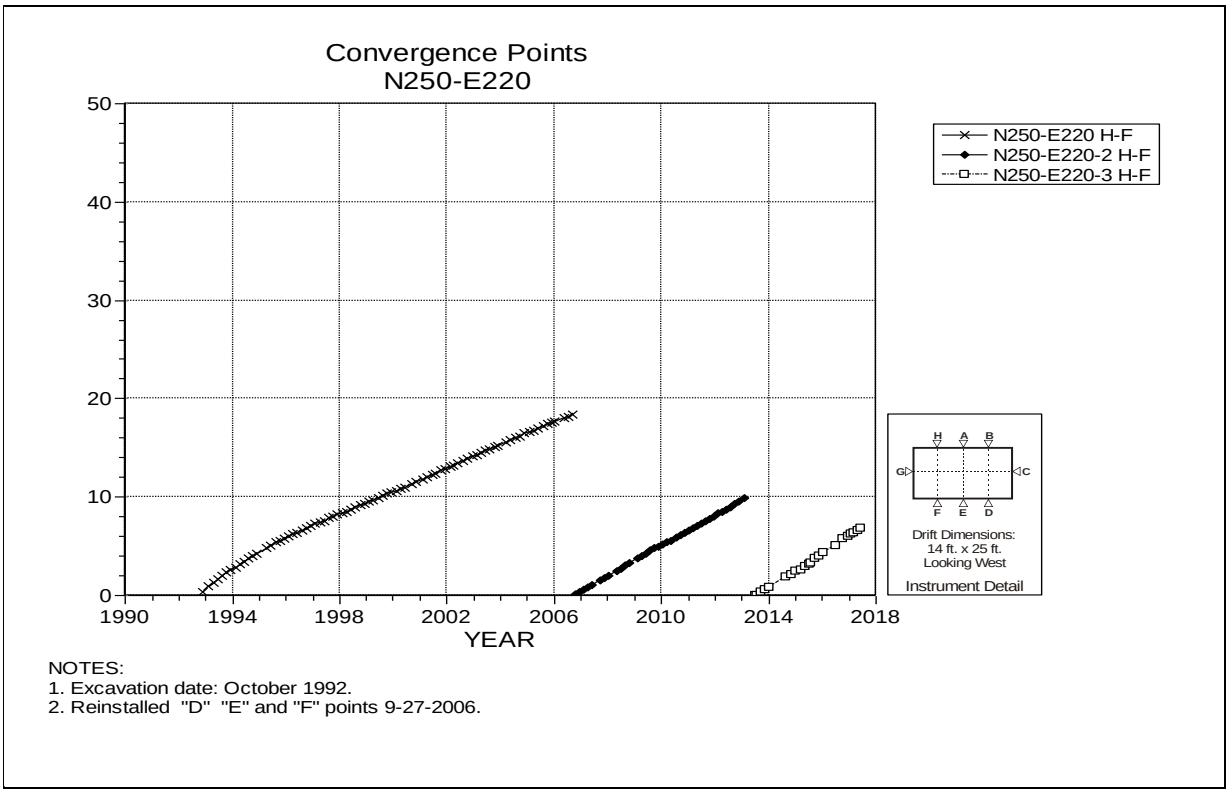

Figure 4-153 Convergence Point Array –
N250 E220 – Roof to Floor – West Quarter Point

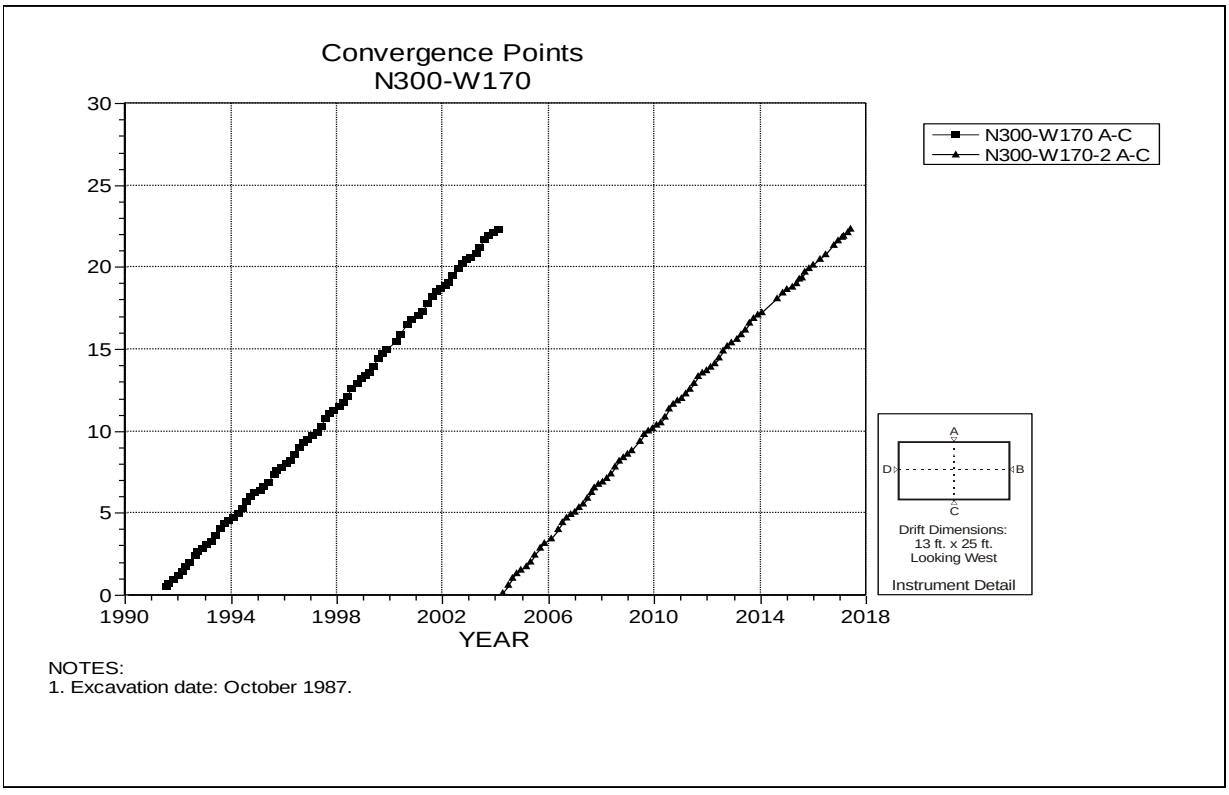

Figure 4-154 Convergence Point Array –
E300 N170 – Roof to Floor – Centerline

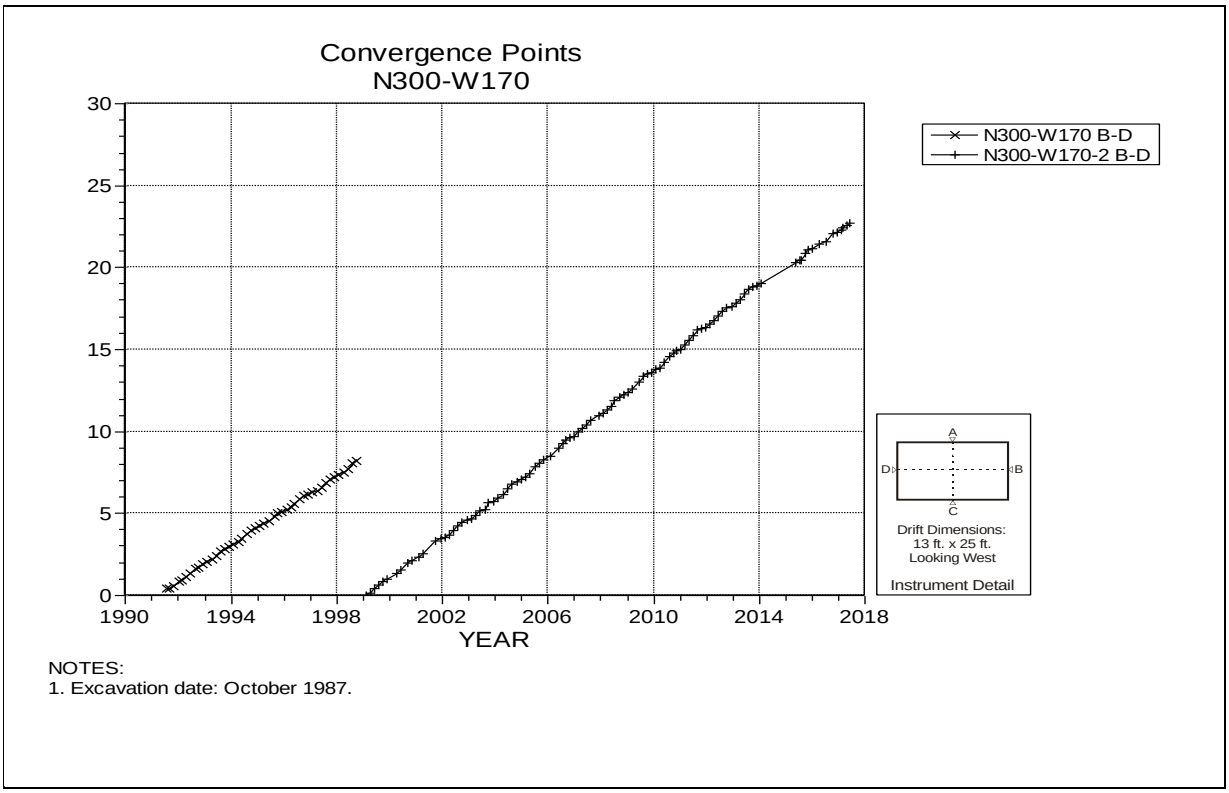

NOTES:
1. Excavation date: October 1987.

Figure 4-155 Convergence Point Array –
E300 N170 – Rib to Rib

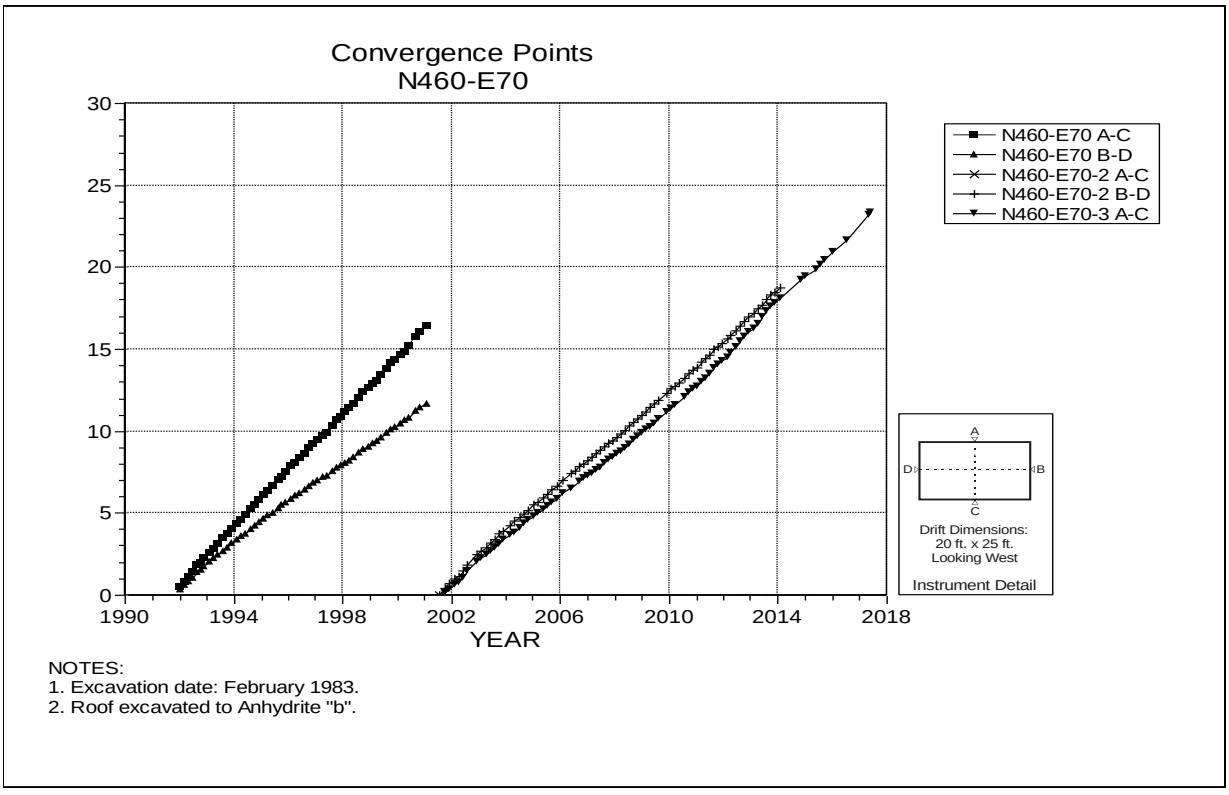

NOTES:
1. Excavation date: February 1983.
2. Roof excavated to Anhydrite "b".

Figure 4-156 Convergence Point Array –
N460 E70 – All Chords

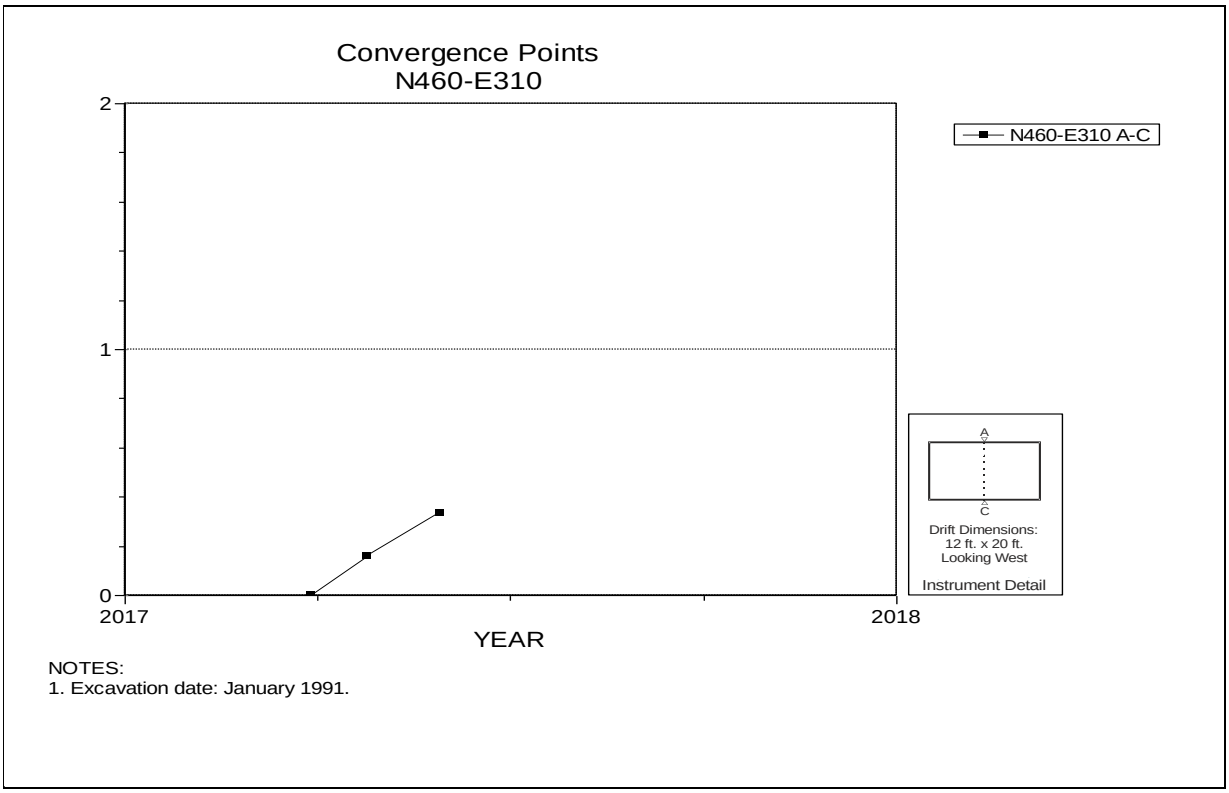

Figure 4-157 Convergence Point Array –
N460 E310 – Roof to Floor – Centerline

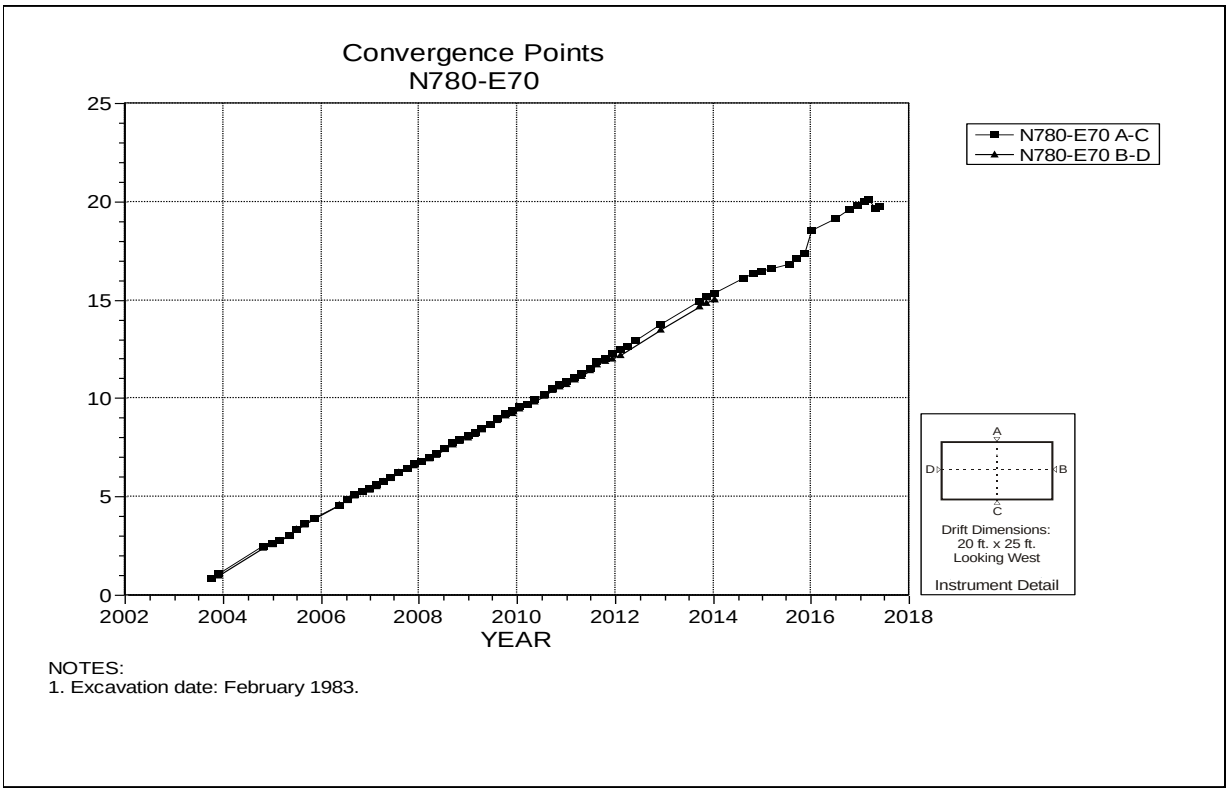

Figure 4-158 Convergence Point Array –
N780 E70 – All Chords

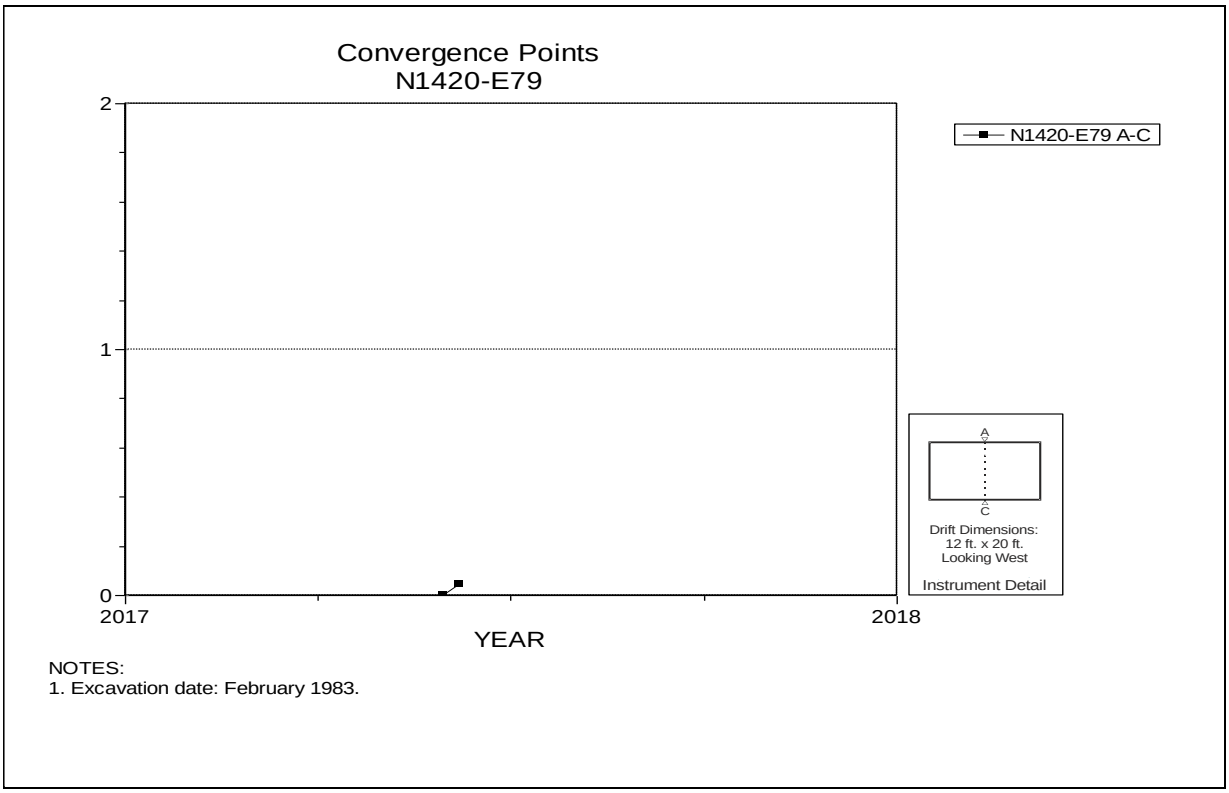

Figure 4-159 Convergence Point Array –
N1420 E79 – Roof to Floor – Centerline

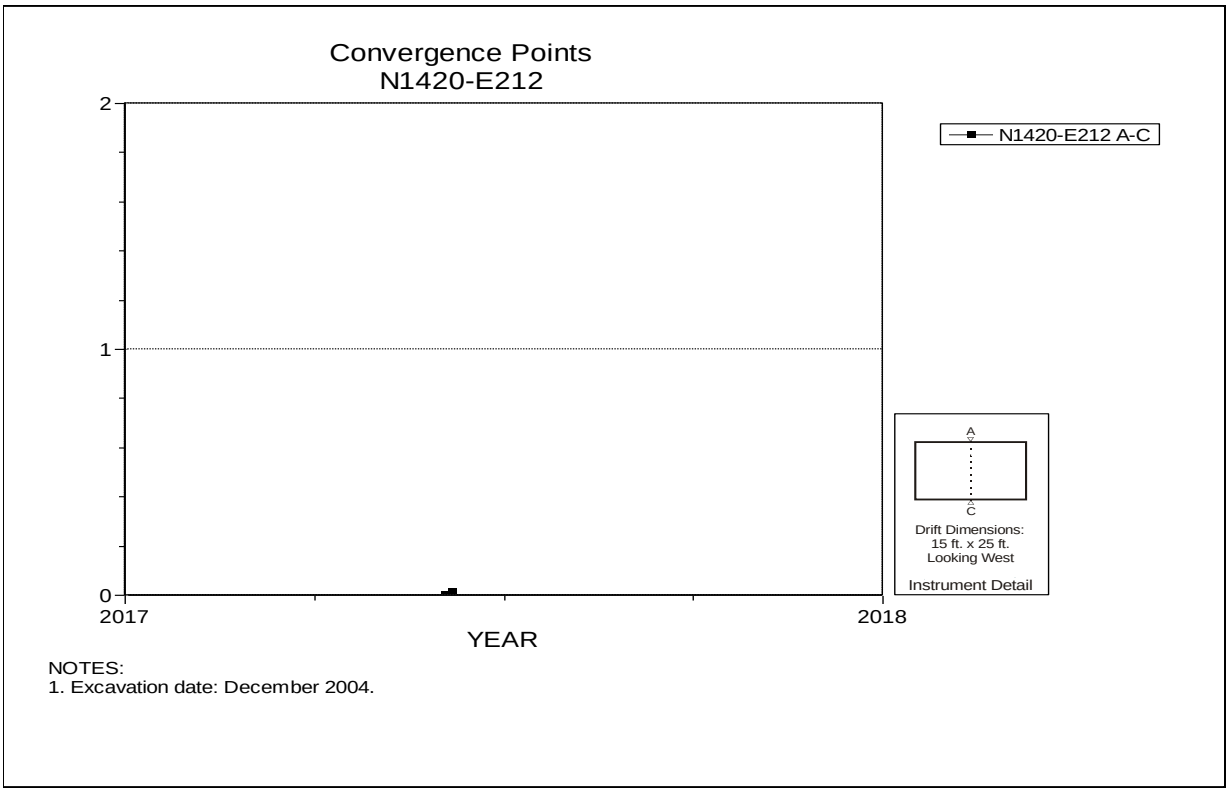

Figure 4-160 Convergence Point Array –
N1420 E212 – Roof to Floor – Centerline

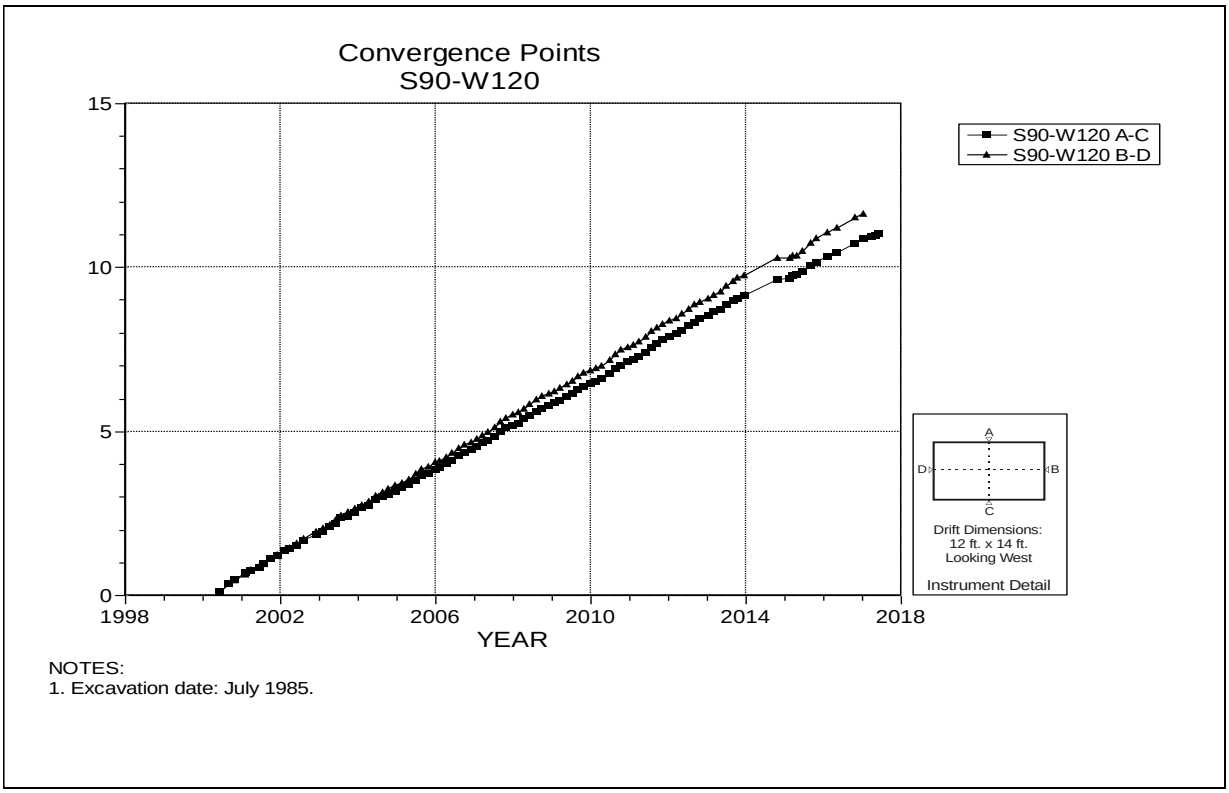

Figure 4-161 Convergence Point Array –
S90 W120 – All Chords

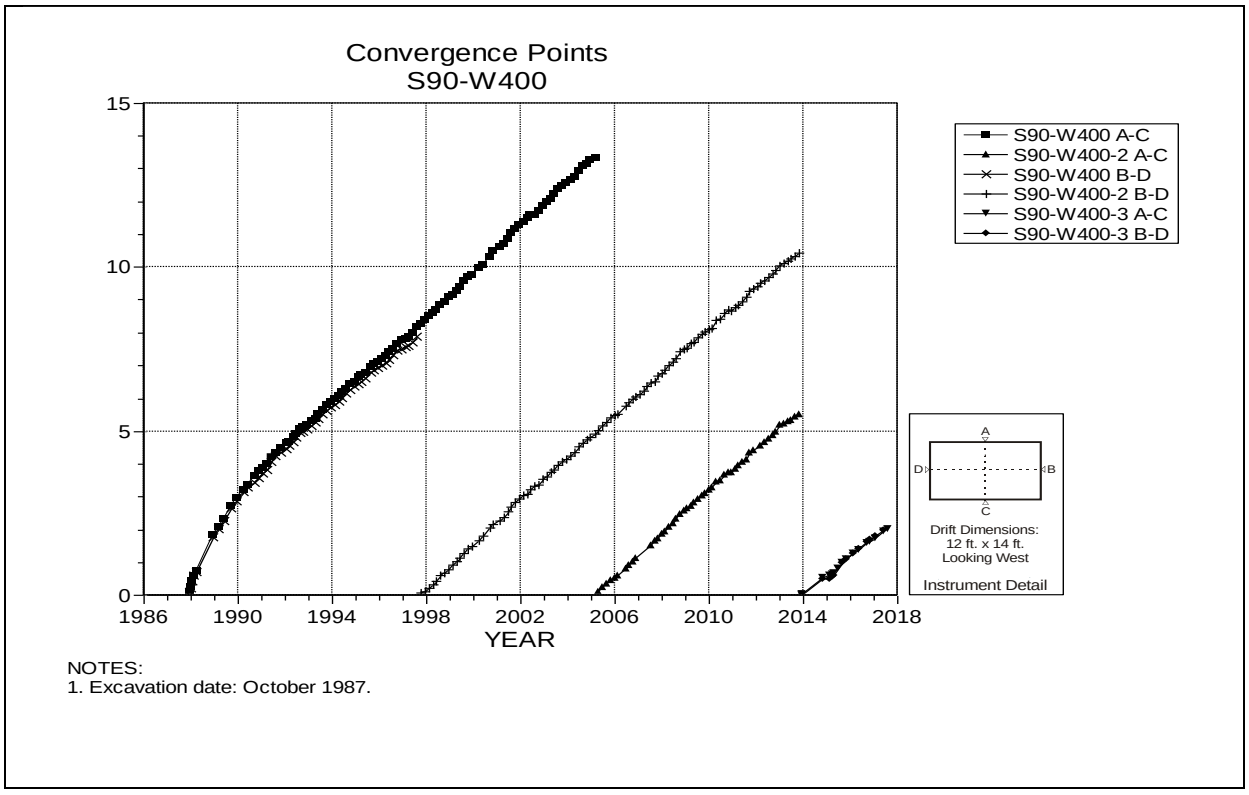

Figure 4-162 Convergence Point Array –
S90 W400 – All Chords

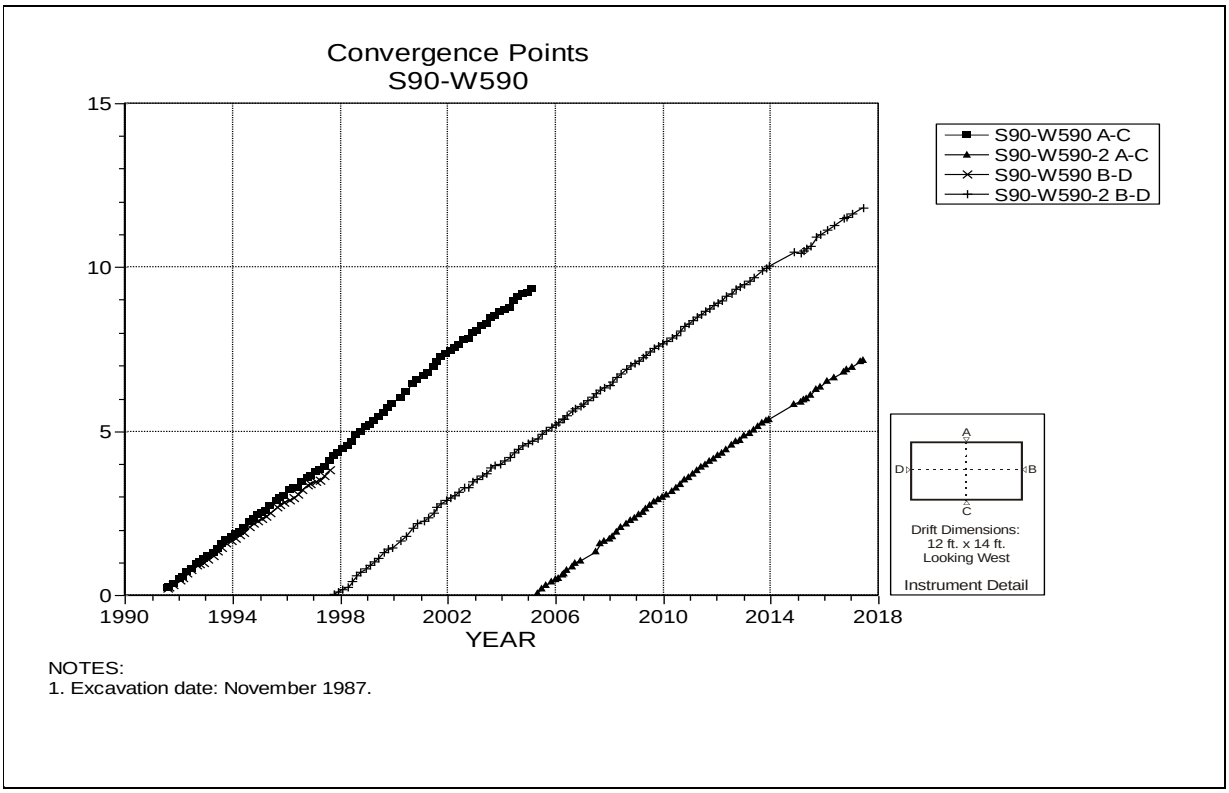

Figure 4-163 Convergence Point Array –
S90 W590 – All Chords

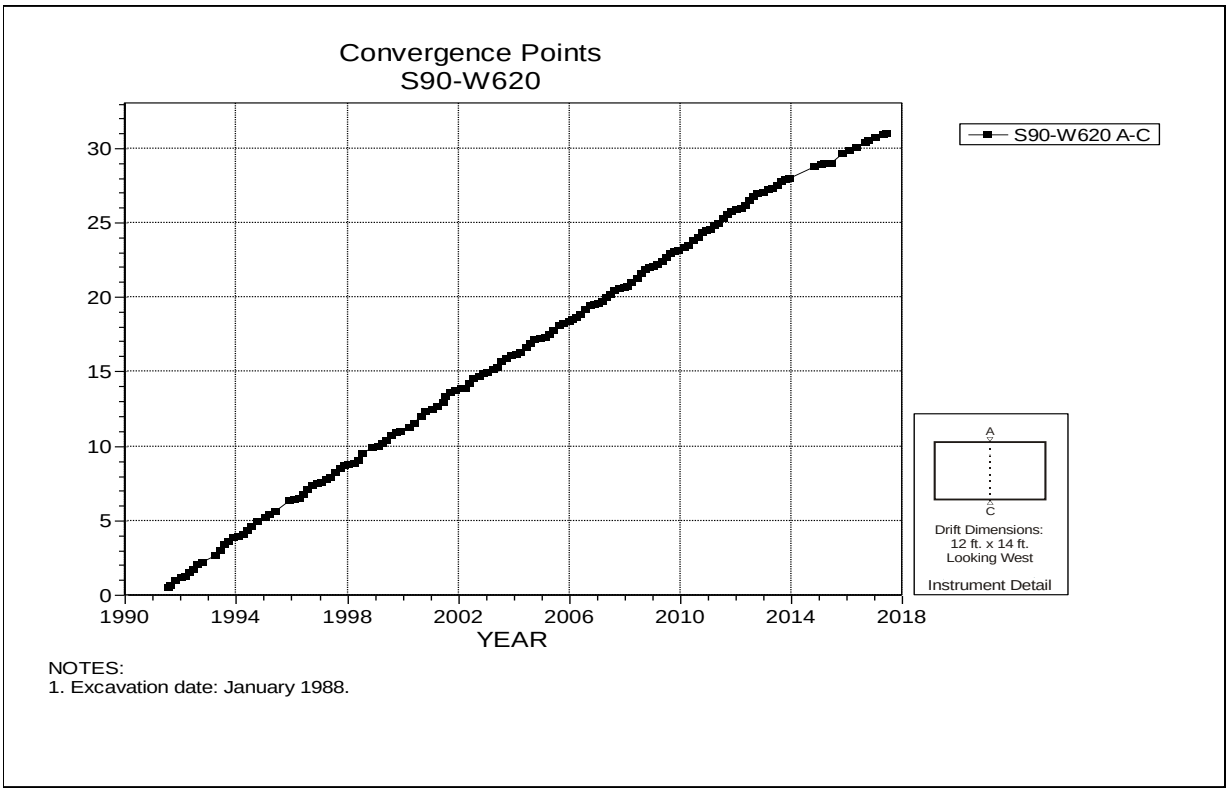

Figure 4-164 Convergence Point Array –
S90 W620 – Roof to Floor – Centerline

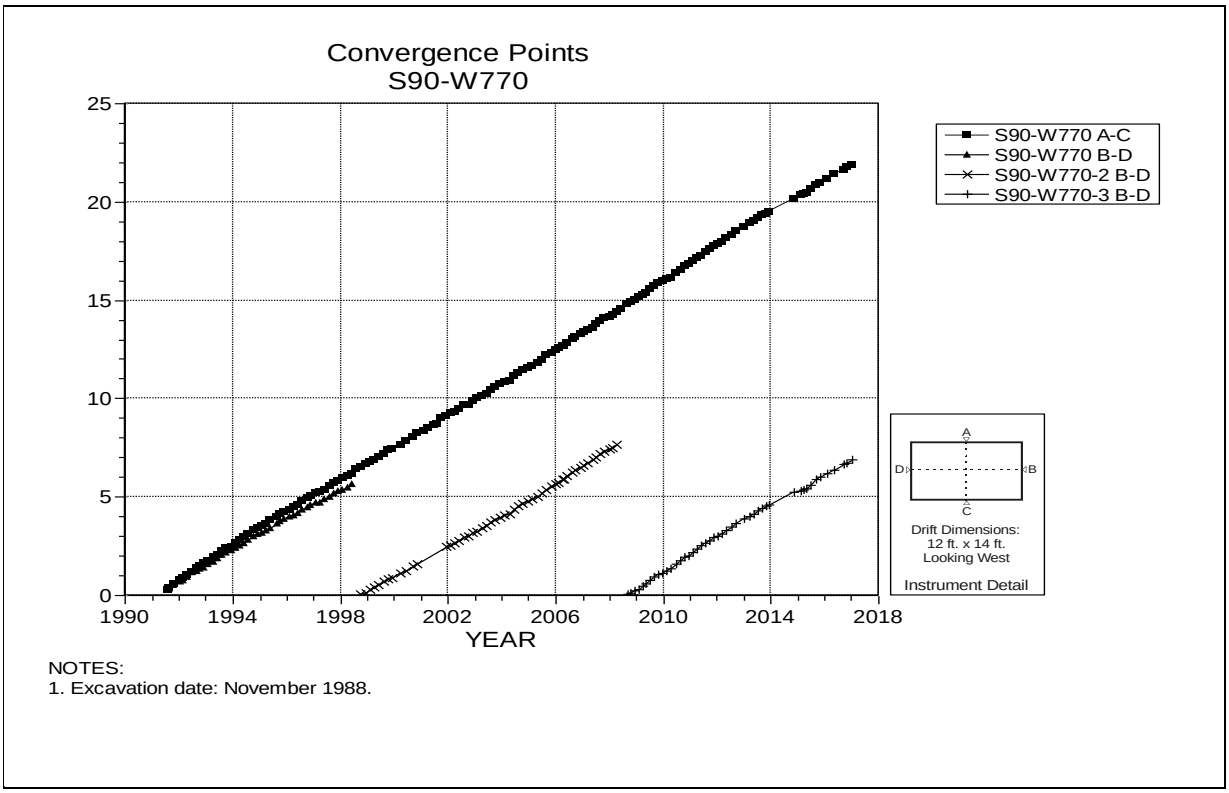

Figure 4-165 Convergence Point Array –
S90 W770 – All Chords

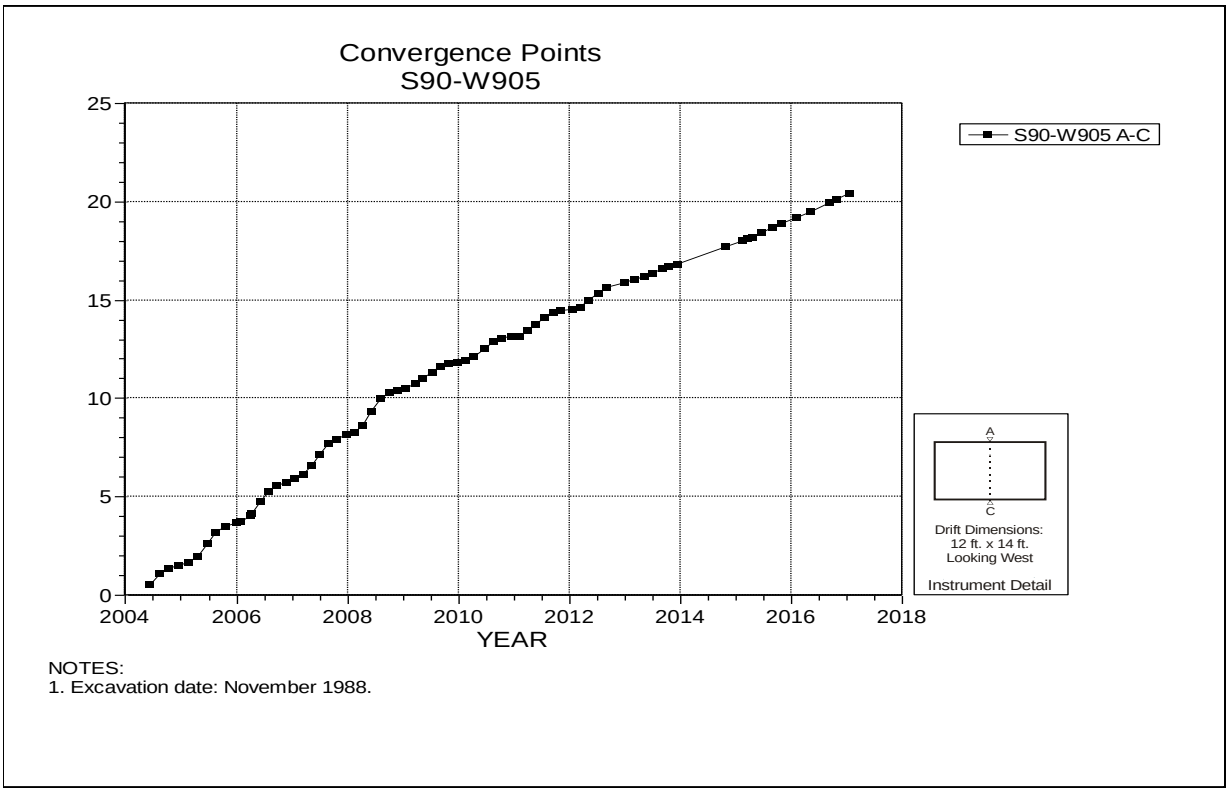

Figure 4-166 Convergence Point Array –
S90 W905 – Roof to Floor – Centerline

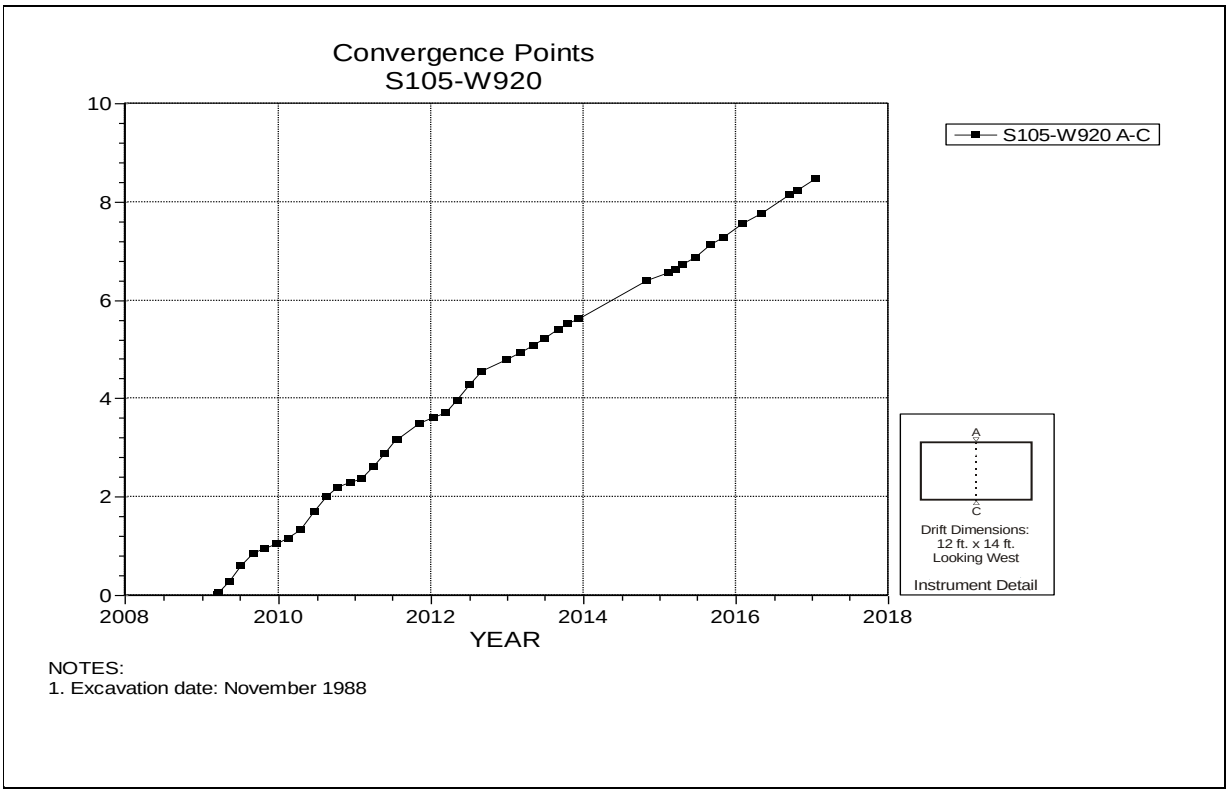

Figure 4-167 Convergence Point Array –
S105 W920 – Roof to Floor – Centerline

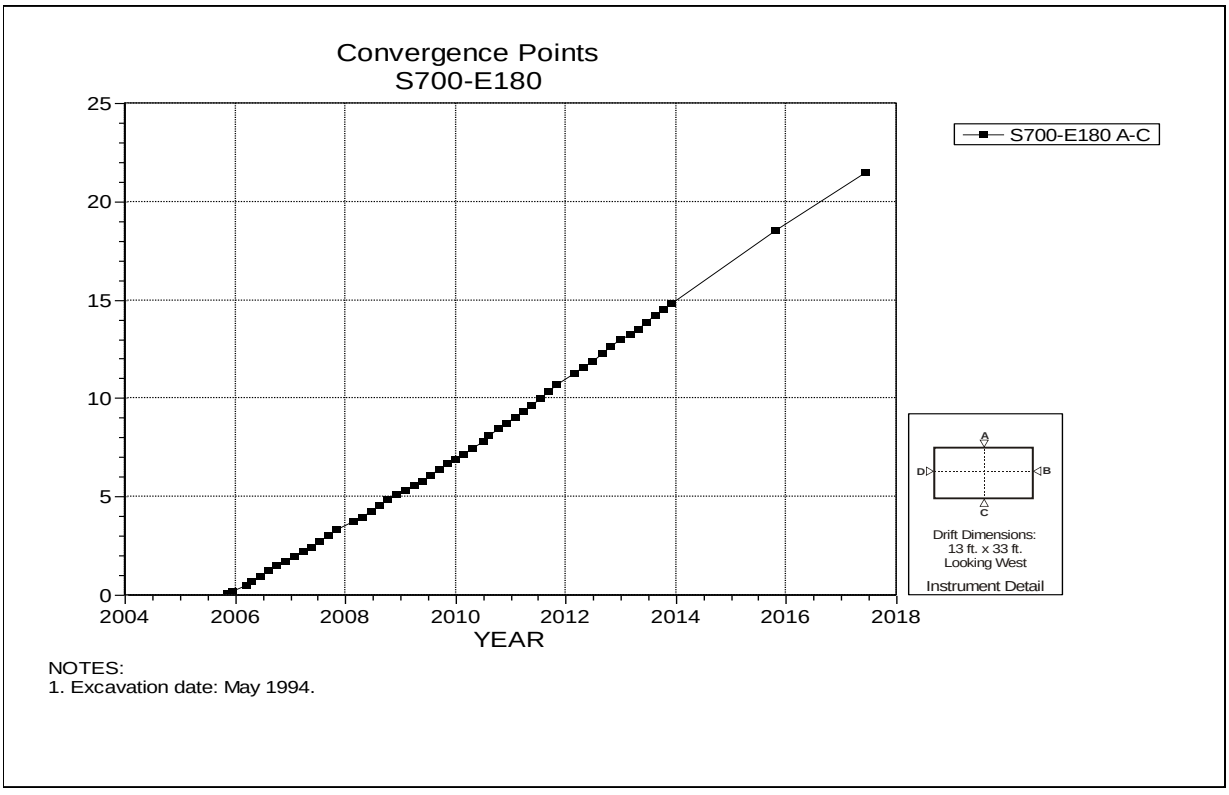

Figure 4-168 Convergence Point Array –
S700 E180 – Roof to Floor – Centerline

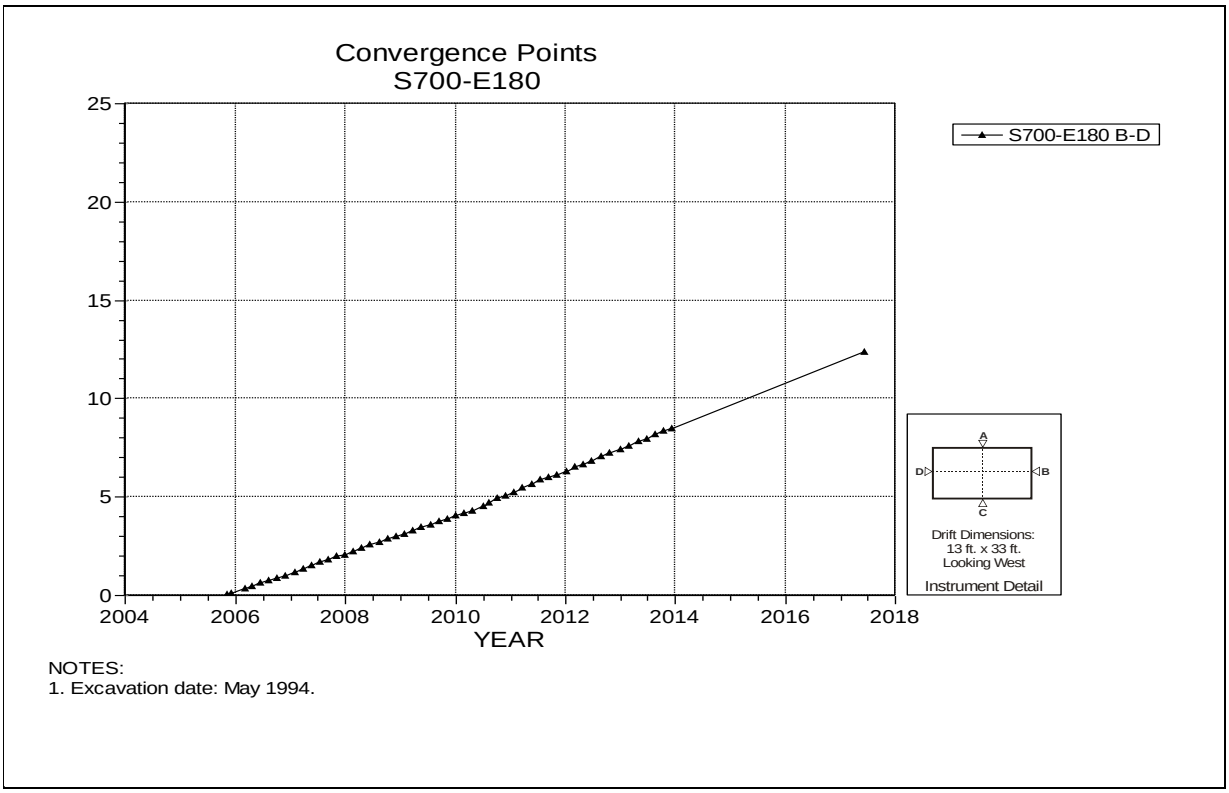

Figure 4-169 Convergence Point Array –
S700 E180 – Rib to Rib

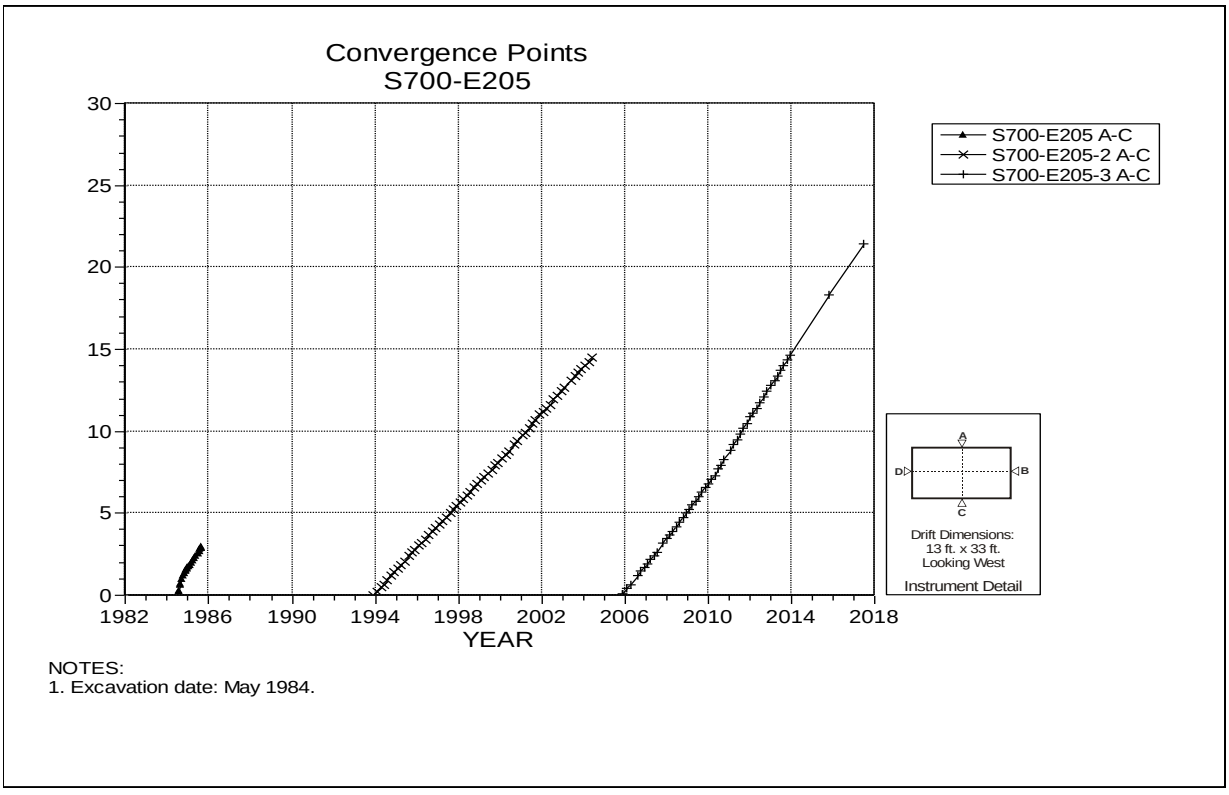

Figure 4-170 Convergence Point Array –
S700 E205 – Roof to Floor – Centerline

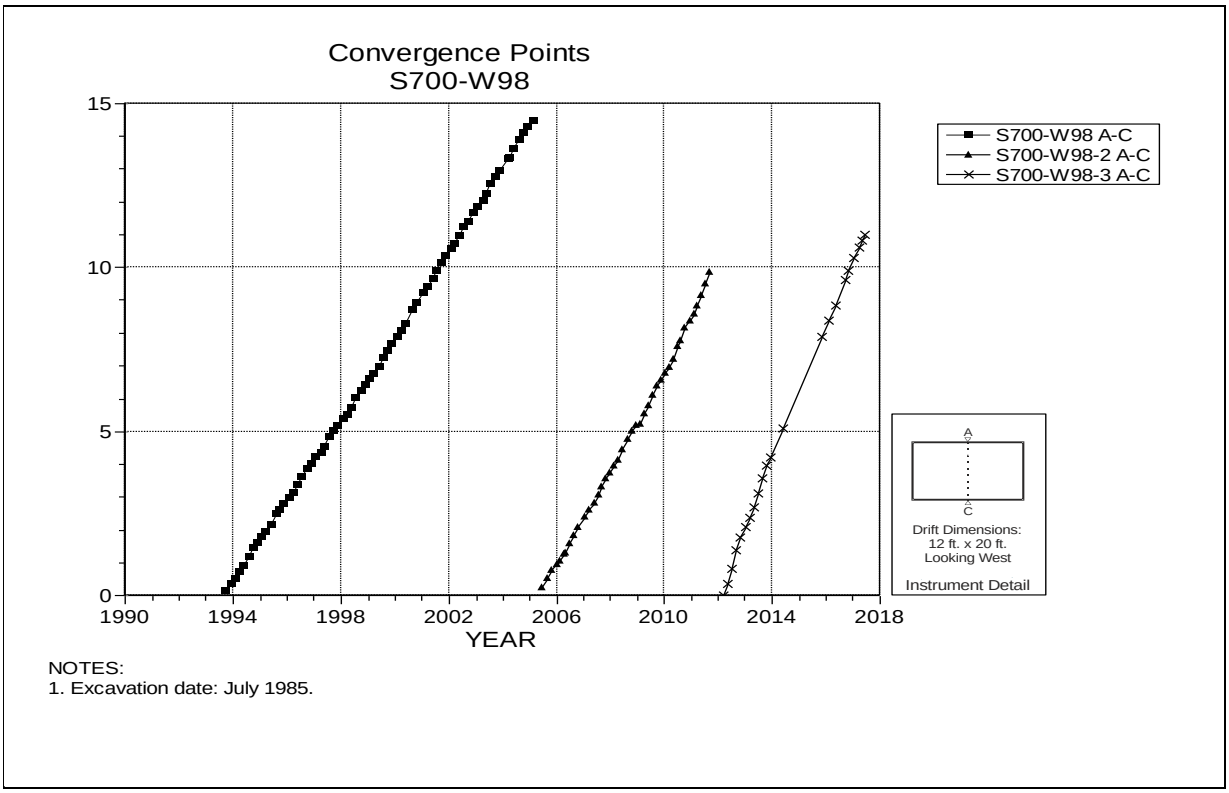

NOTES:
1. Excavation date: July 1985.

Figure 4-171 Convergence Point Array –
S700 W98 – Roof to Floor – Centerline

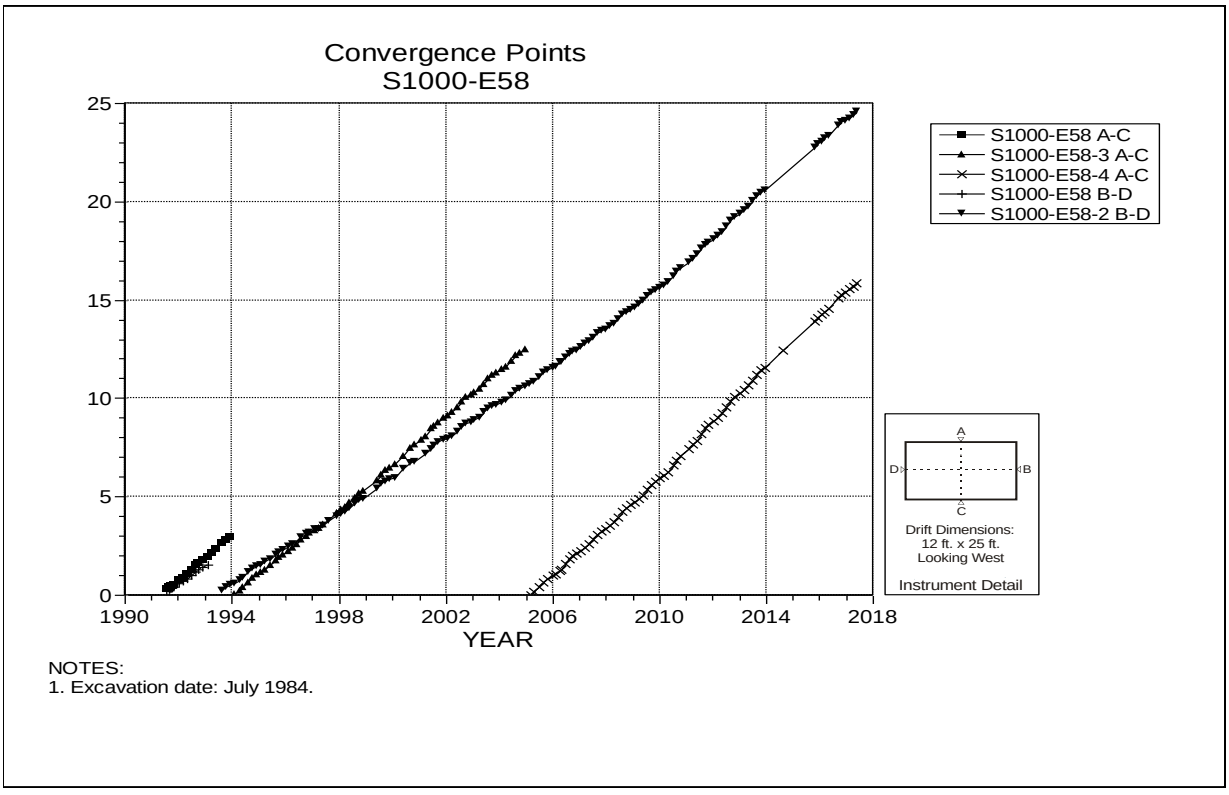

NOTES:
1. Excavation date: July 1984.

Figure 4-172 Convergence Point Array –
S1000 E58 – All Chords

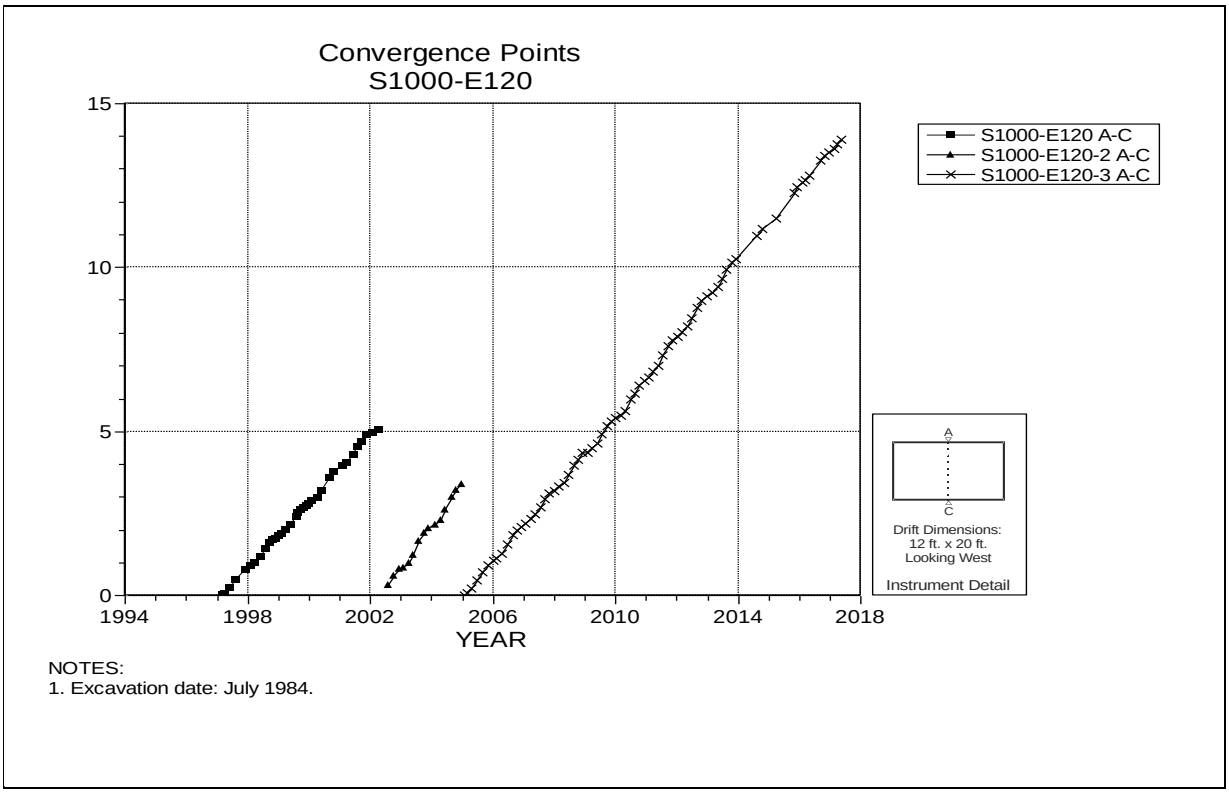

Figure 4-173 Convergence Point Array –
S1000 E120 – Roof to Floor – Centerline

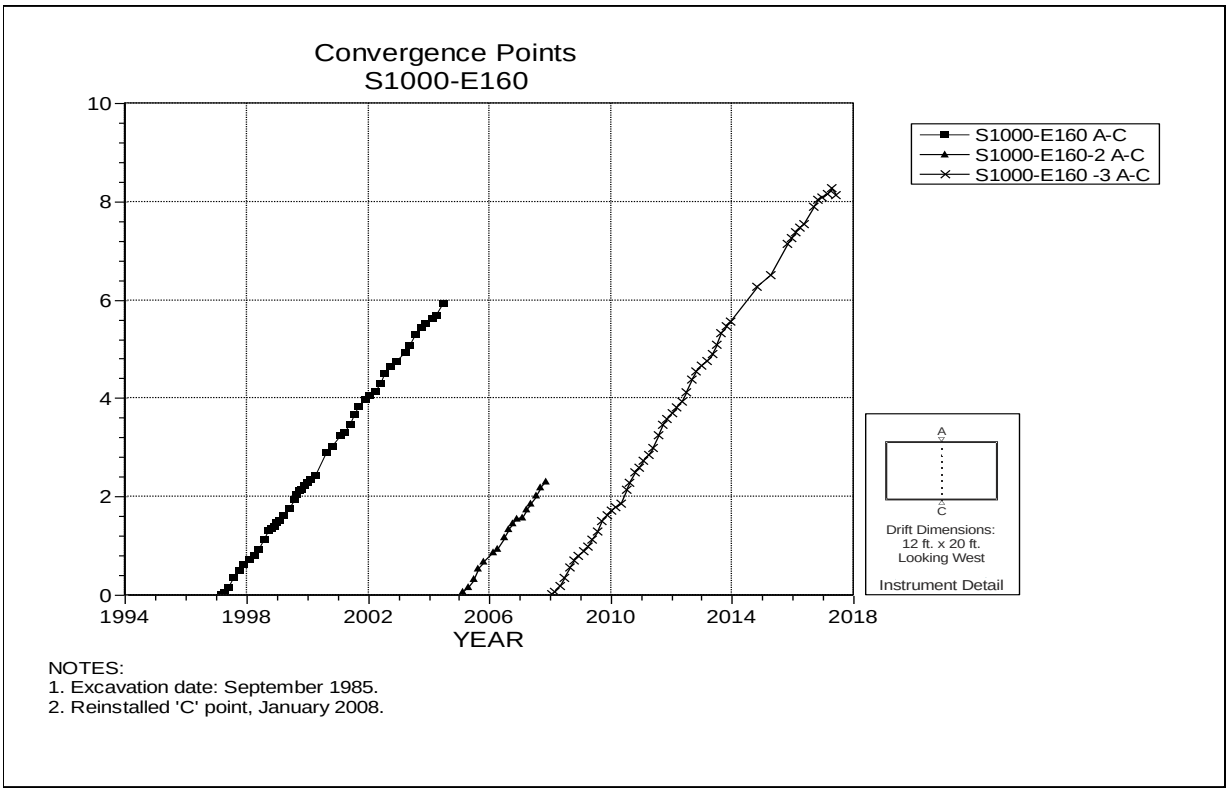

Figure 4-174 Convergence Point Array –
S1000 E160 – Roof to Floor – Centerline

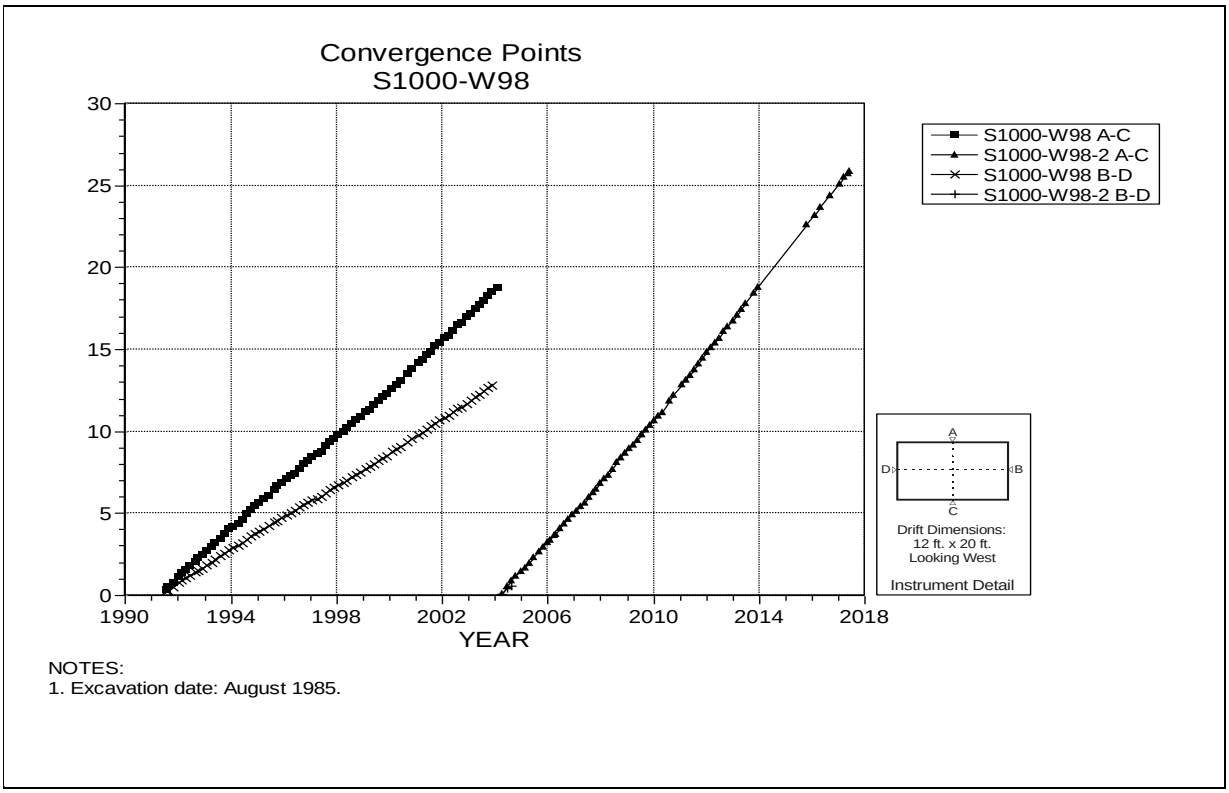

Figure 4-175 Convergence Point Array –
S1000 W98 – All Chords

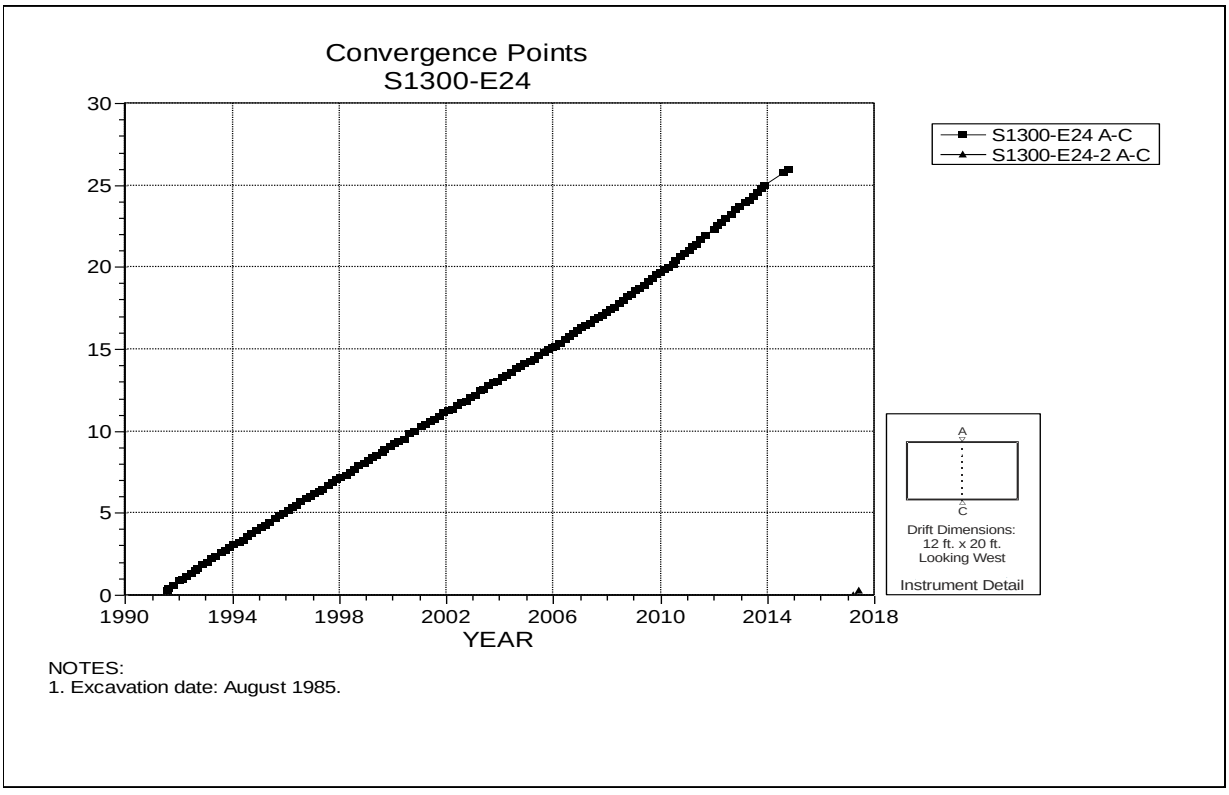

Figure 4-176 Convergence Point Array –
S1300 E24 – Roof to Floor – Centerline

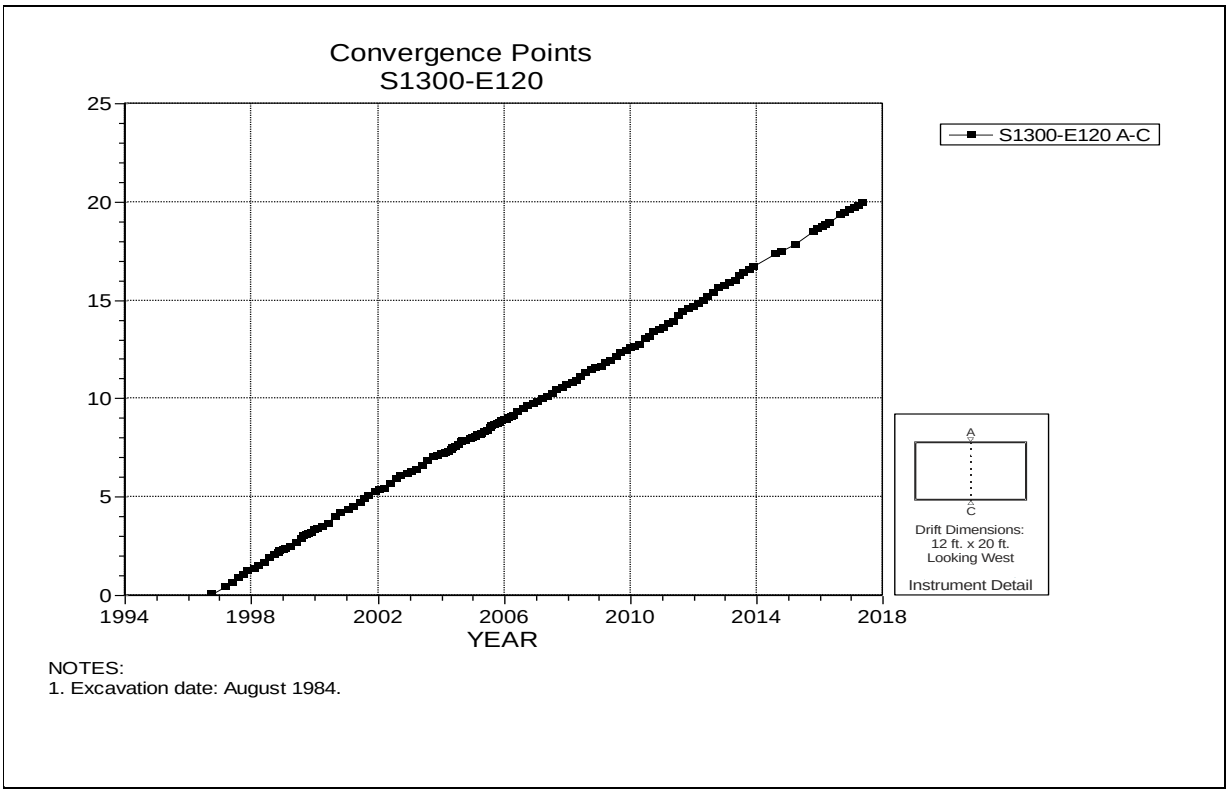

Figure 4-177 Convergence Point Array –
S1300 E120 – Roof to Floor – Centerline

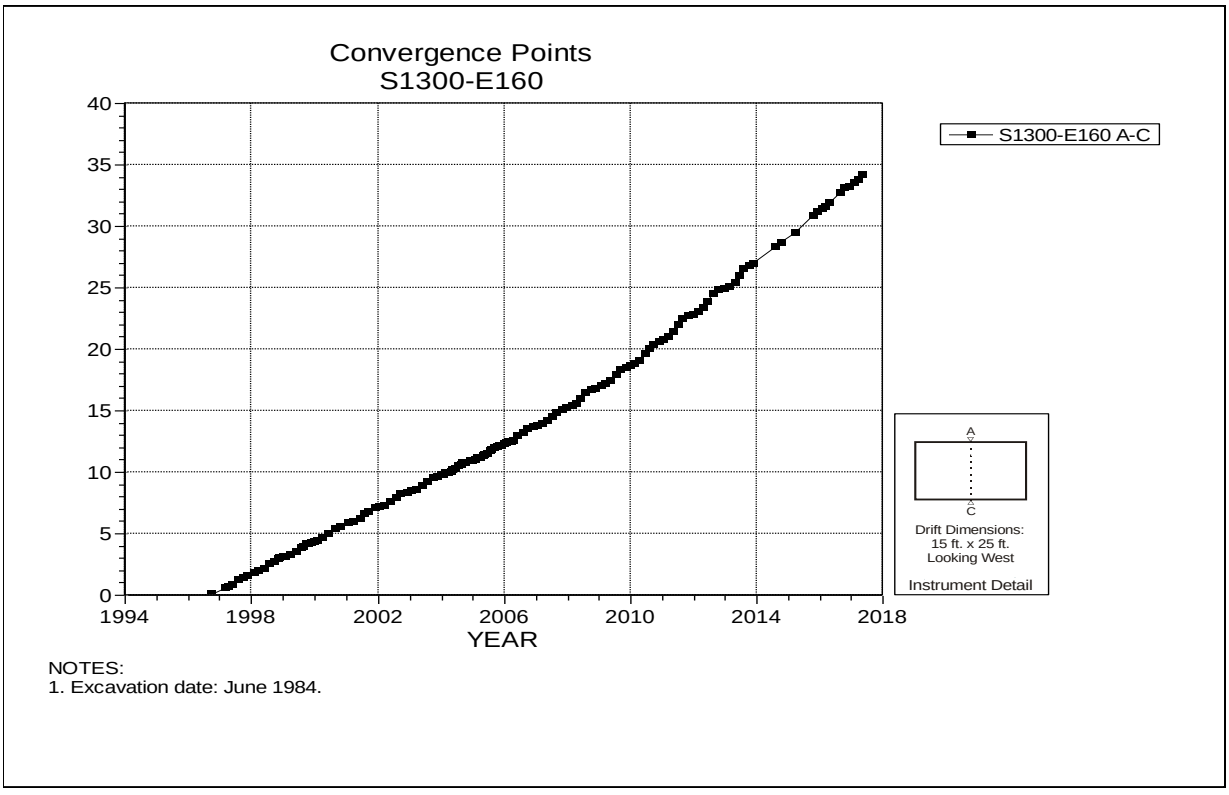

Figure 4-178 Convergence Point Array –
S1300 E160 – Roof to Floor – Centerline

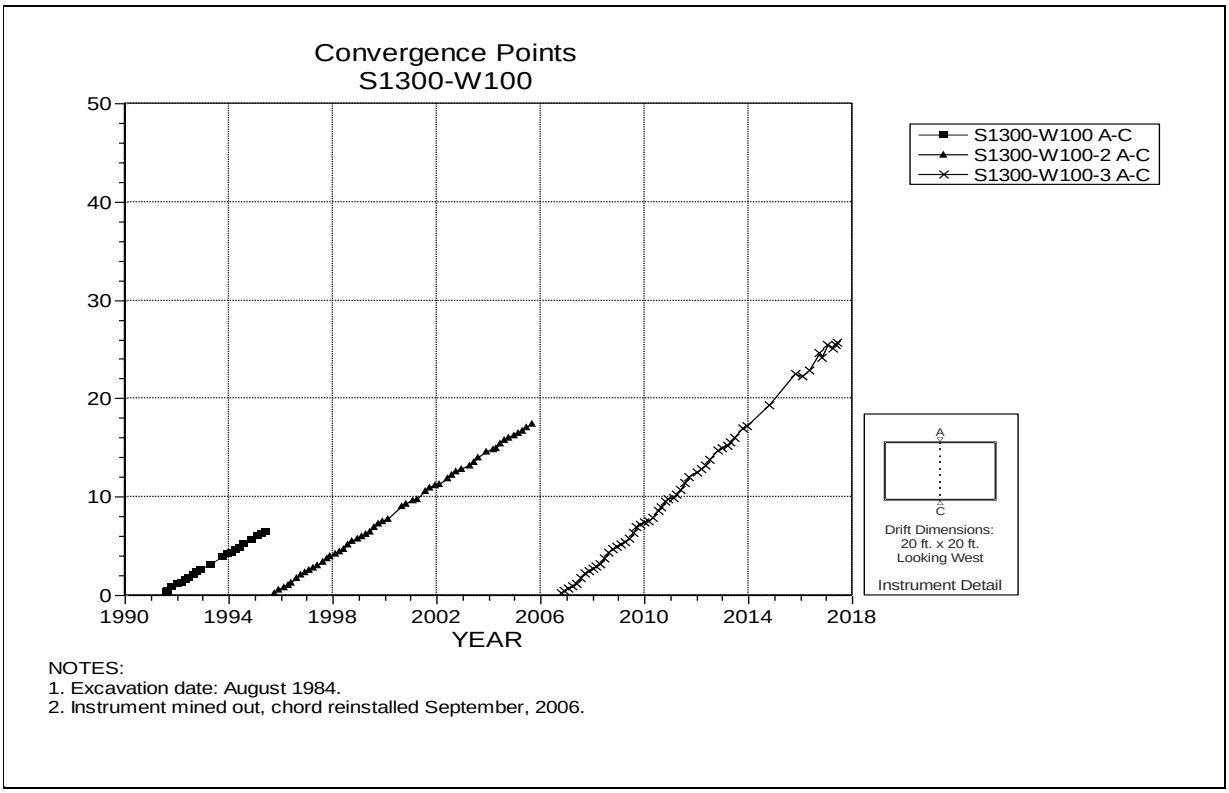

NOTES:
1. Excavation date: August 1984.
2. Instrument mined out, chord reinstalled September, 2006.

Figure 4-179 Convergence Point Array –
S1300 W100 – Roof to Floor – Centerline

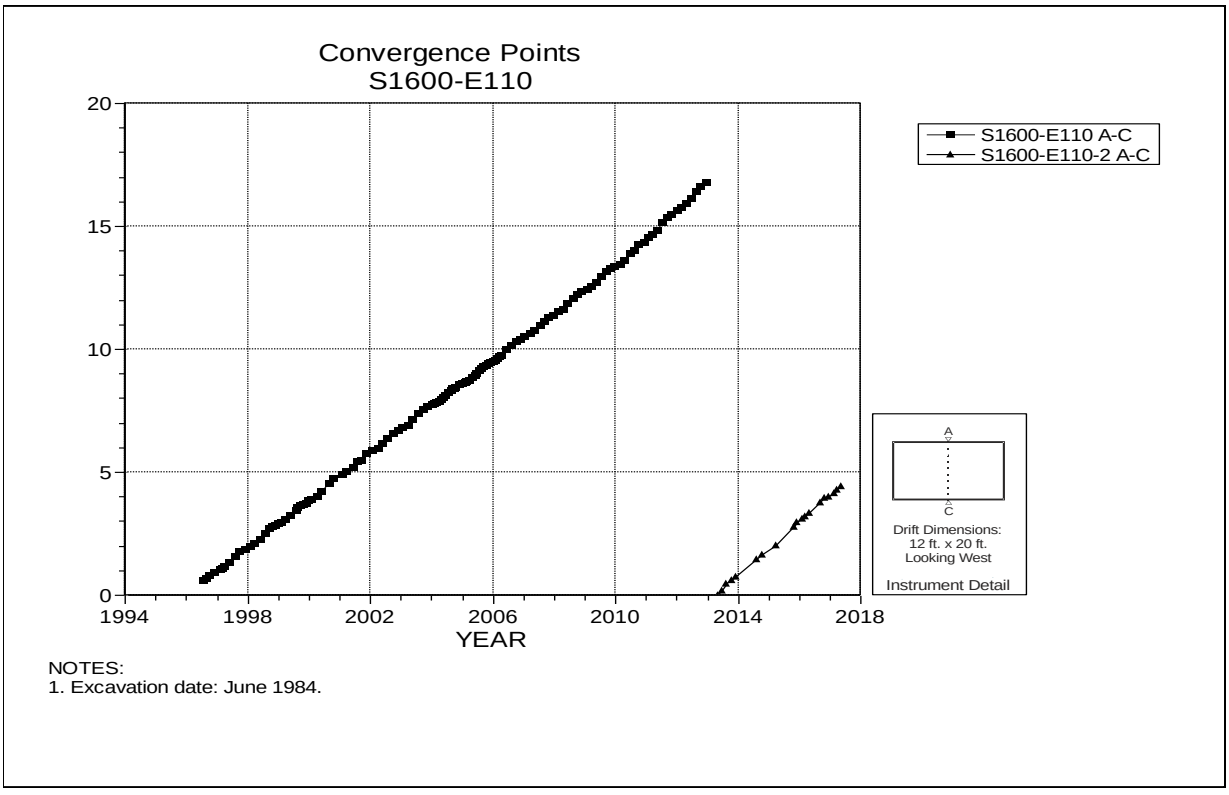

NOTES:
1. Excavation date: June 1984.

Figure 4-180 Convergence Point Array –
S1600 E110 – Roof to Floor – Centerline

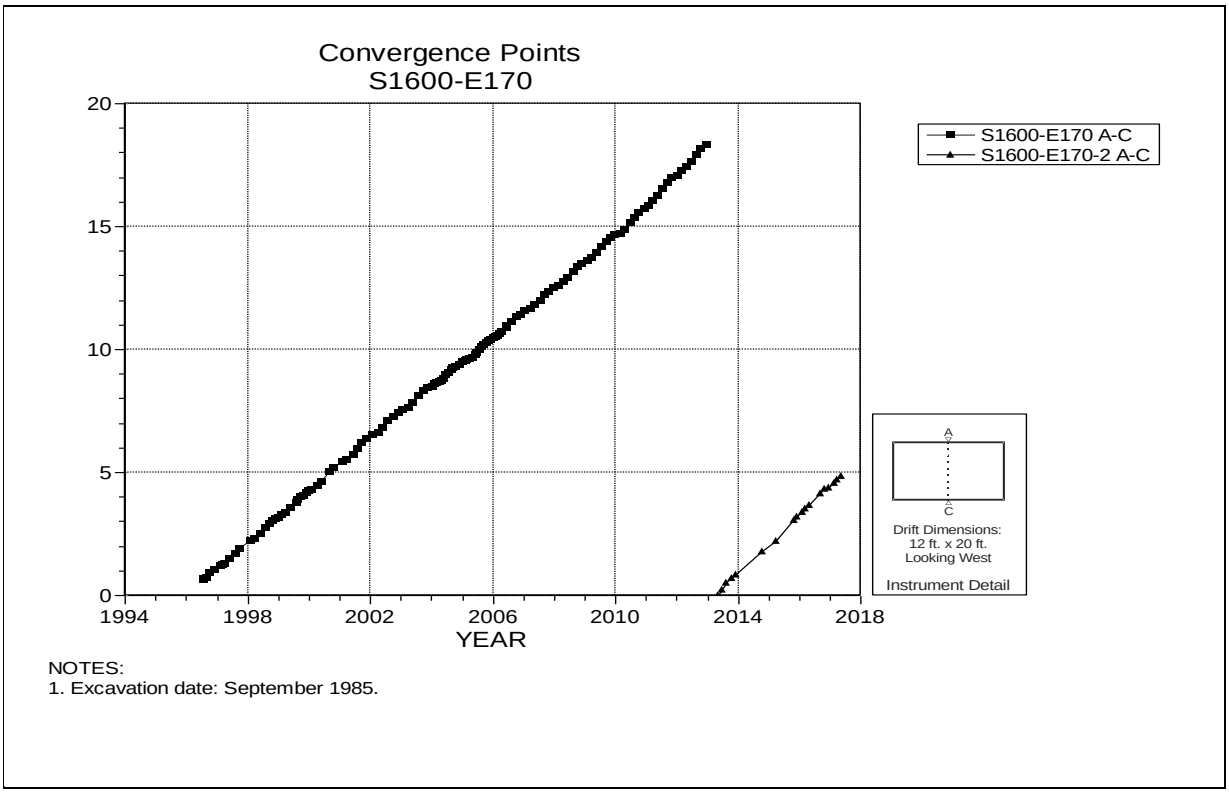

Figure 4-181 Convergence Point Array –
S1600 E170 – Roof to Floor – Centerline

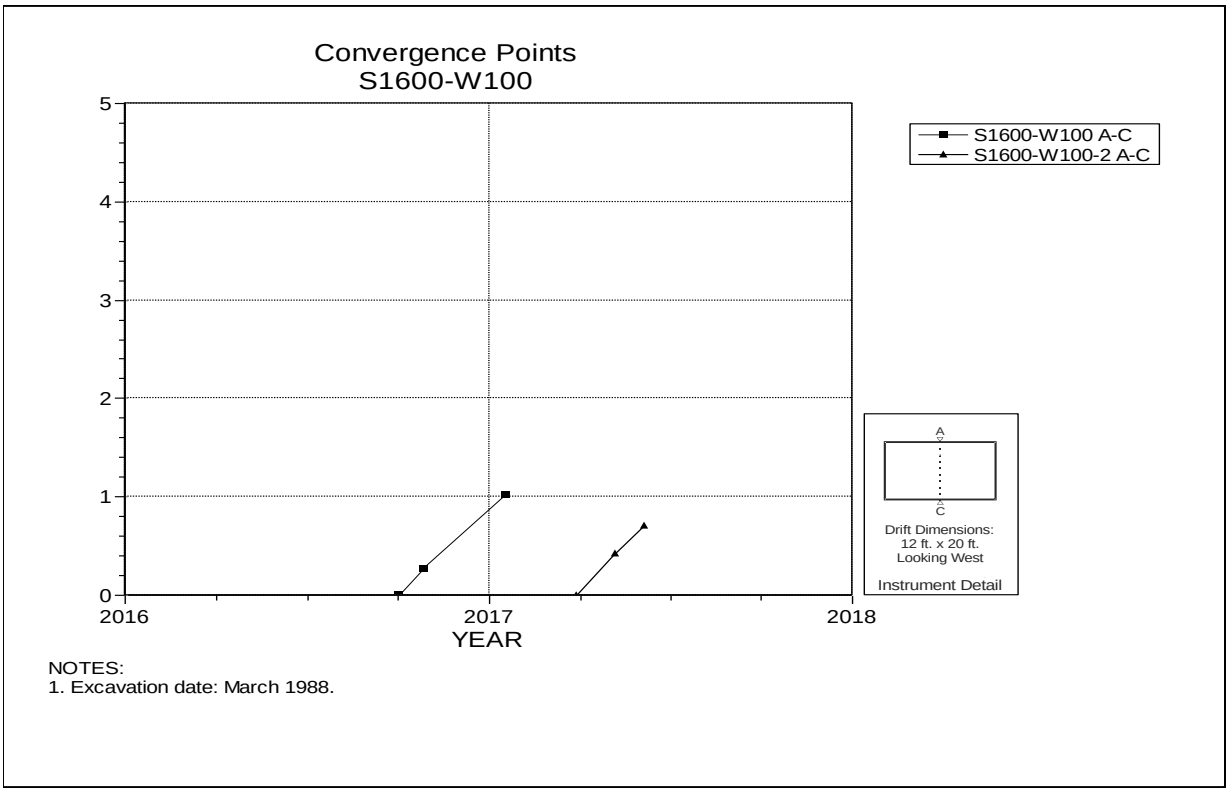

Figure 4-182 Convergence Point Array –
S1600 W100 – Roof to Floor – Centerline

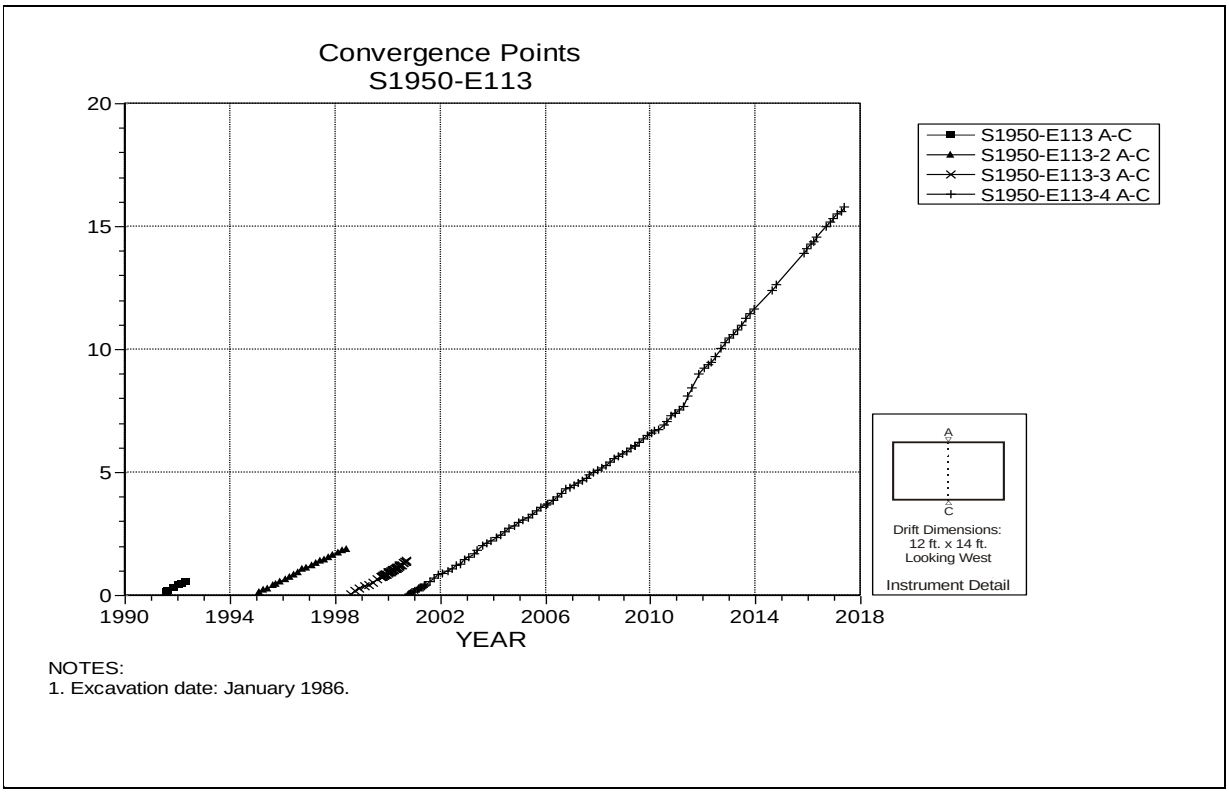

Figure 4-183 Convergence Point Array –
S1950 E113 – Roof to Floor – Centerline

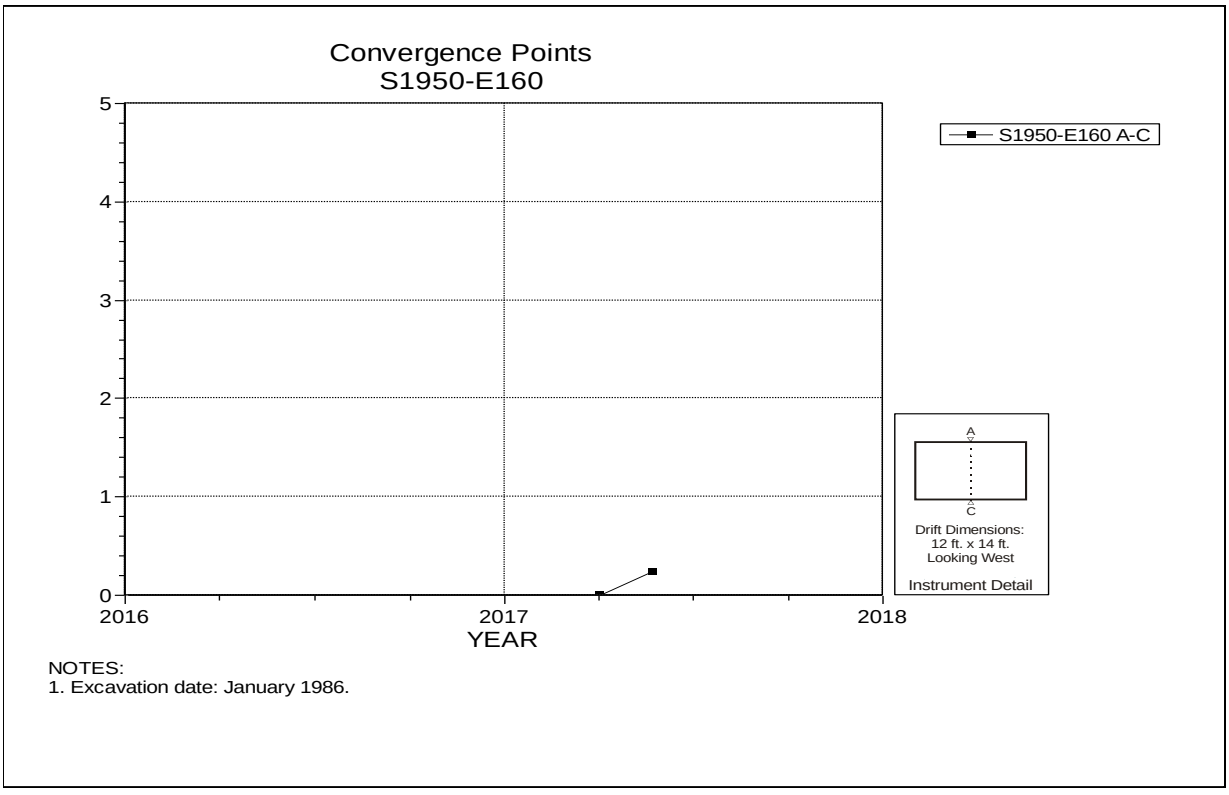

Figure 4-184 Convergence Point Array –
S1950 E160 – Roof to Floor – Centerline

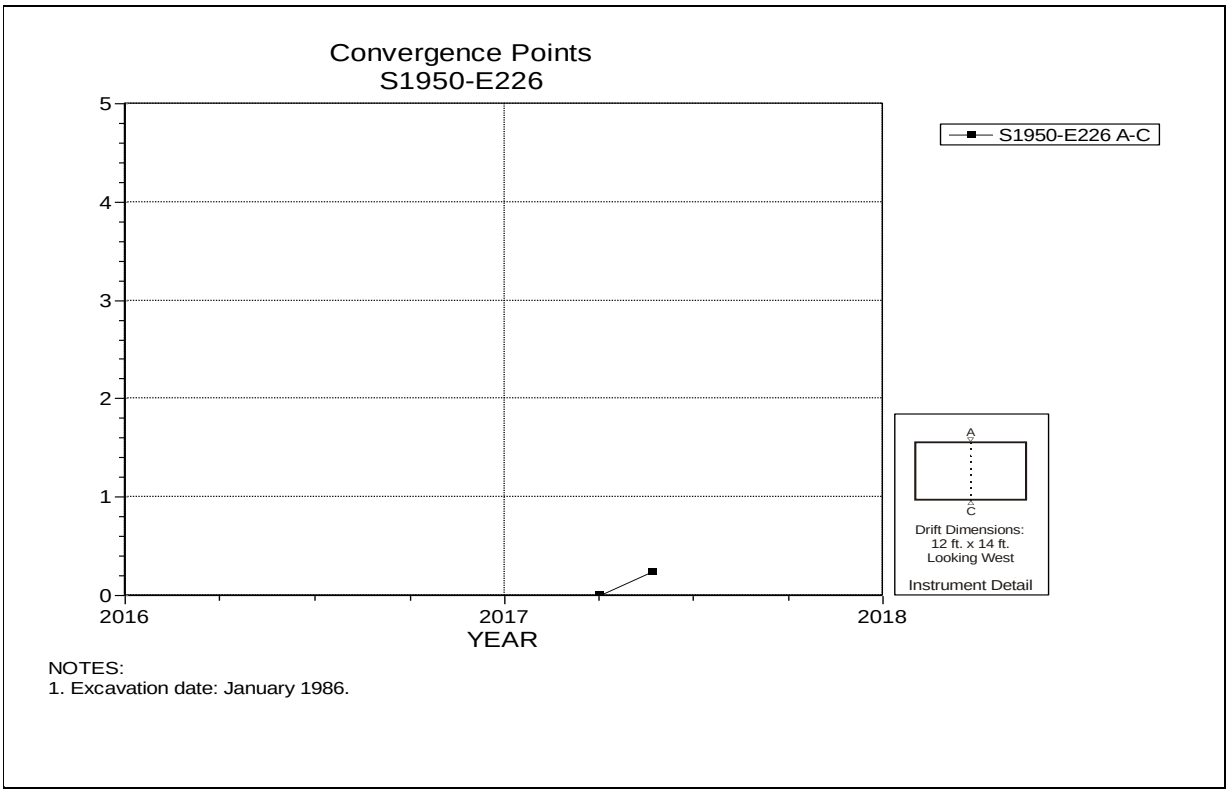

Figure 4-185 Convergence Point Array –
S1950 E226 – Roof to Floor – Centerline

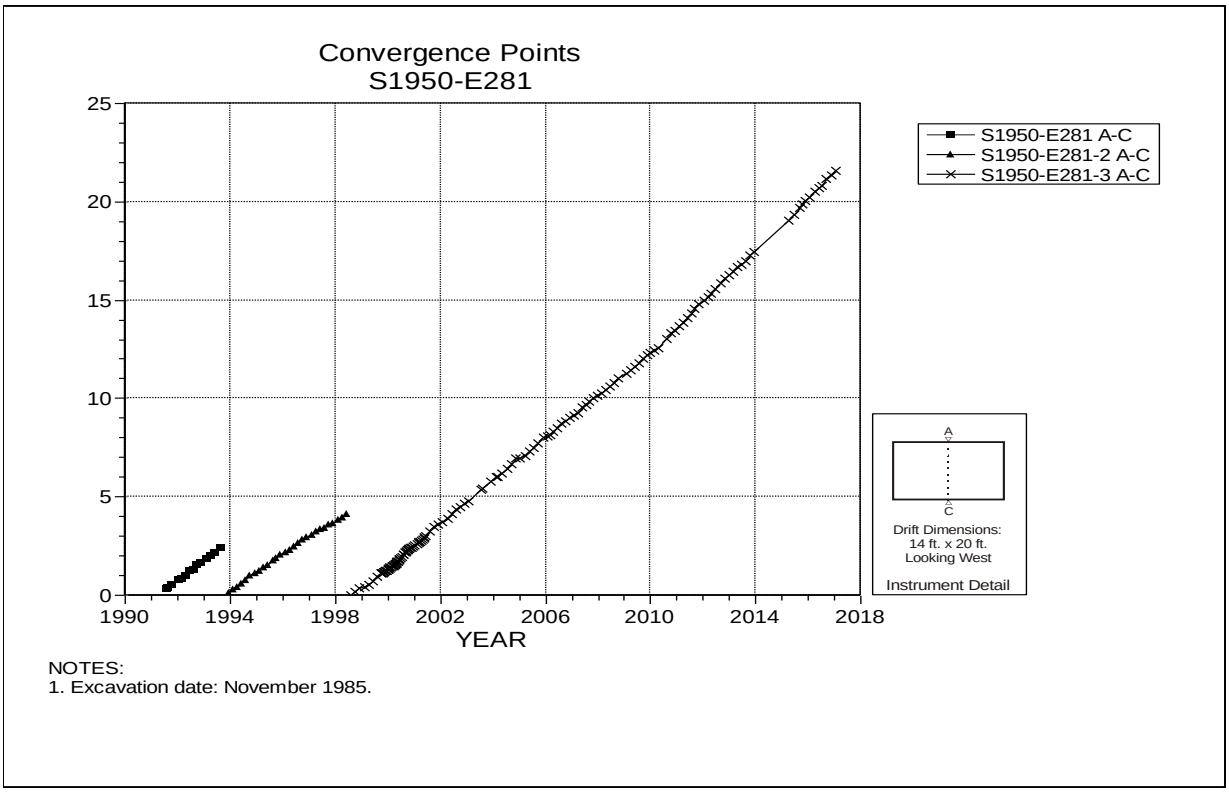

Figure 4-186 Convergence Point Array –
S1950 E281 – Roof to Floor – Centerline

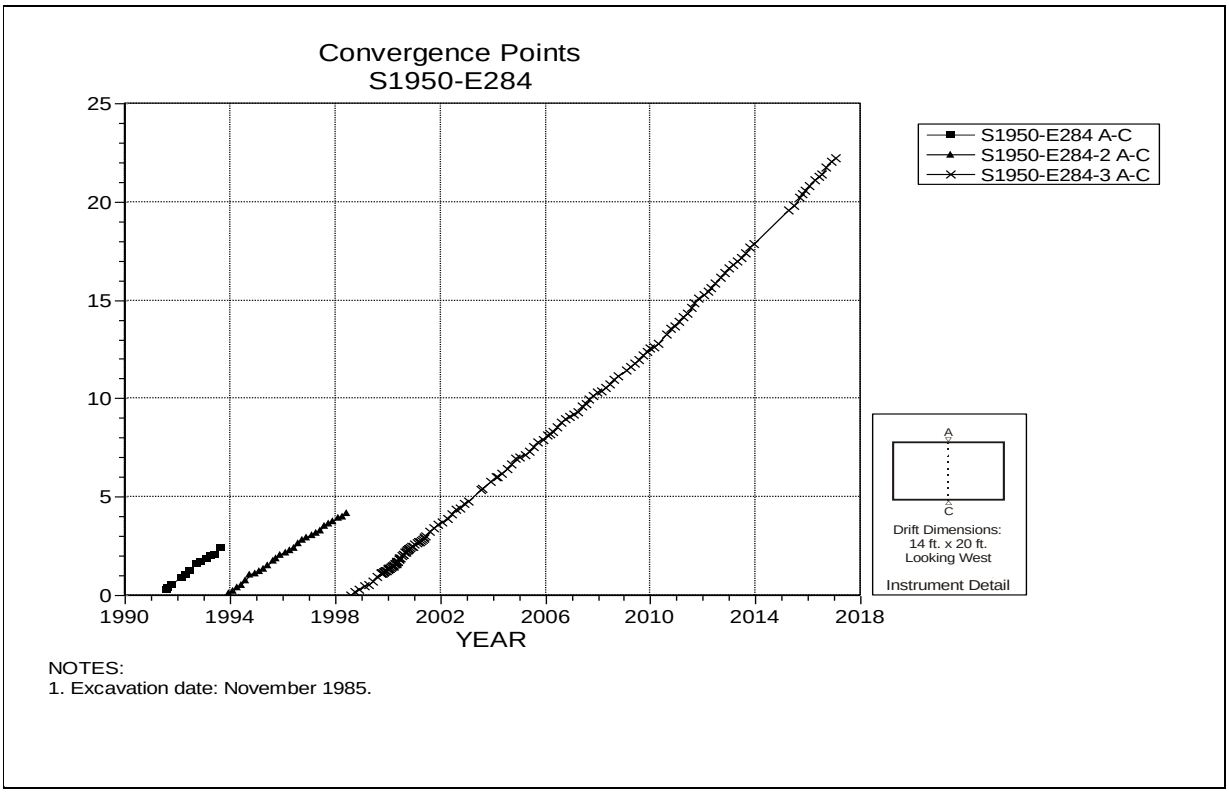

Figure 4-187 Convergence Point Array –
S1950 E284 – Roof to Floor – Centerline

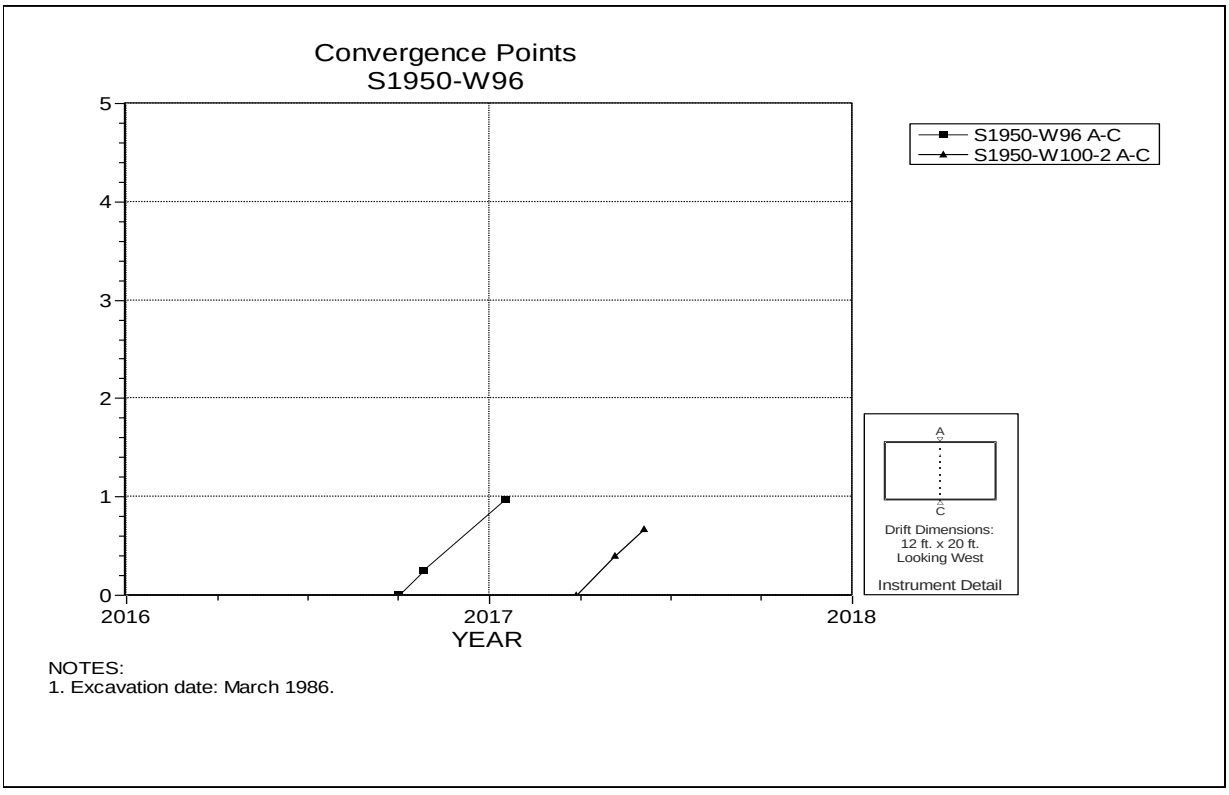

Figure 4-188 Convergence Point Array –
S1950 W96 – Roof to Floor – Centerline

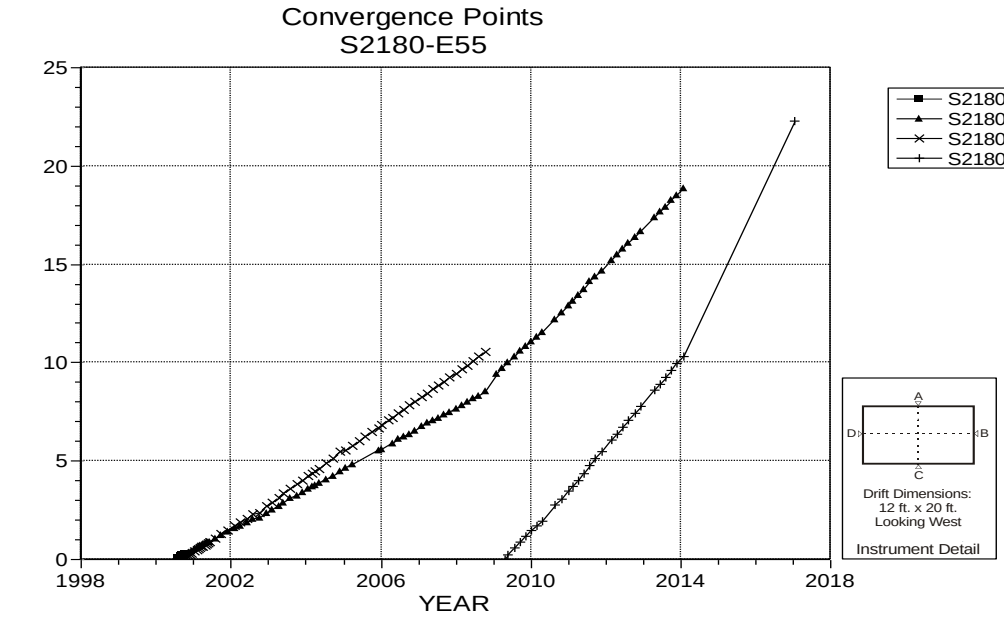

NOTES:
1. Excavation date: July 1986.

Figure 4-189 Convergence Point Array –
S2180 E55 – All Chords

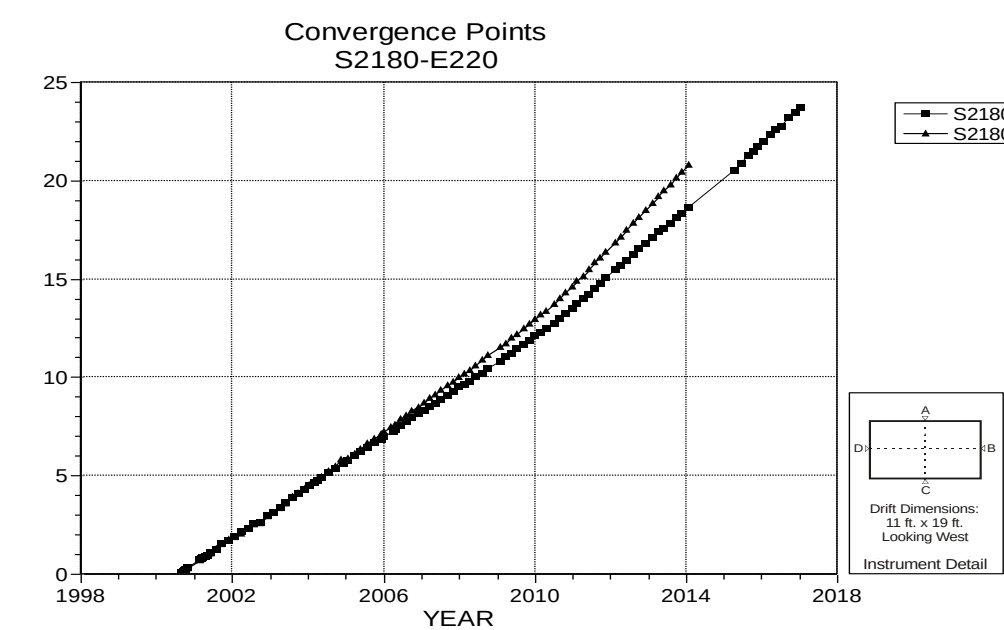

NOTES:
1. Excavation date: March 1986.

Figure 4-190 Convergence Point Array –
S2180 E220 – All Chords

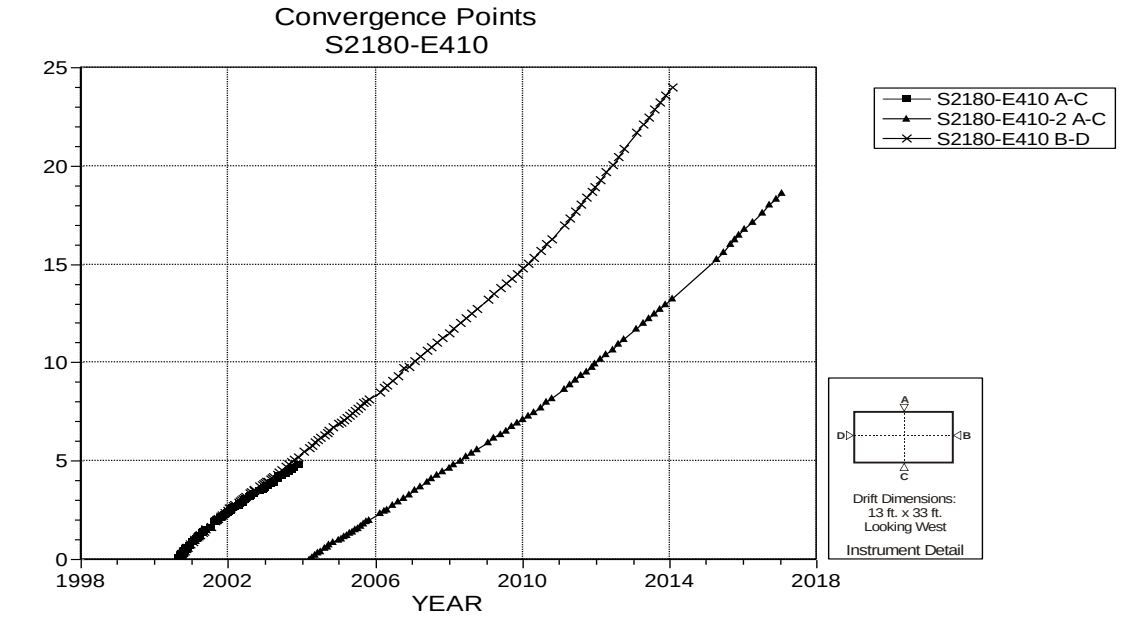

NOTES:
1. Excavation date: October 1999.

Figure 4-191 Convergence Point Array –
S2180 E410 – All Chords

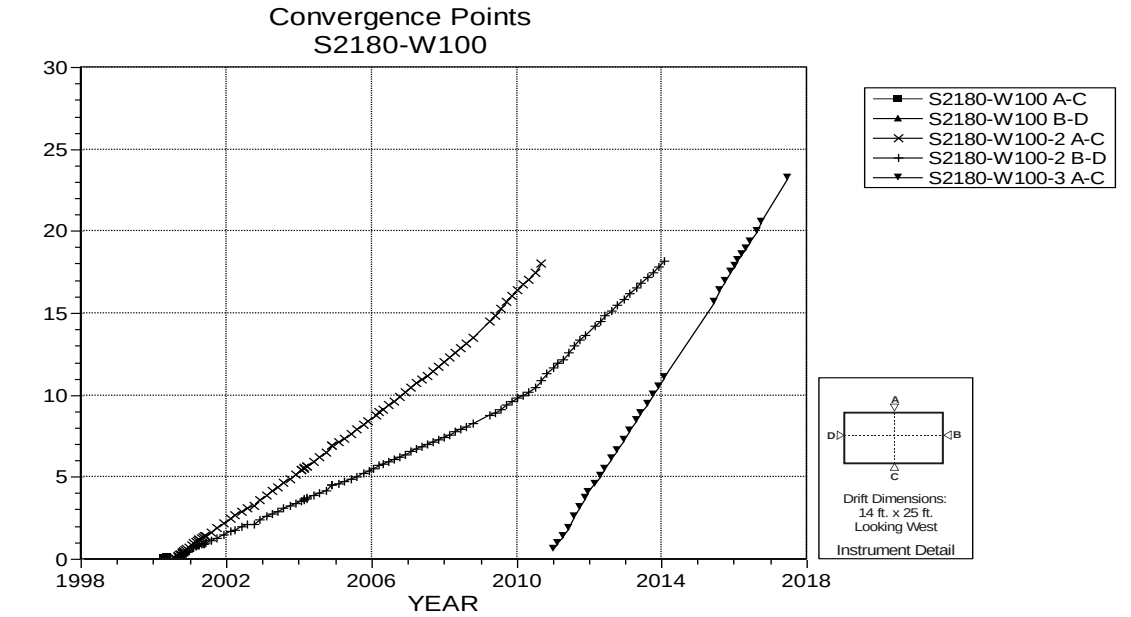

NOTES:
1. Excavation date: July 1986.

Figure 4-192 Convergence Point Array –
S2180 W100 – All Chords

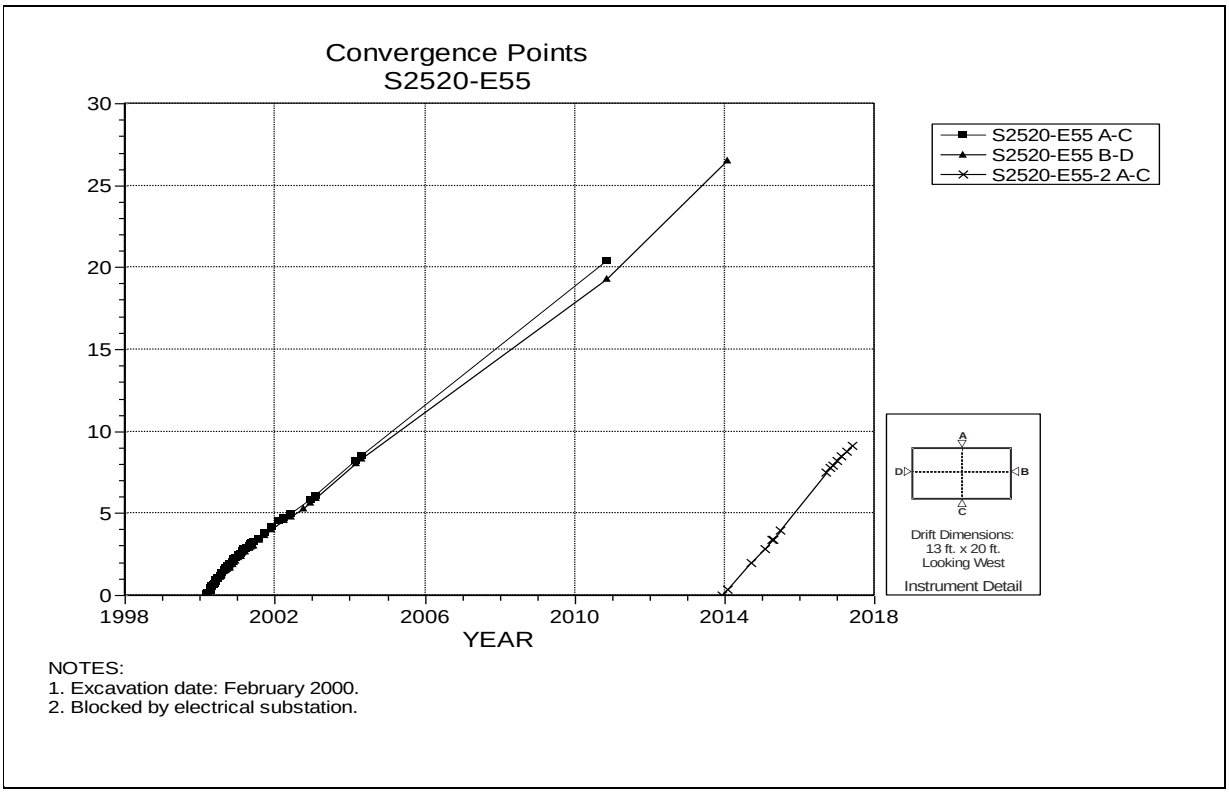

Figure 4-193 Convergence Point Array –
S2520 E55 – All Chords

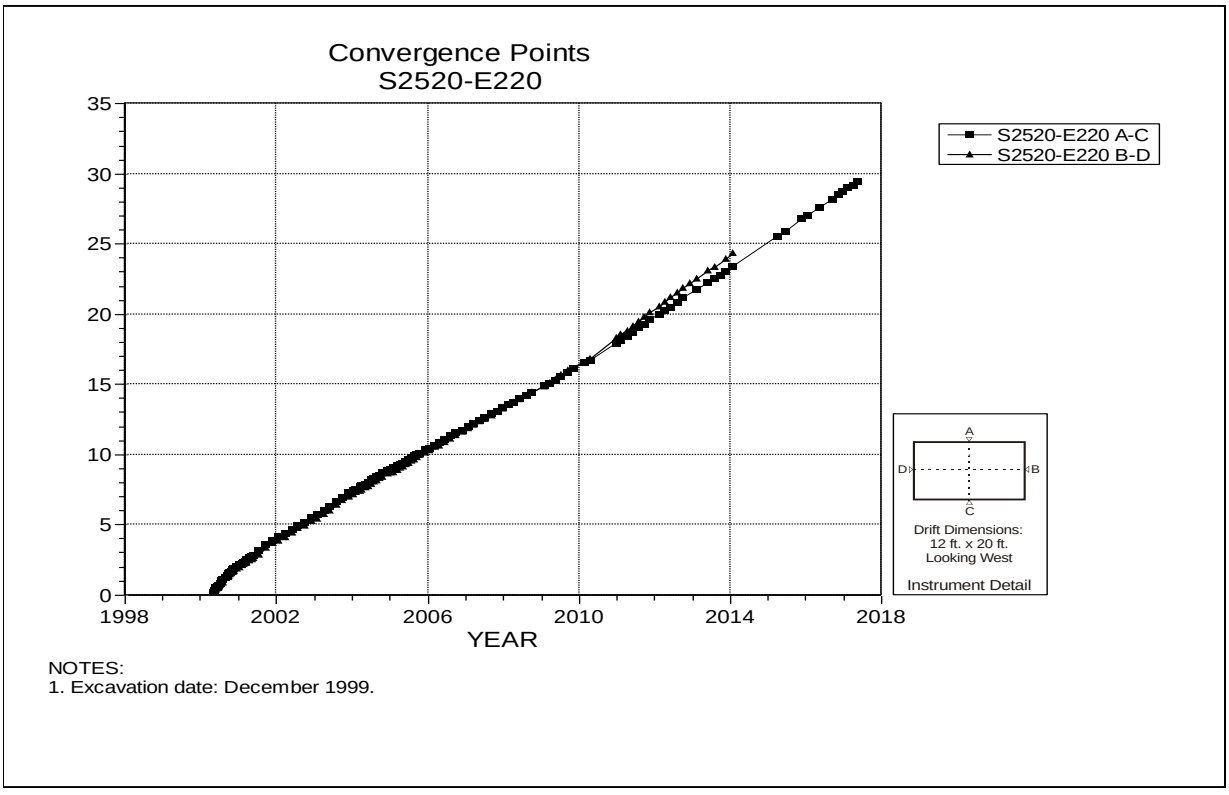

Figure 4-194 Convergence Point Array –
S2520 E220 – All Chords

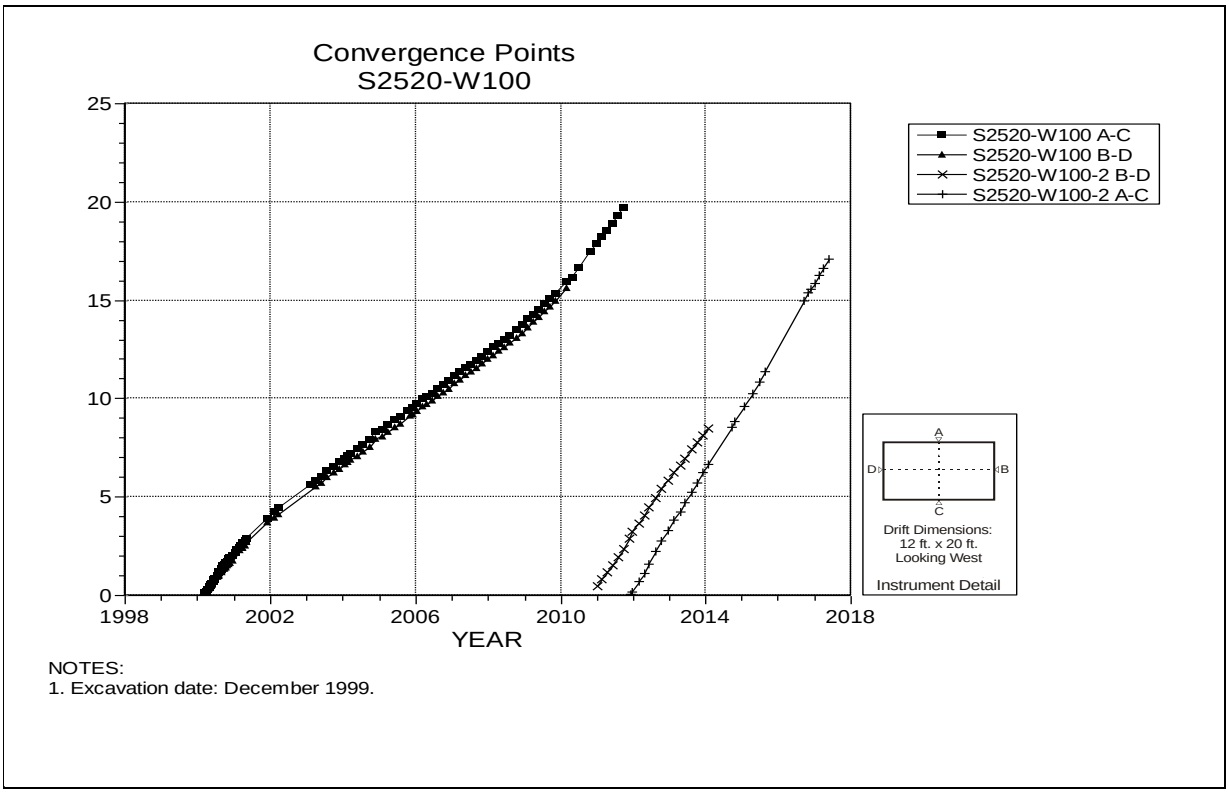

NOTES:
1. Excavation date: December 1999.

Figure 4-195 Convergence Point Array –
S2520 W100 – All Chords

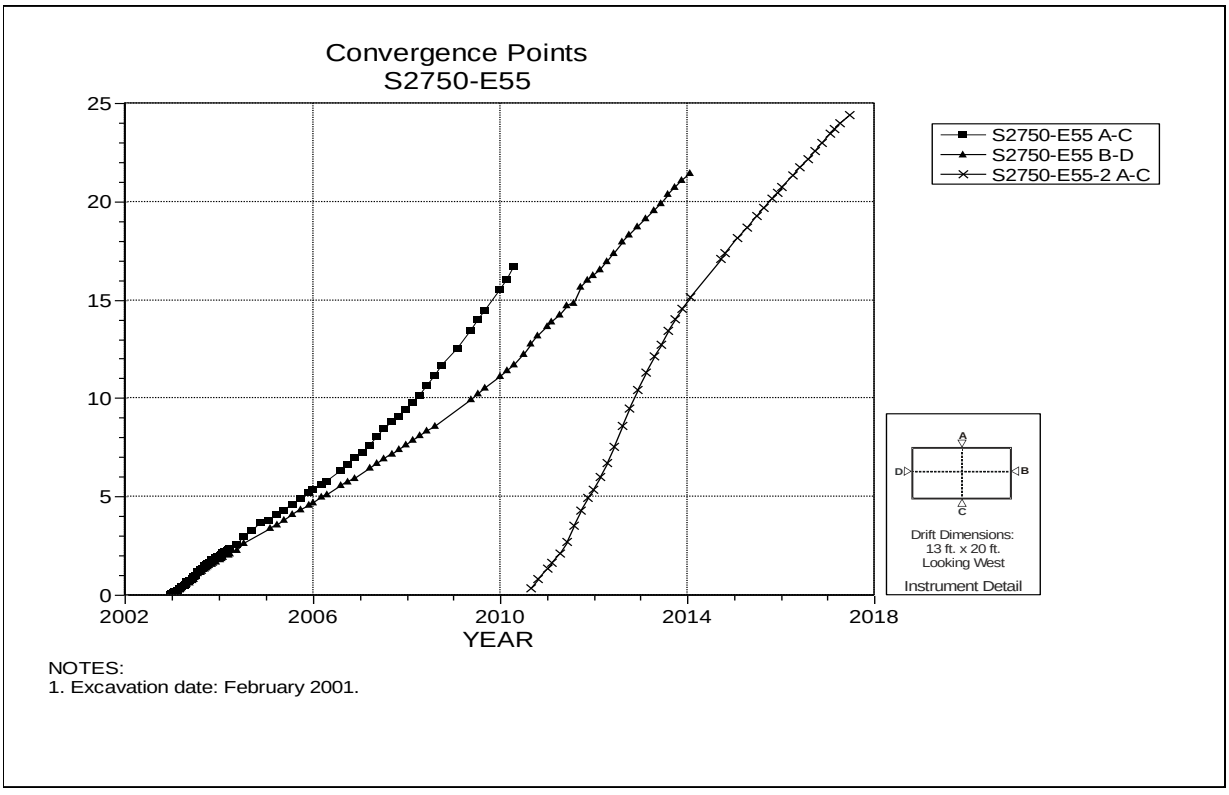

NOTES:
1. Excavation date: February 2001.

Figure 4-196 Convergence Point Array –
S2750 E55 – All Chords

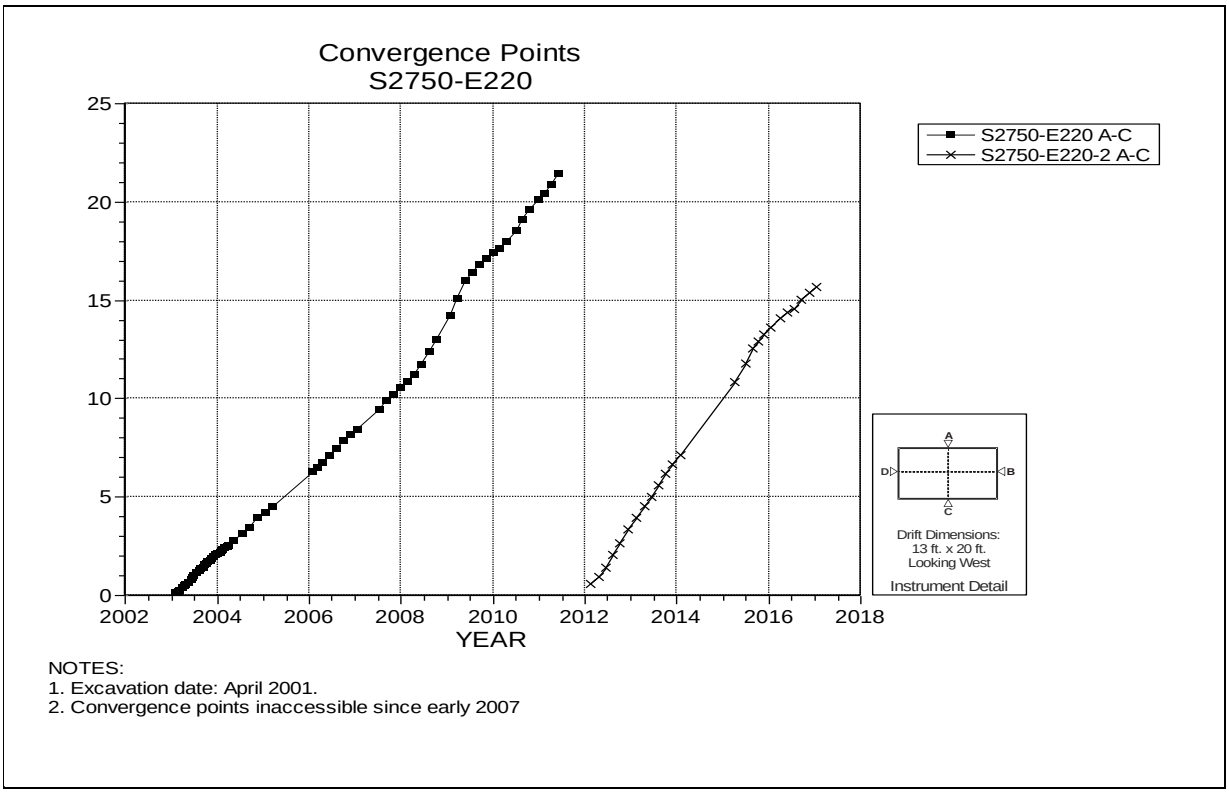

Figure 4-197 Convergence Point Array –
S2750 E220 – Roof to Floor – Centerline

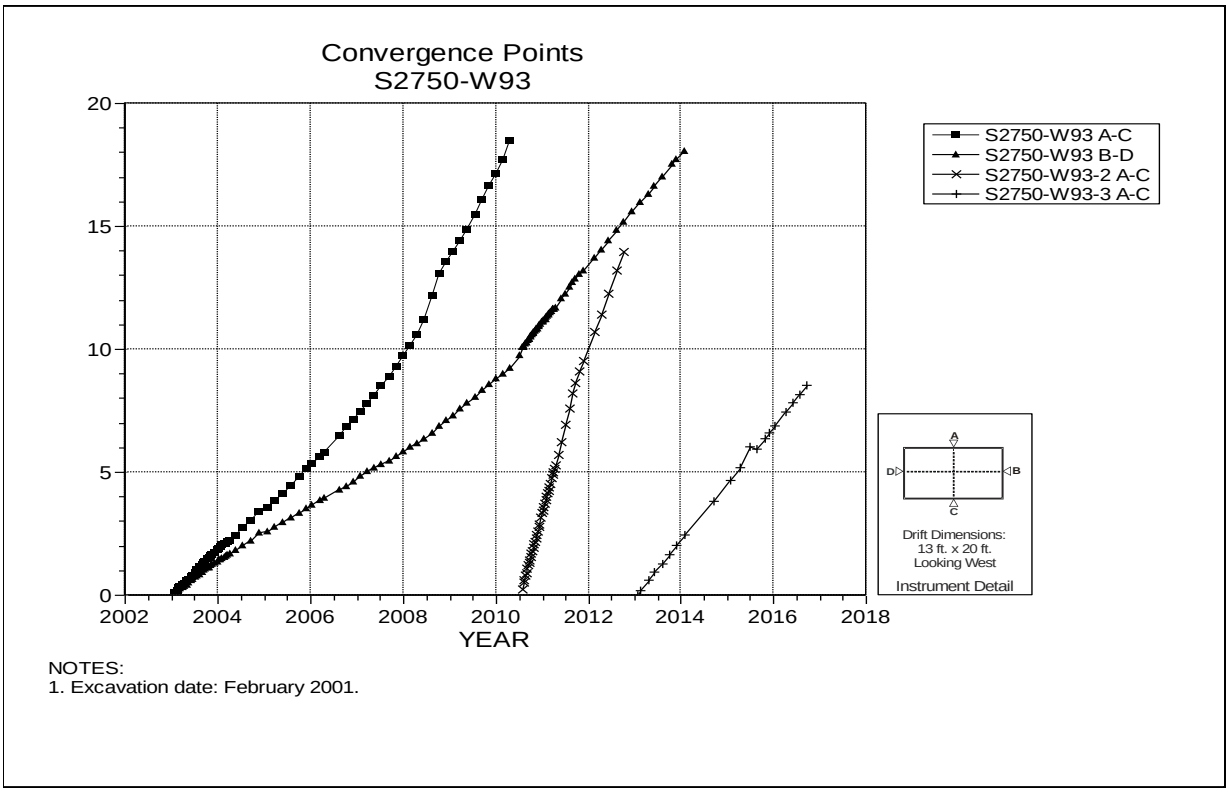

Figure 4-198 Convergence Point Array –
S2750 W93 – All Chords

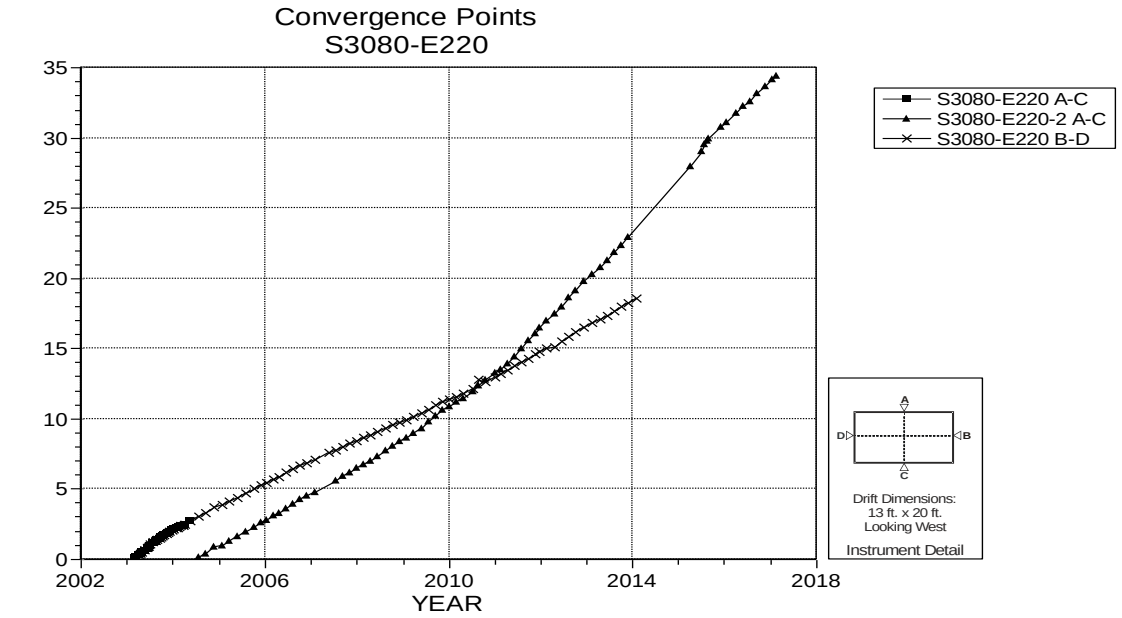

NOTES:
1. Excavation date: March 2002.

Figure 4-199 Convergence Point Array –
S3080 E220 – All Chords

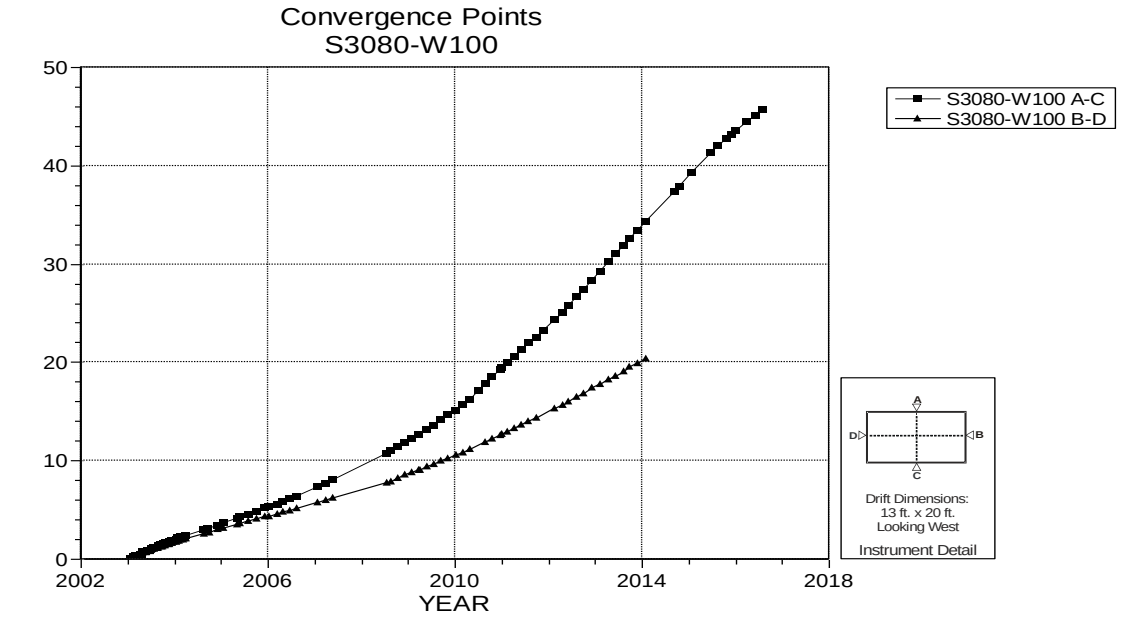

NOTES:
1. Excavation date: March 2002.

Figure 4-200 Convergence Point Array –
S3080 W100 – All Chords

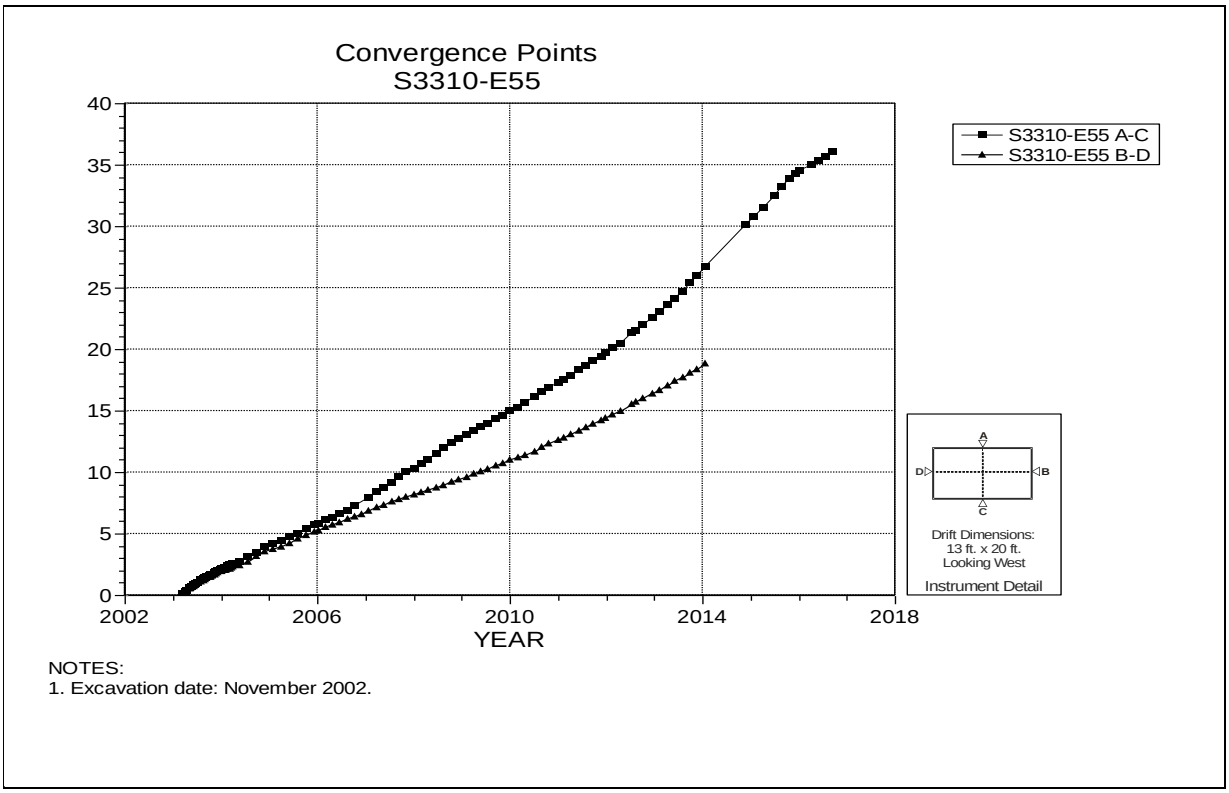

Figure 4-201 Convergence Point Array –
S3310 E55 – All Chords

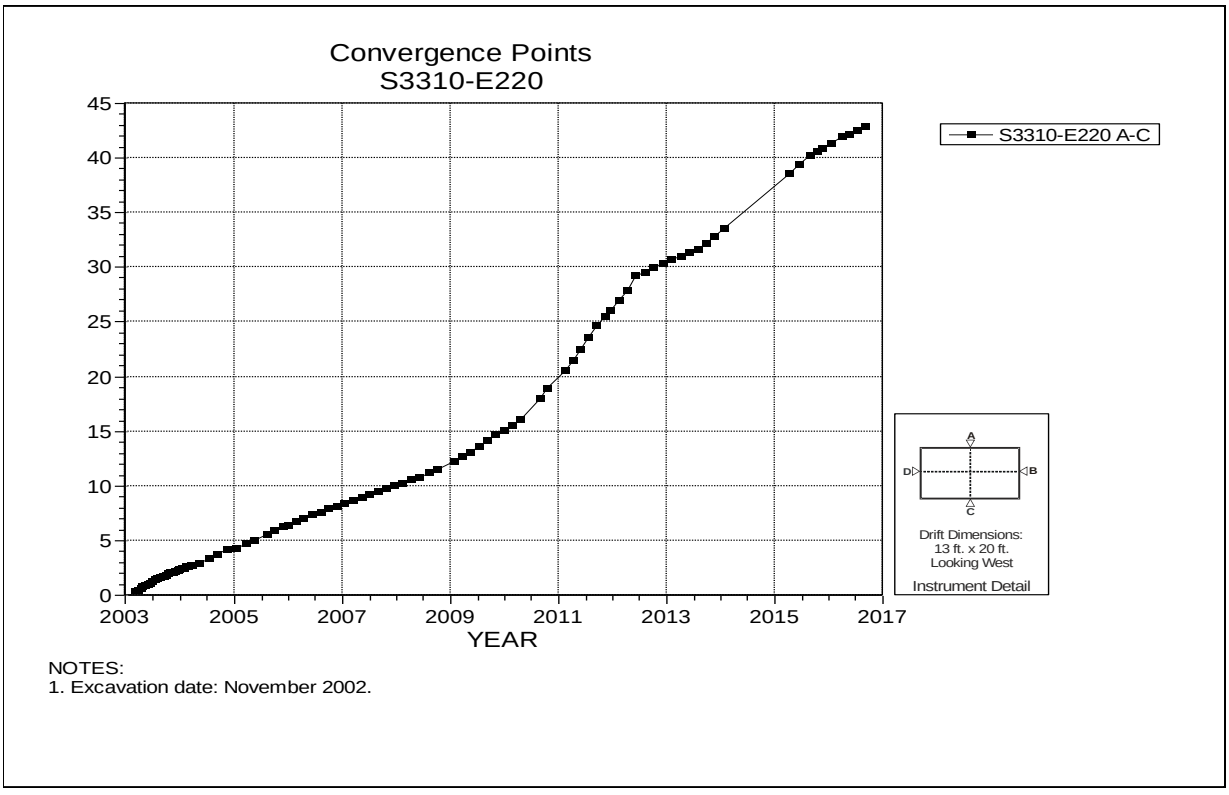

Figure 4-202 Convergence Point Array –
S3310 E220 – Roof to Floor – Centerline

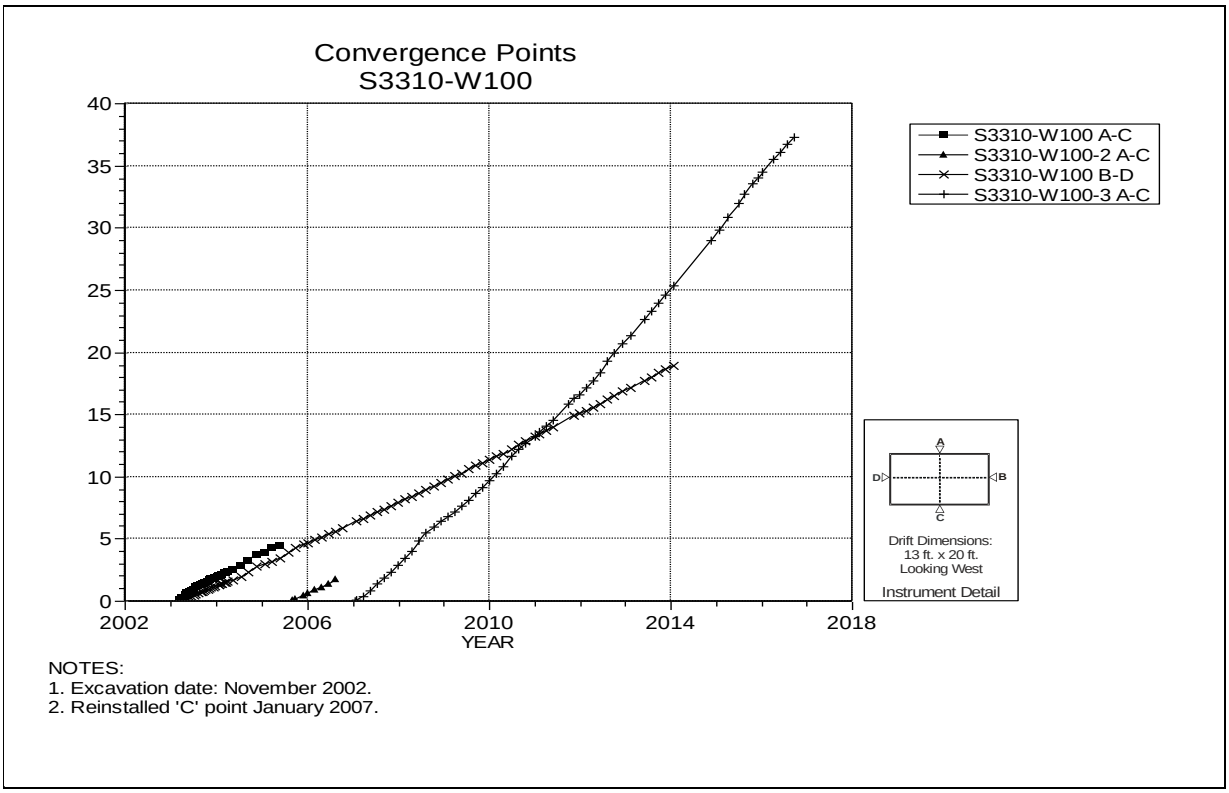

Figure 4-203 Convergence Point Array –
S3310 W100 – All Chords

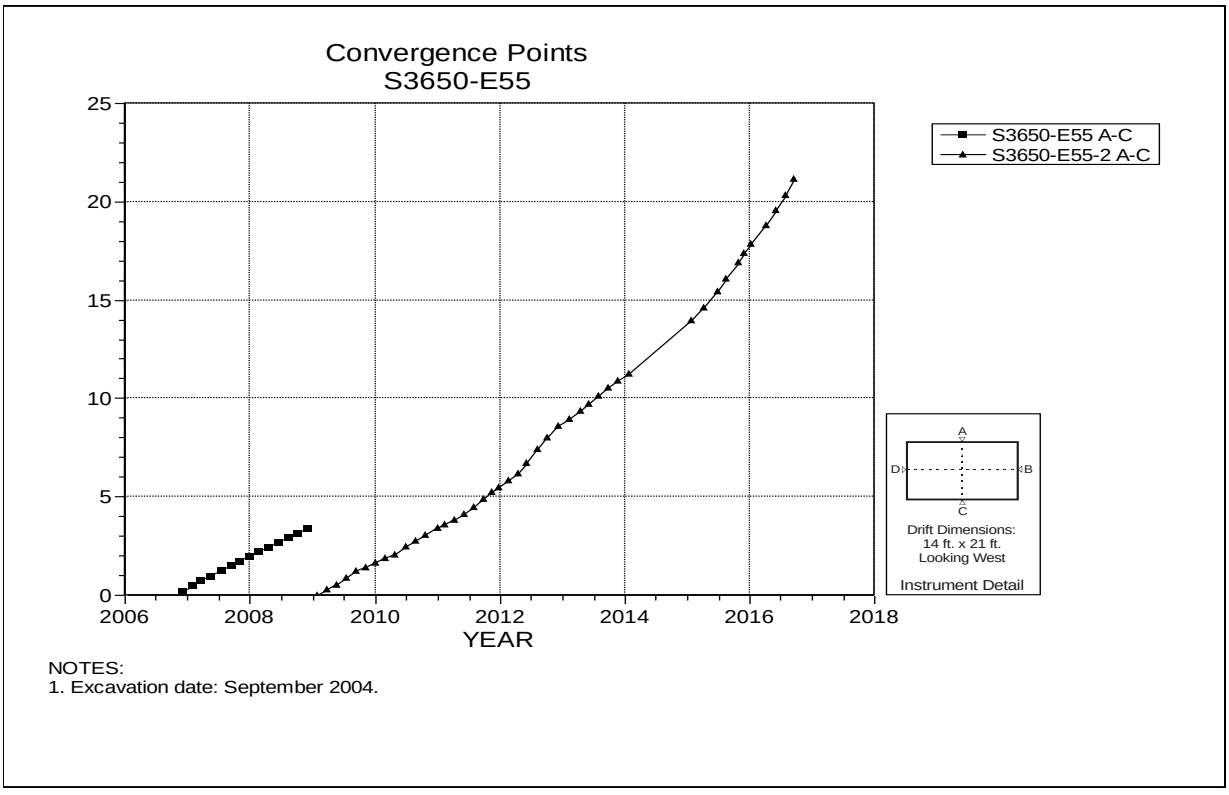

Figure 4-204 Convergence Point Array –
S3650 E55 – Roof to Floor – Centerline

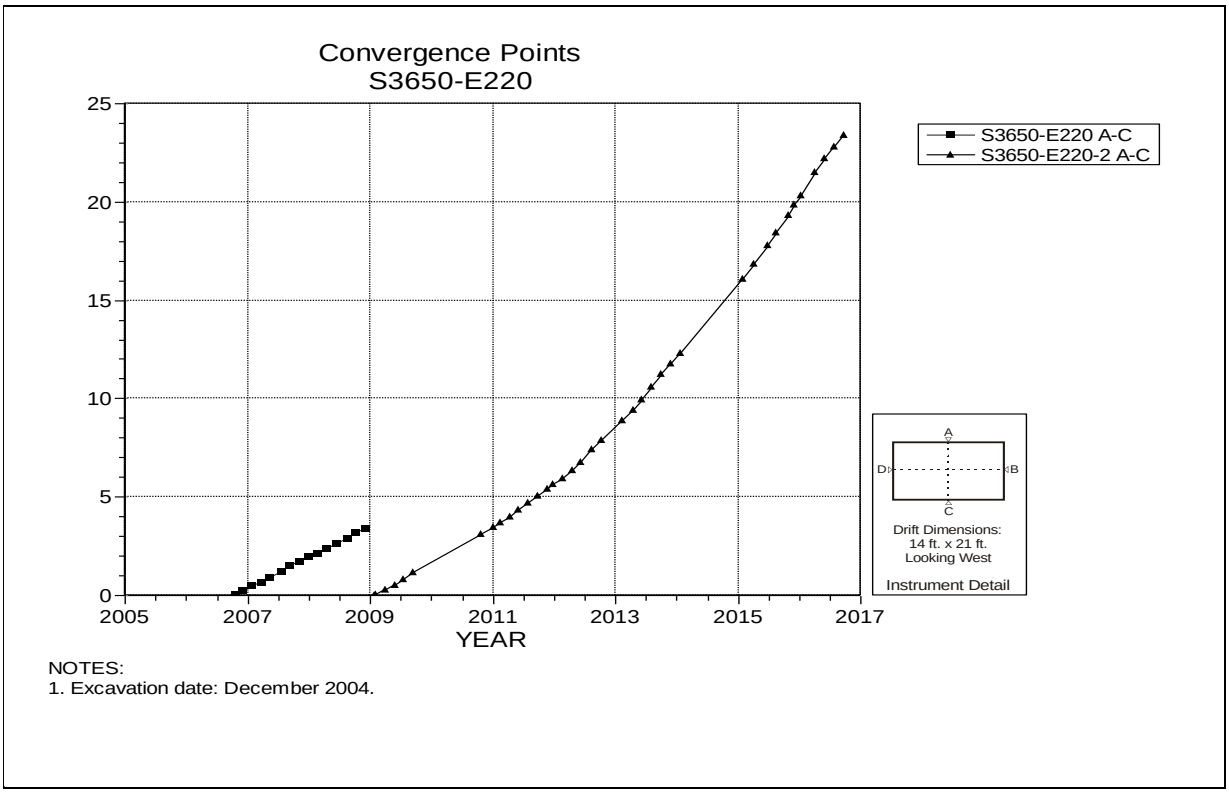

Figure 4-205 Convergence Point Array –
S3650 E220 – Roof to Floor – Centerline

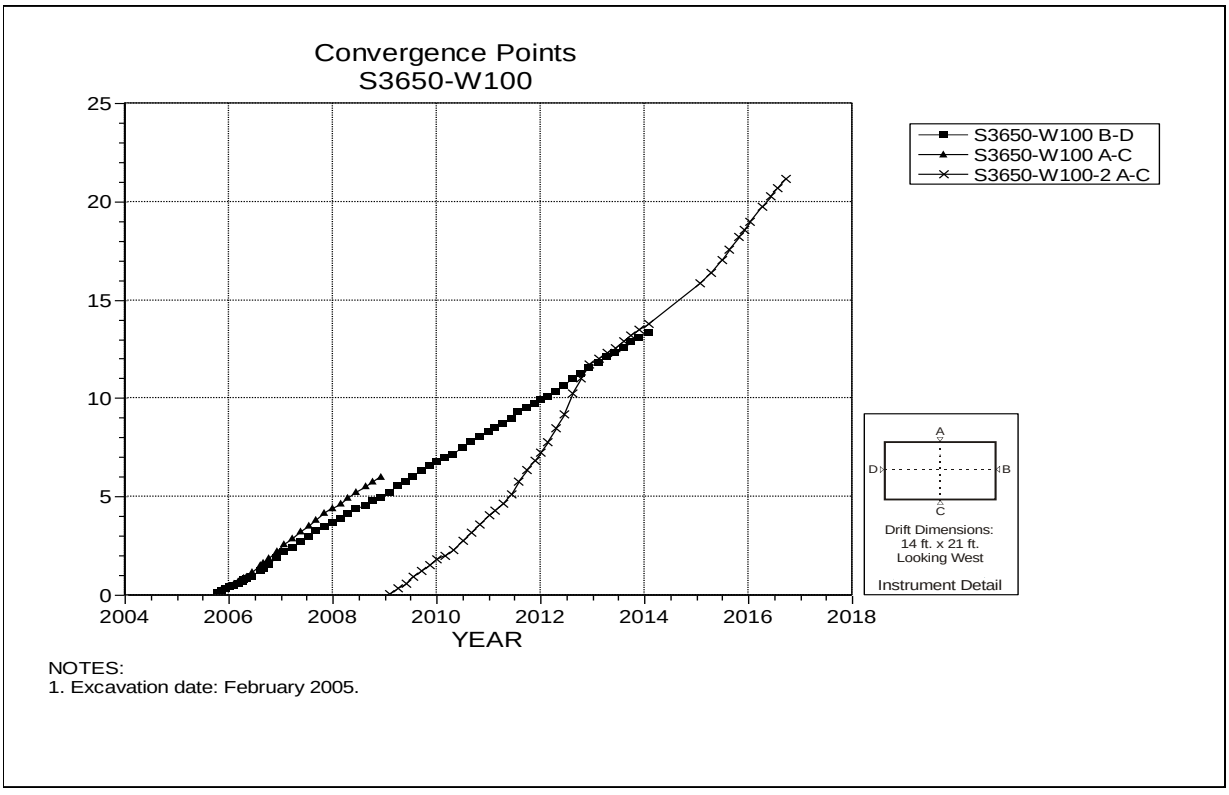

Figure 4-206 Convergence Point Array –
S3650 W100 – All Chords

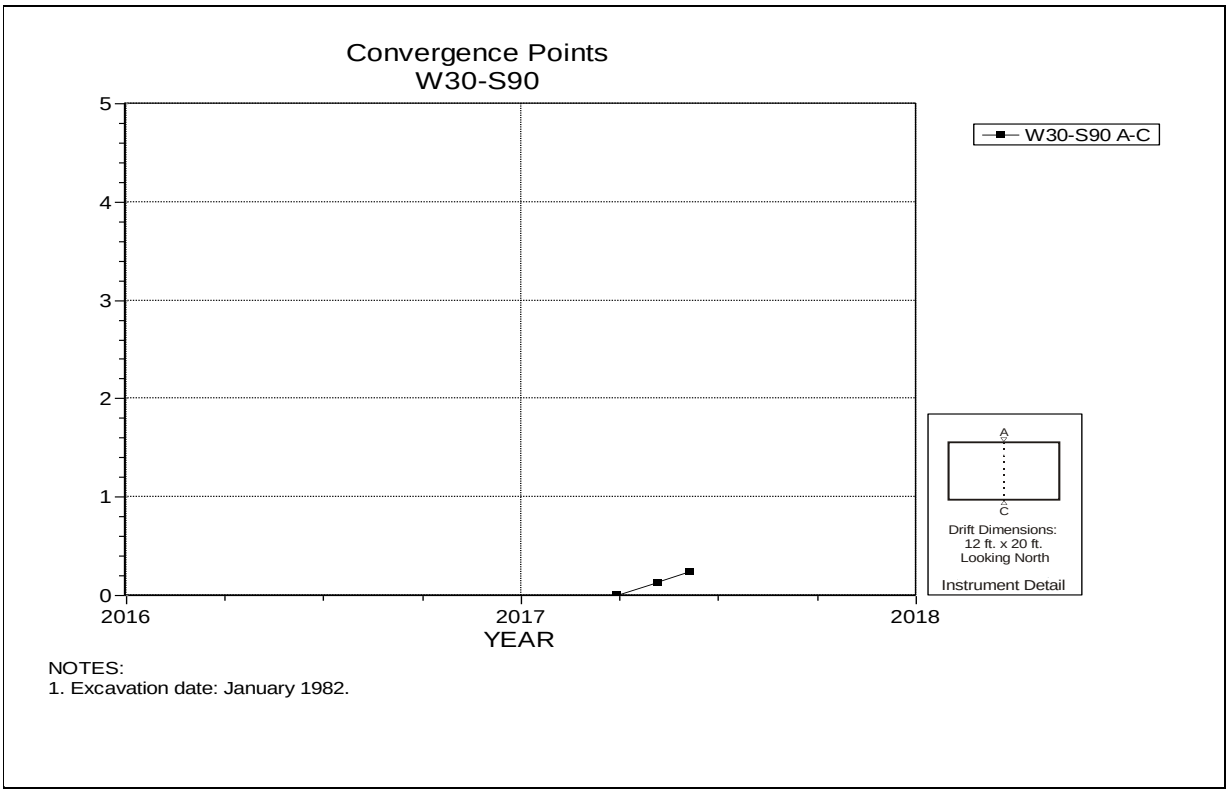

NOTES:
1. Excavation date: January 1982.

Figure 4-207 Convergence Point Array –
W30 S90 – Roof to Floor – Centerline

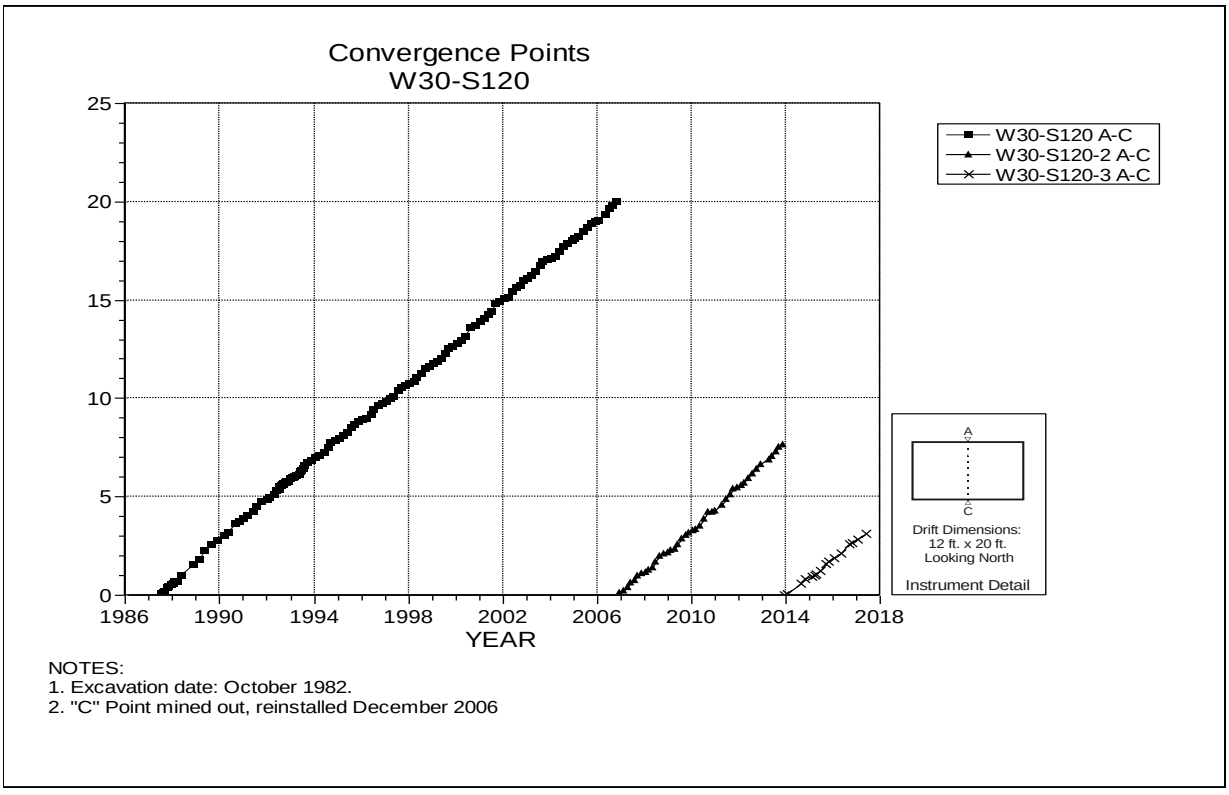

NOTES:
1. Excavation date: October 1982.
2. "C" Point mined out, reinstalled December 2006

Figure 4-208 Convergence Point Array –
W30 S120 – Roof to Floor – Centerline

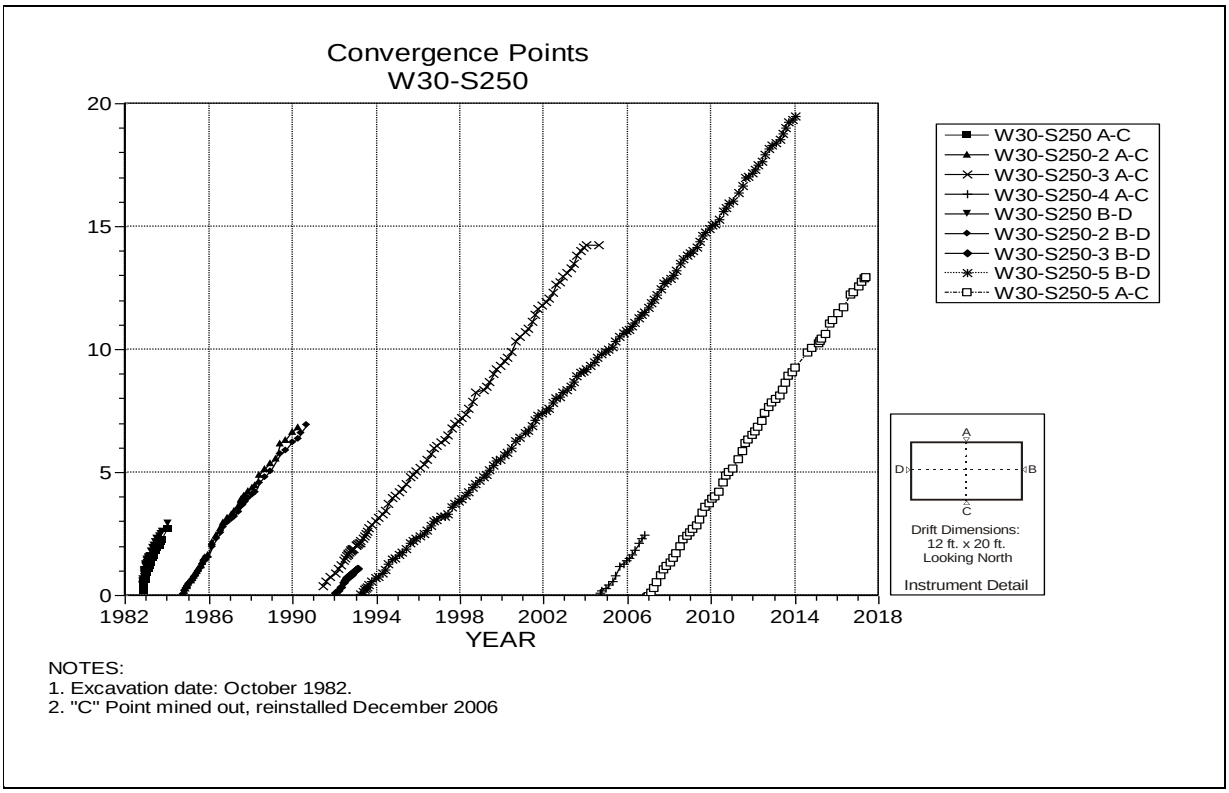

Figure 4-209 Convergence Point Array –
W30 S250 – All Chords

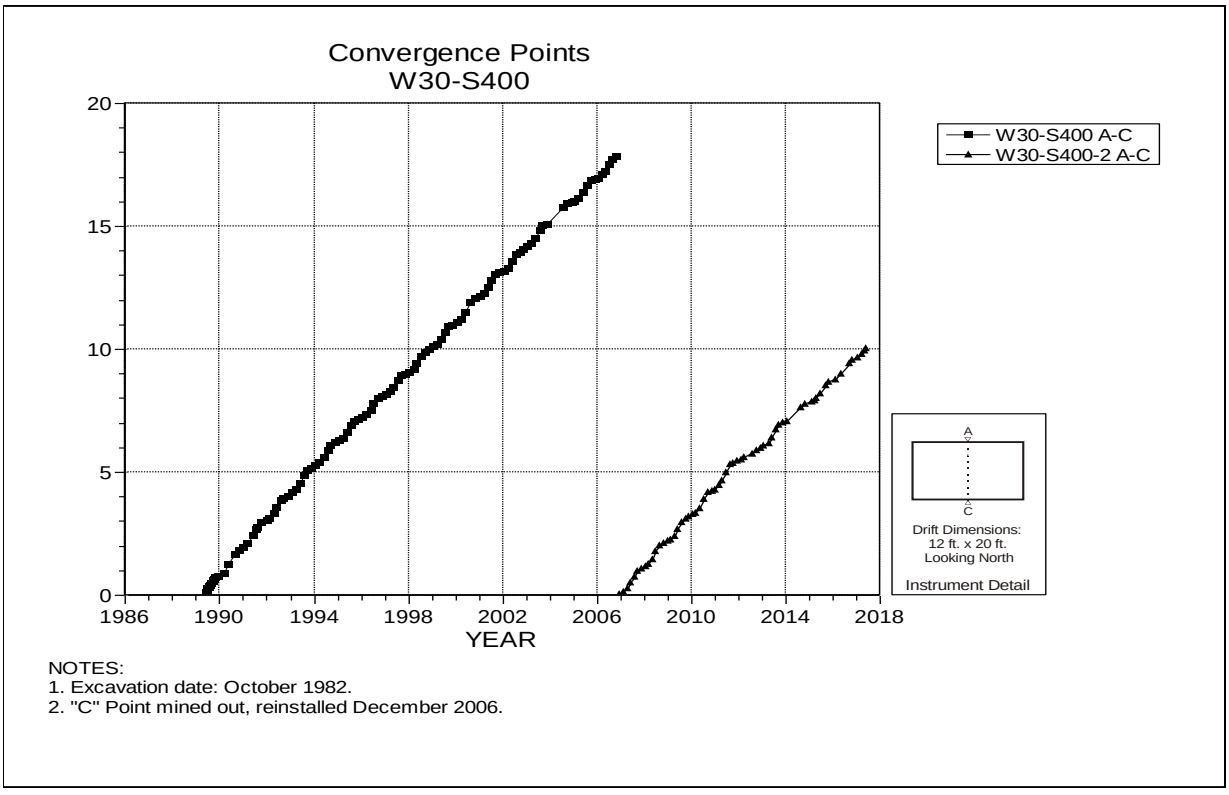

Figure 4-210 Convergence Point Array –
W30 S400 – Roof to Floor – Centerline

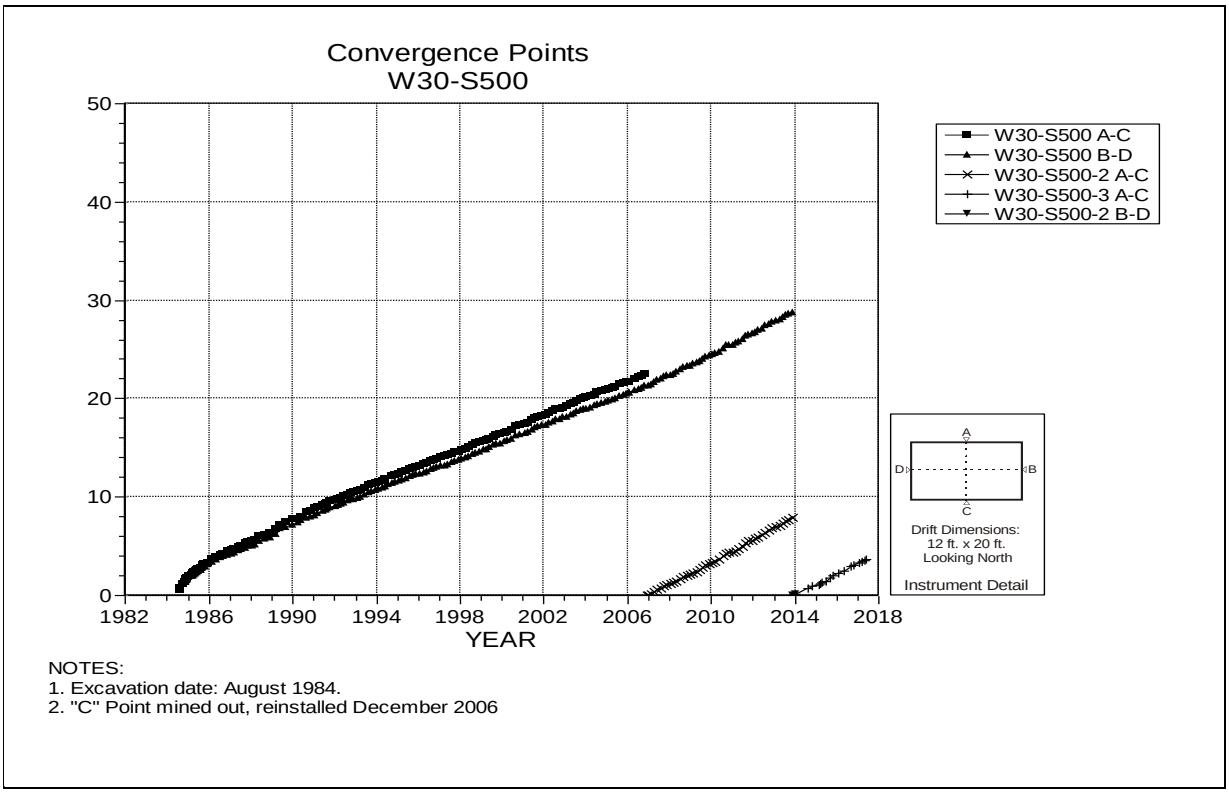

Figure 4-211 Convergence Point Array –
W30 S500 – All Chords

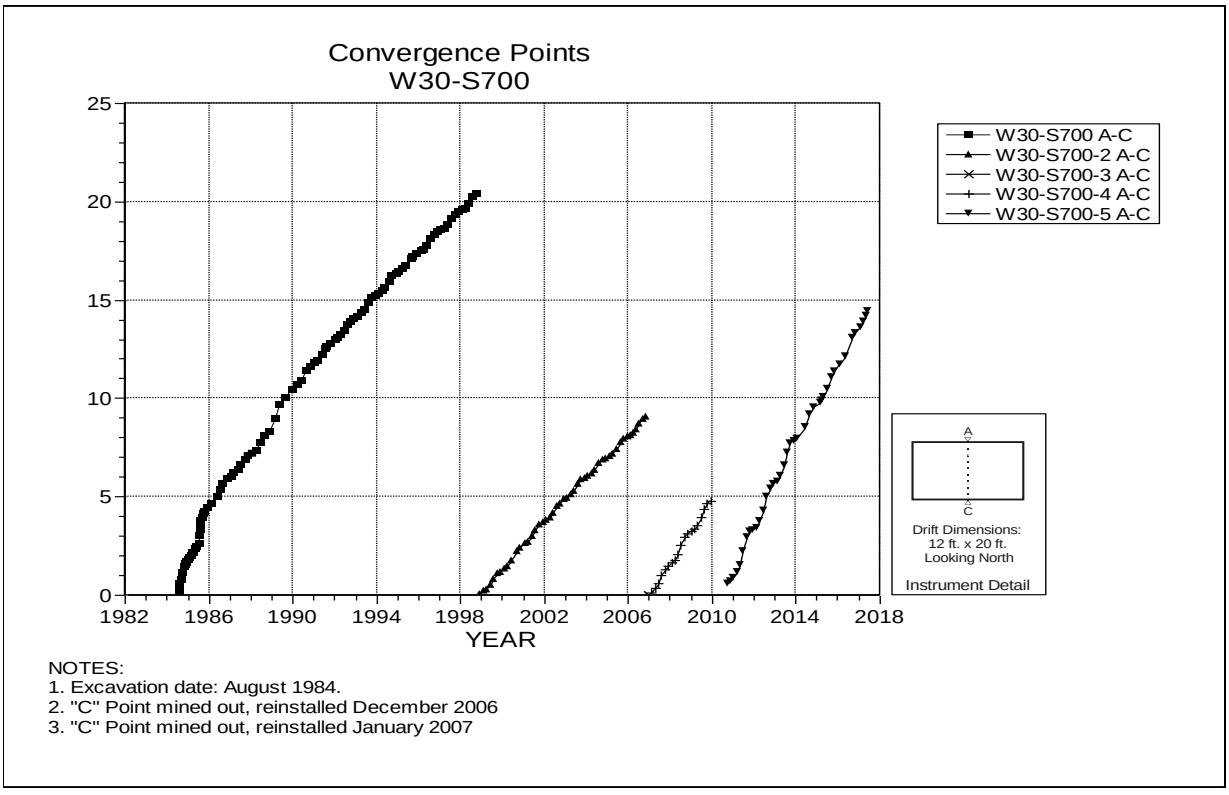

Figure 4-212 Convergence Point Array –
W30 S700 – Roof to Floor – Centerline

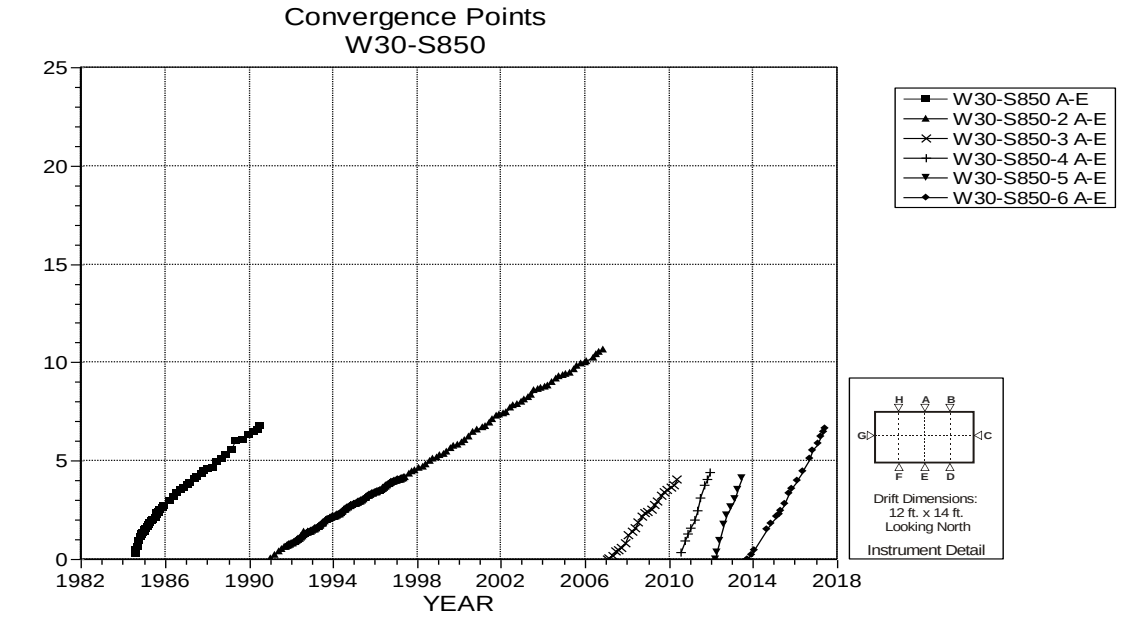

NOTES:
1. Excavation date: August 1984.

Figure 4-213 Convergence Point Array –
W30 S850 – Roof to Floor – Centerline

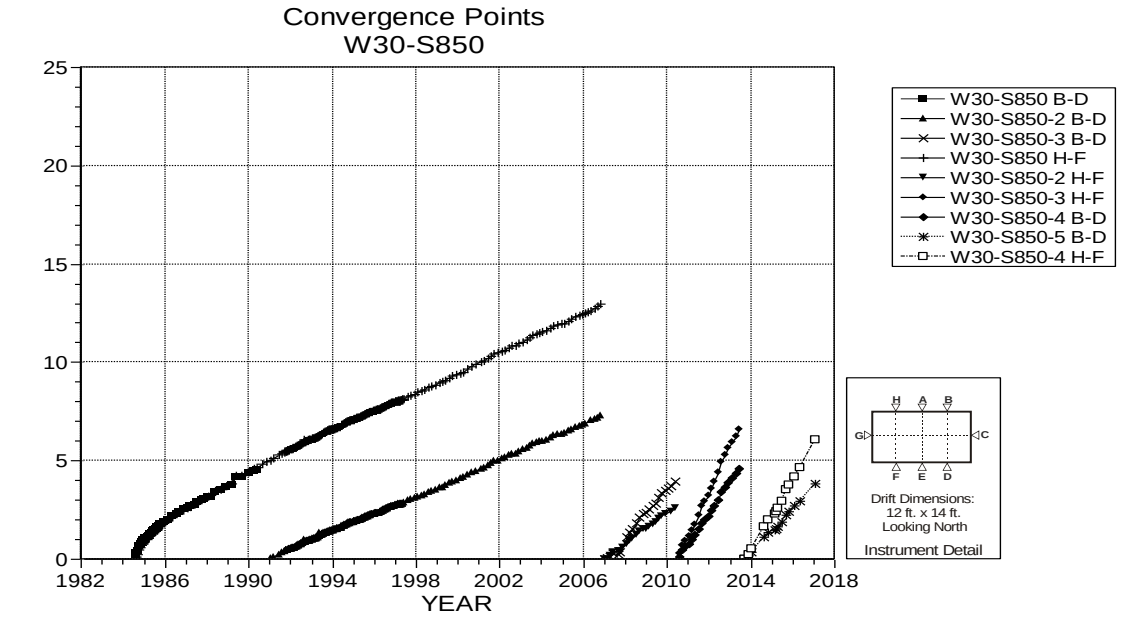

NOTES:
1. Excavation date: August 1984.

Figure 4-214 Convergence Point Array –
W30 S850 – Roof to Floor – Quarter Points

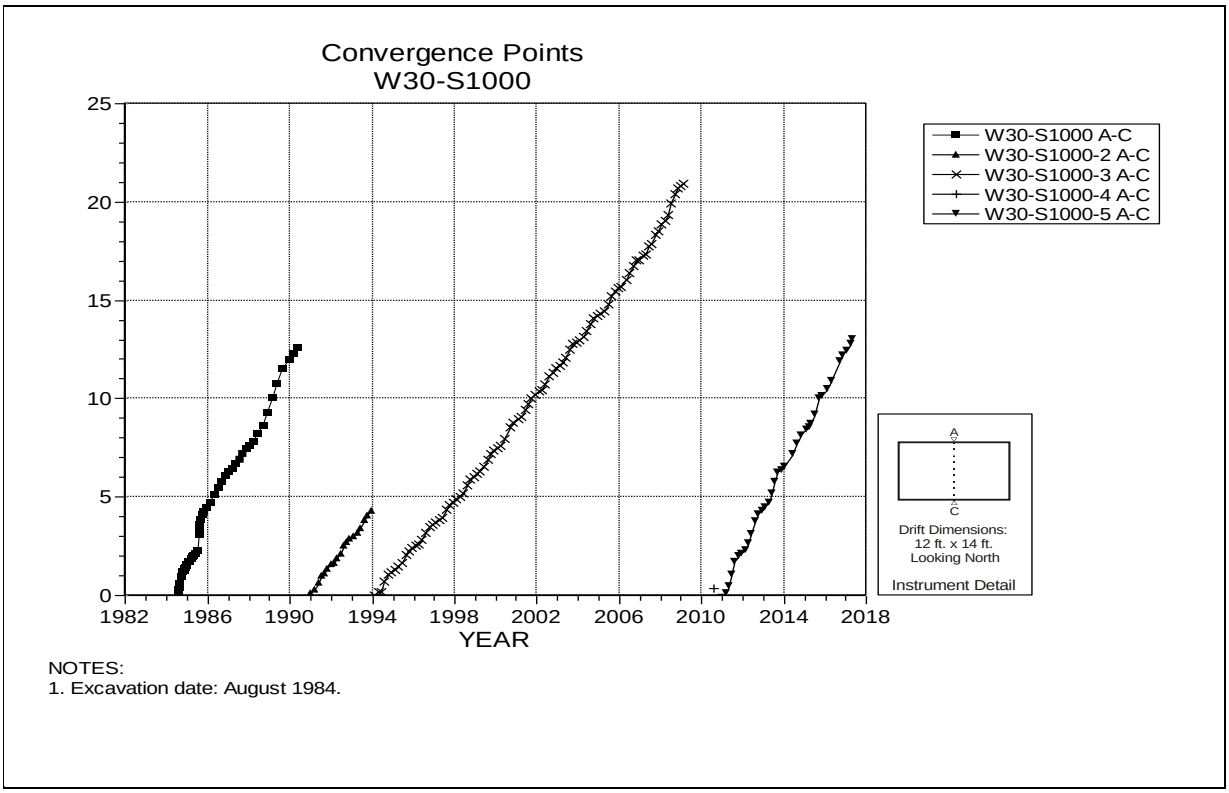

Figure 4-215 Convergence Point Array –
W30 S1000 – Roof to Floor – Centerline

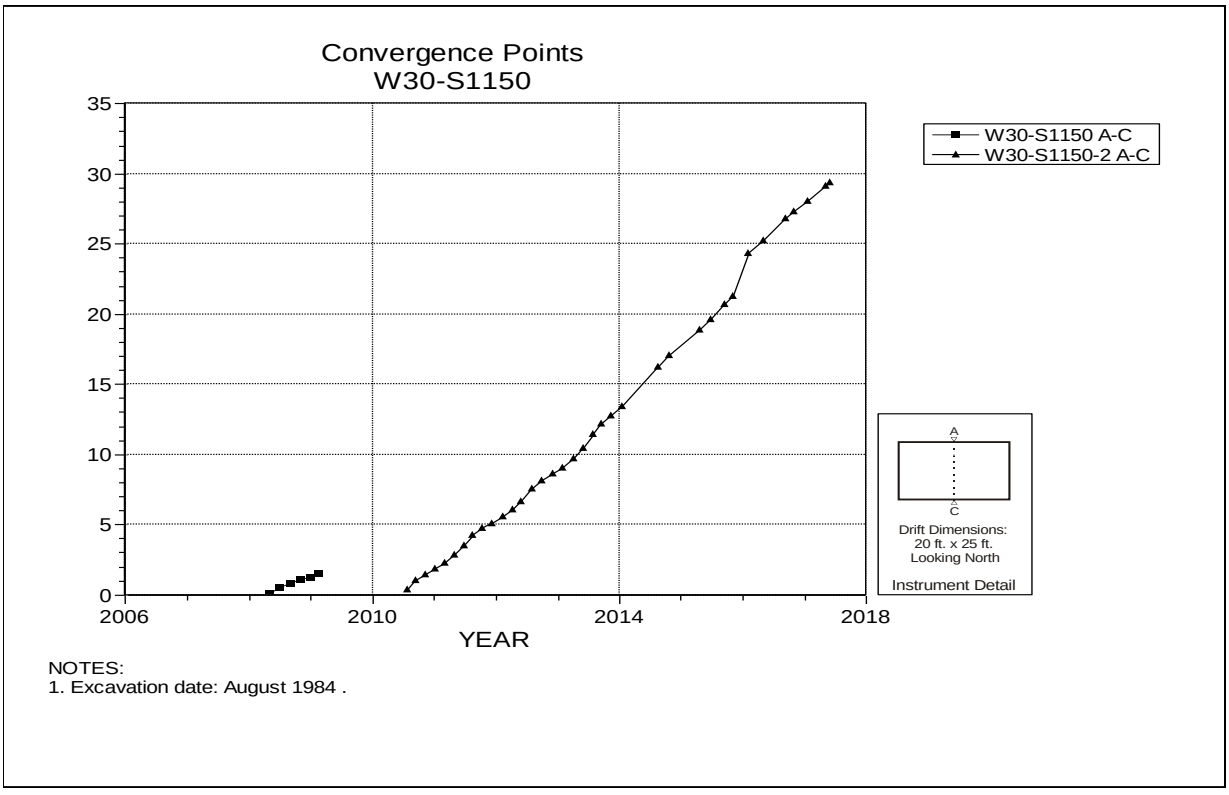

Figure 4-216 Convergence Point Array –
W30 S1150 – Roof to Floor – Centerline

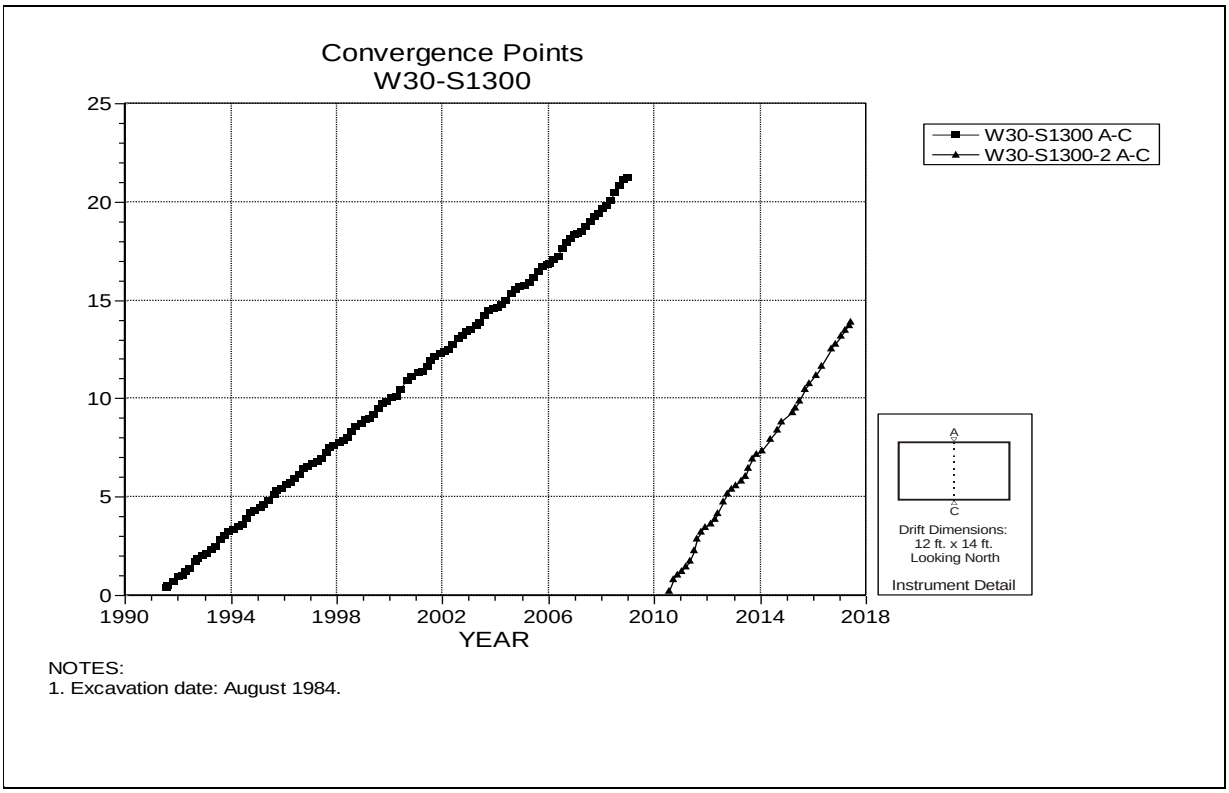

NOTES:
1. Excavation date: August 1984.

Figure 4-217 Convergence Point Array –
W30 S1300 – Roof to Floor – Centerline

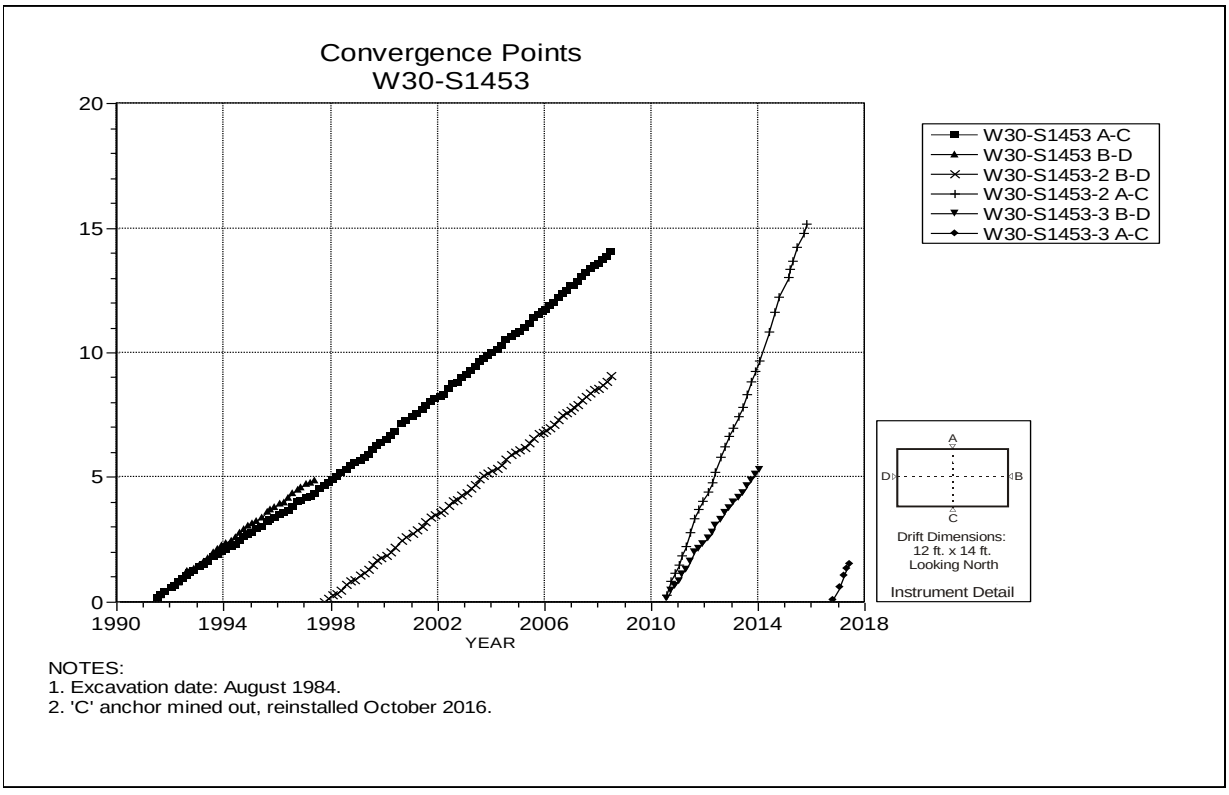

NOTES:
1. Excavation date: August 1984.
2. 'C' anchor mined out, reinstalled October 2016.

Figure 4-218 Convergence Point Array –
W30 S1453 – All Chords

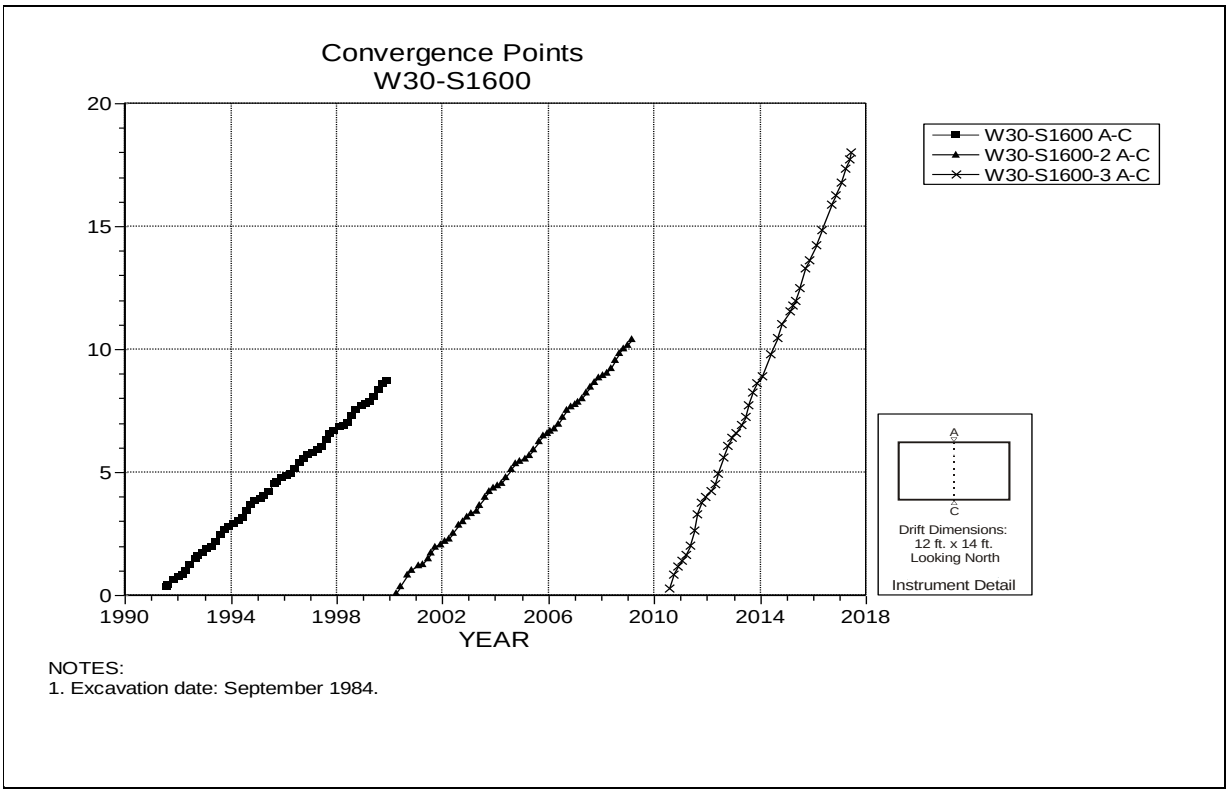

NOTES:
1. Excavation date: September 1984.

Figure 4-219 Convergence Point Array –
W30 S1600 – Roof to Floor – Centerline

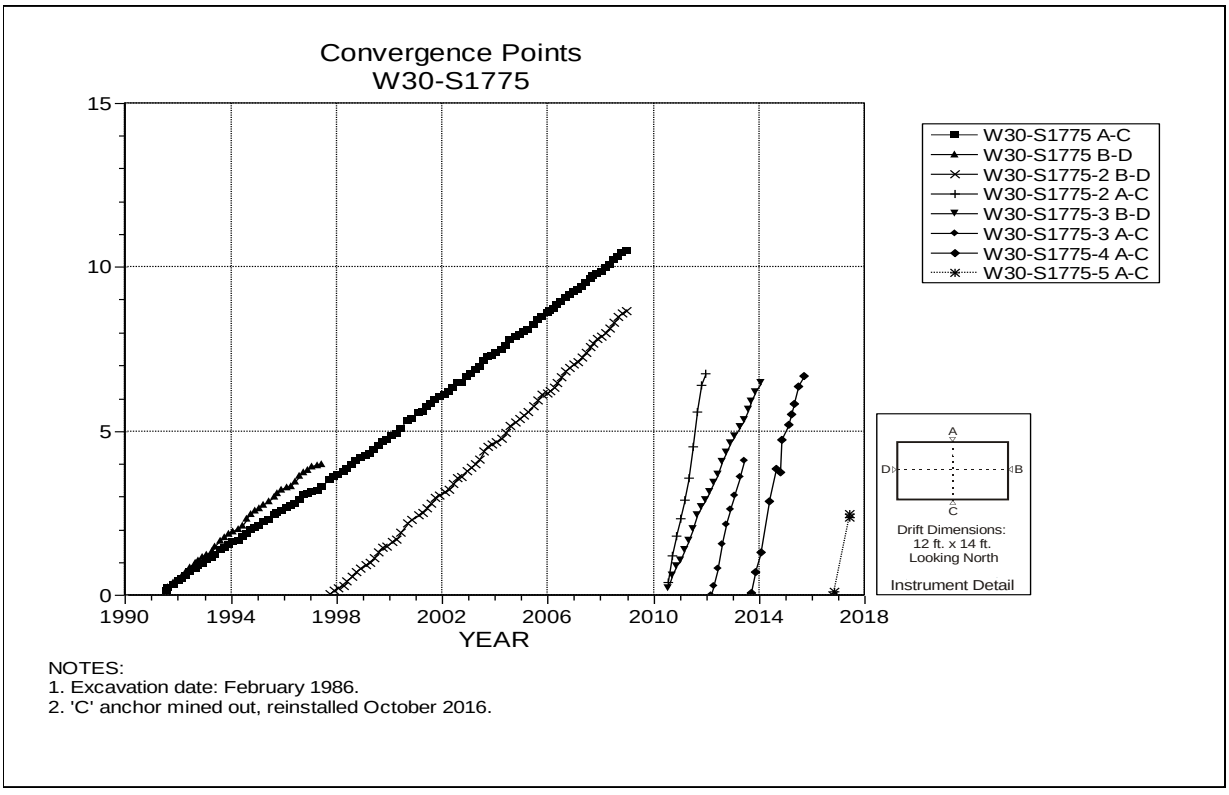

NOTES:
1. Excavation date: February 1986.
2. 'C' anchor mined out, reinstalled October 2016.

Figure 4-220 Convergence Point Array –
W30 S1775 – All Chords

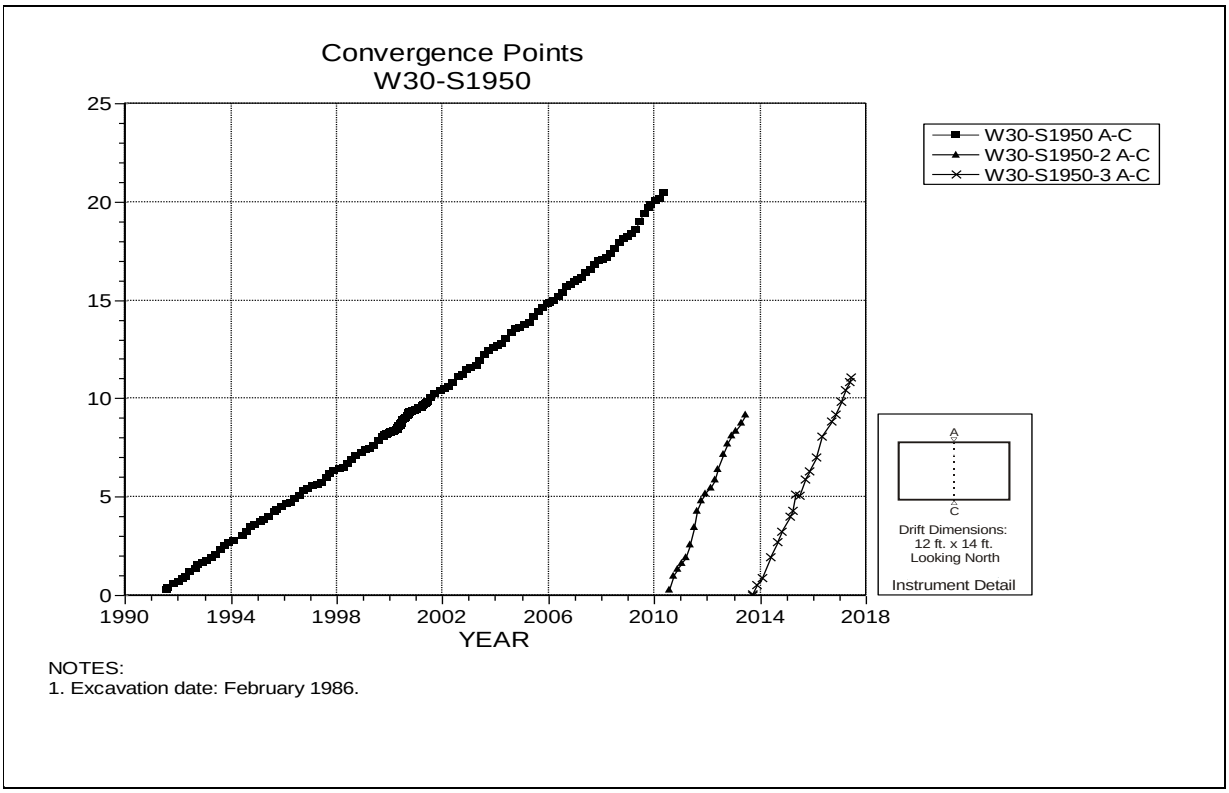

NOTES:
1. Excavation date: February 1986.

Figure 4-221 Convergence Point Array –
W30 S1950 – Roof to Floor – Centerline

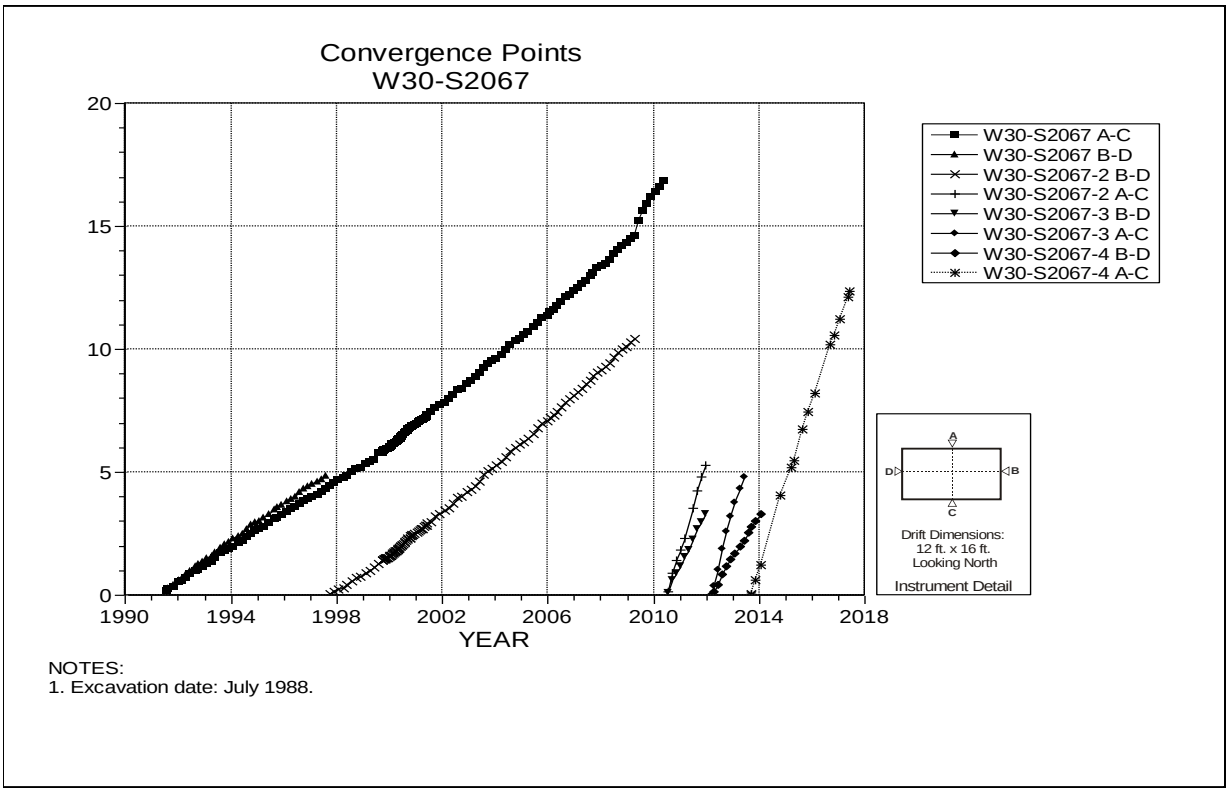

NOTES:
1. Excavation date: July 1988.

Figure 4-222 Convergence Point Array –
W30 S2067 – All Chords

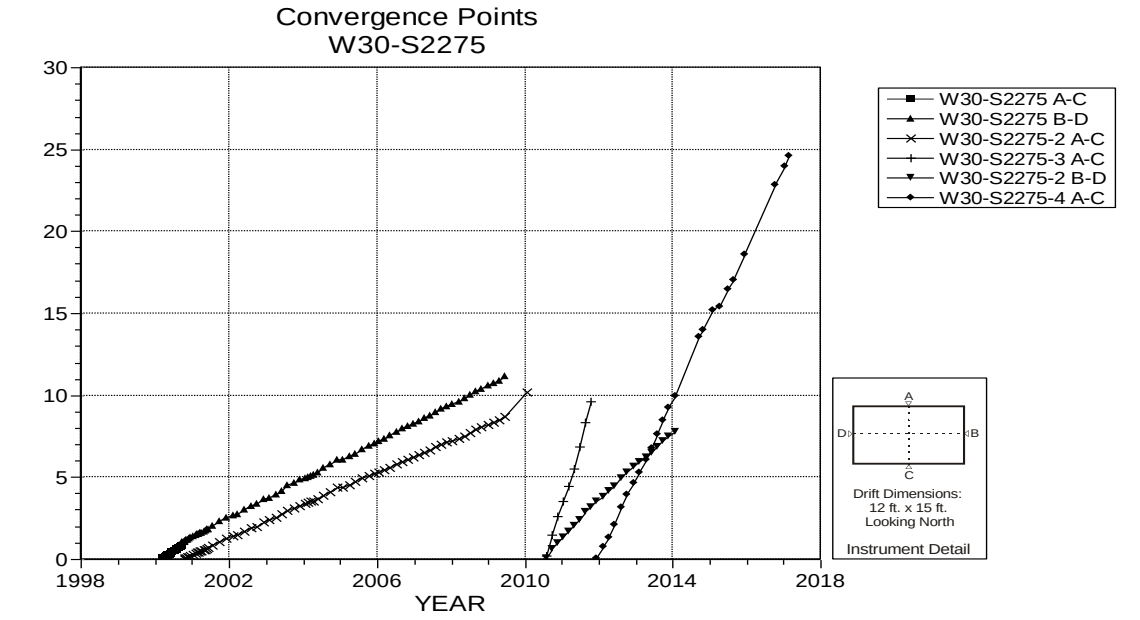

NOTES:
1. Excavation date: November 1999.

Figure 4-223 Convergence Point Array –
W30 S2275 – All Chords

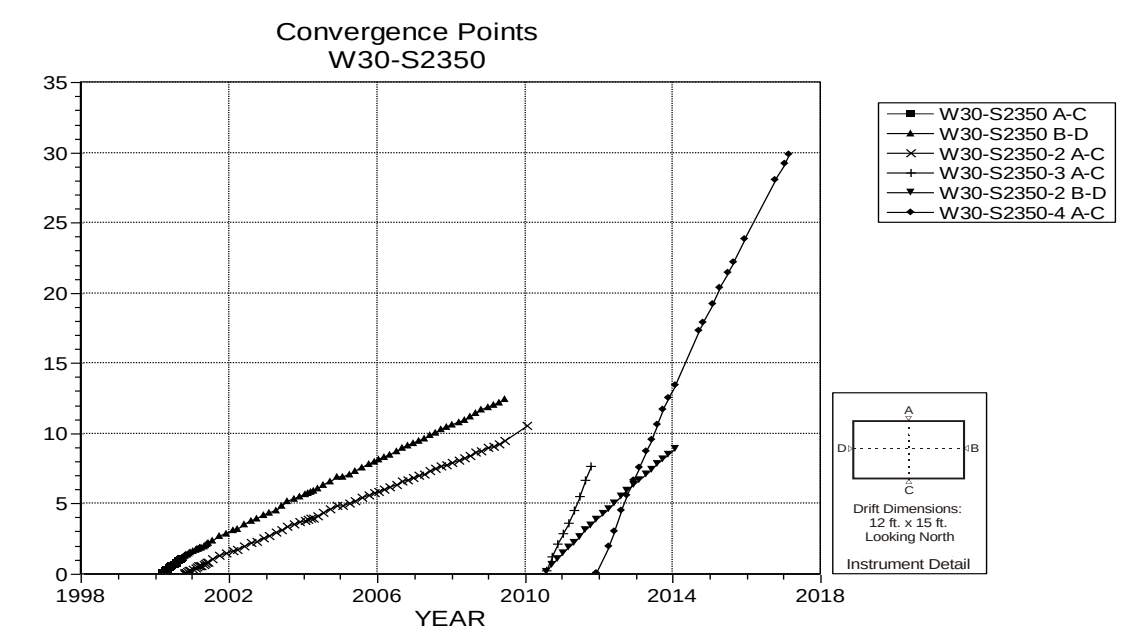

NOTES:
1. Excavation date: November 1999.

Figure 4-224 Convergence Point Array –
W30 S2350 – All Chords

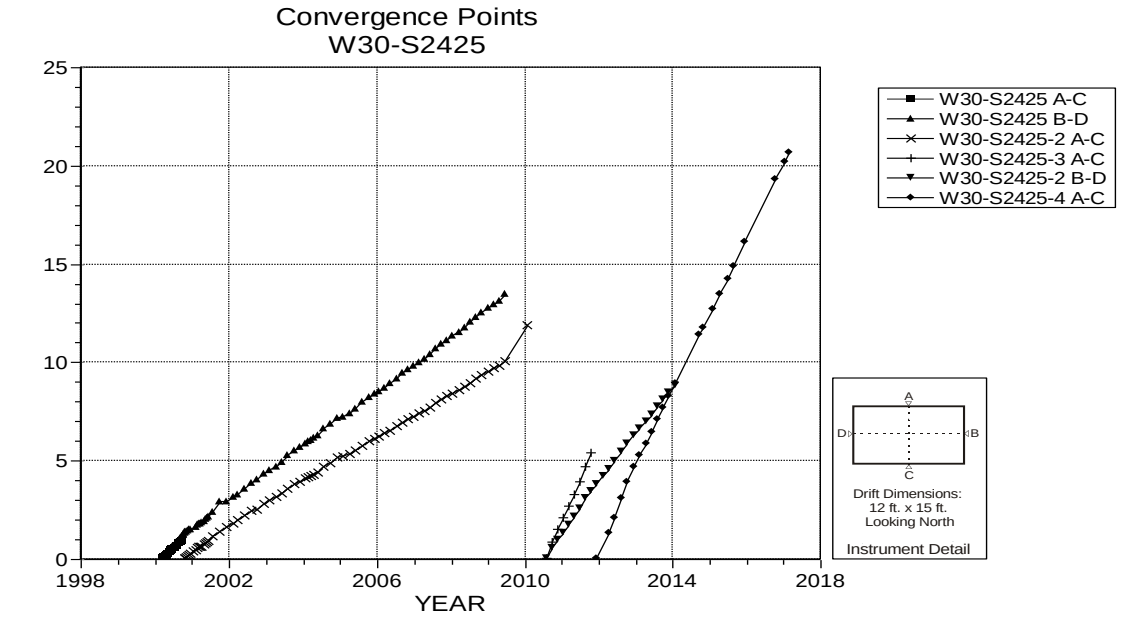

NOTES:
1. Excavation date: November 1999.

Figure 4-225 Convergence Point Array –
W30 S2425 – All Chords

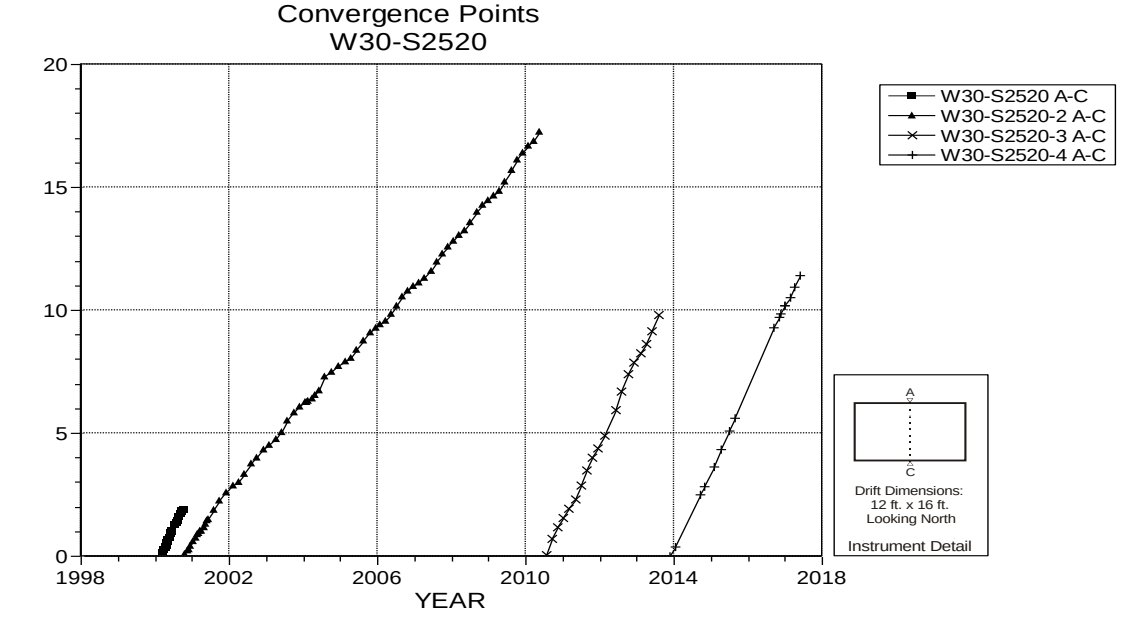

NOTES:
1. Excavation date: November 1999.

Figure 4-226 Convergence Point Array –
W30 S2520 – Roof to Floor – Centerline

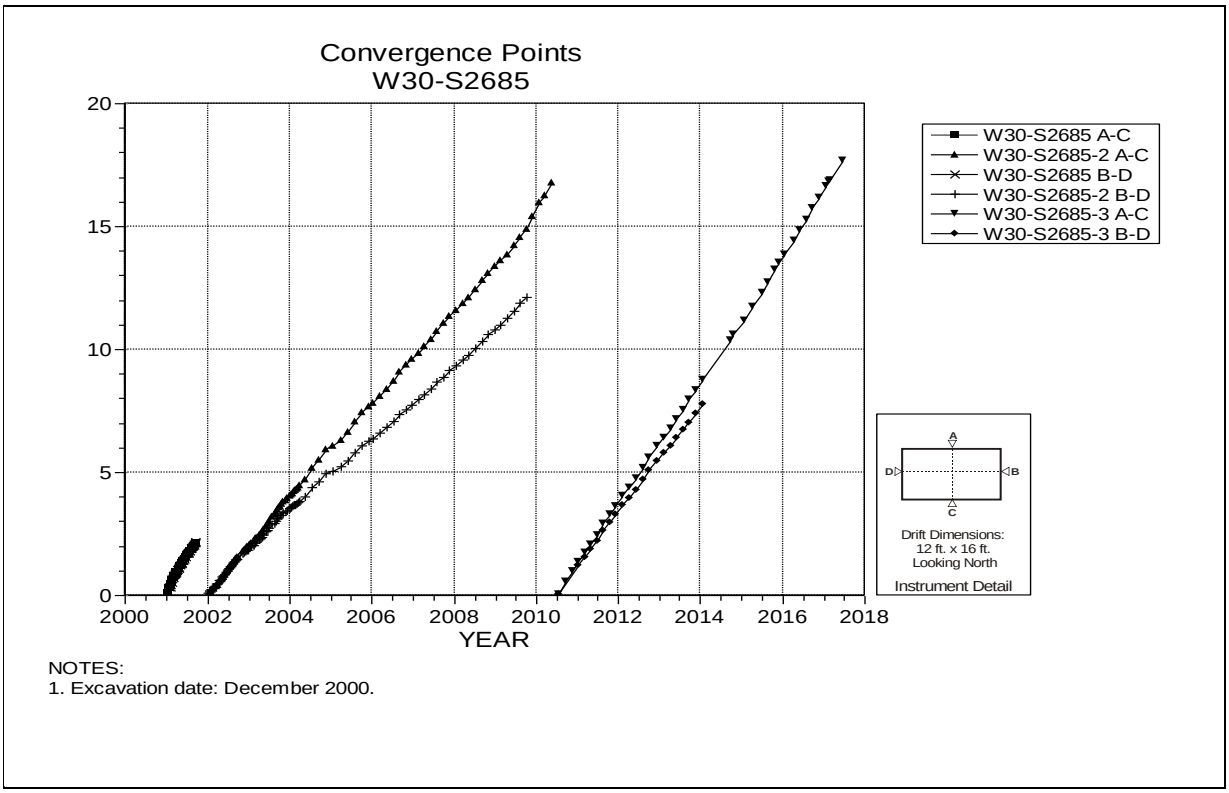

Figure 4-227 Convergence Point Array –
W30 S2685 – All Chords

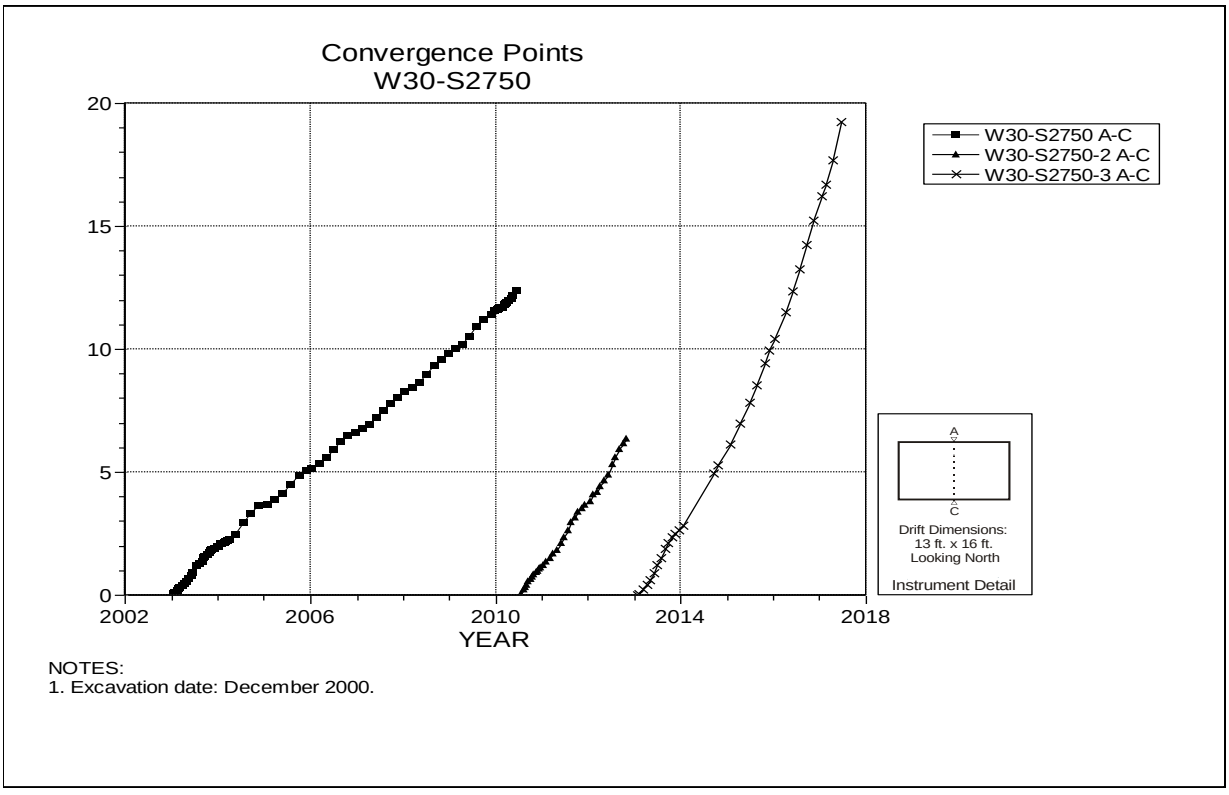

Figure 4-228 Convergence Point Array –
W30 S2750 – Roof to Floor – Centerline

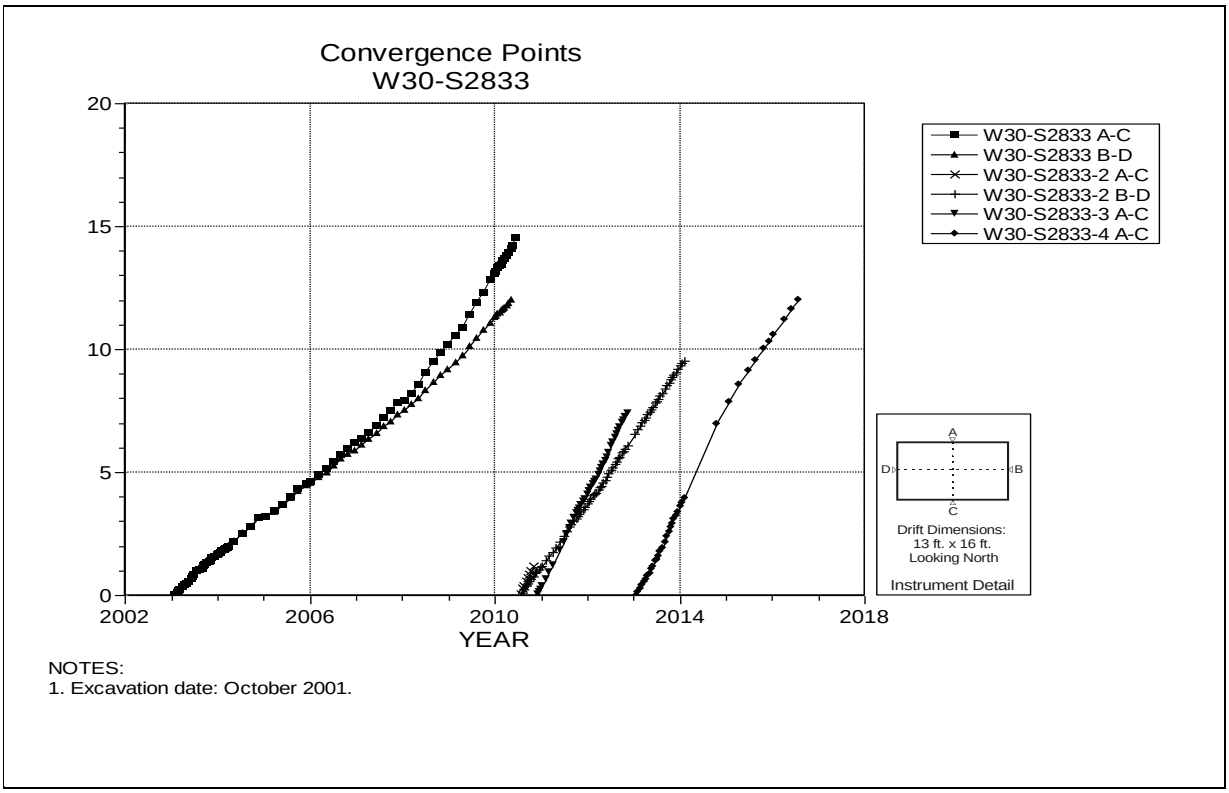

Figure 4-229 Convergence Point Array –
W30 S2833 – All Chords

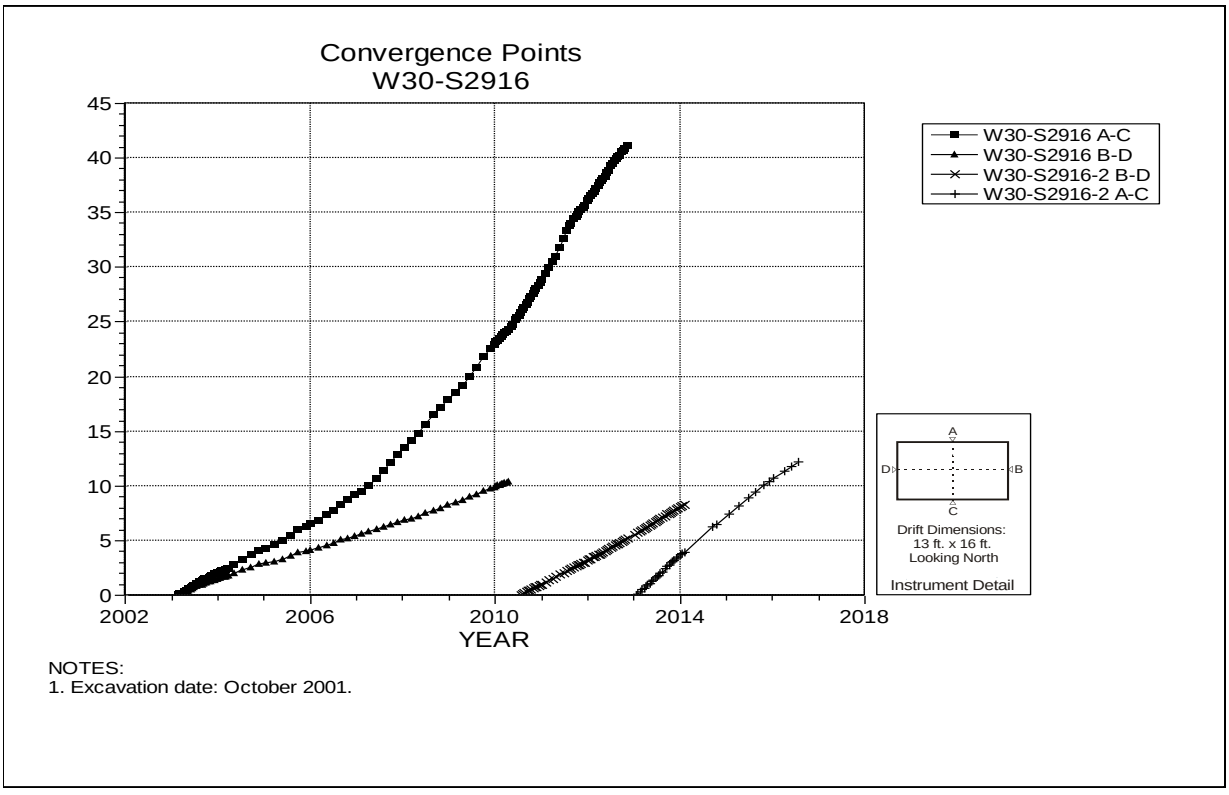

Figure 4-230 Convergence Point Array –
W30 S2916 – All Chords

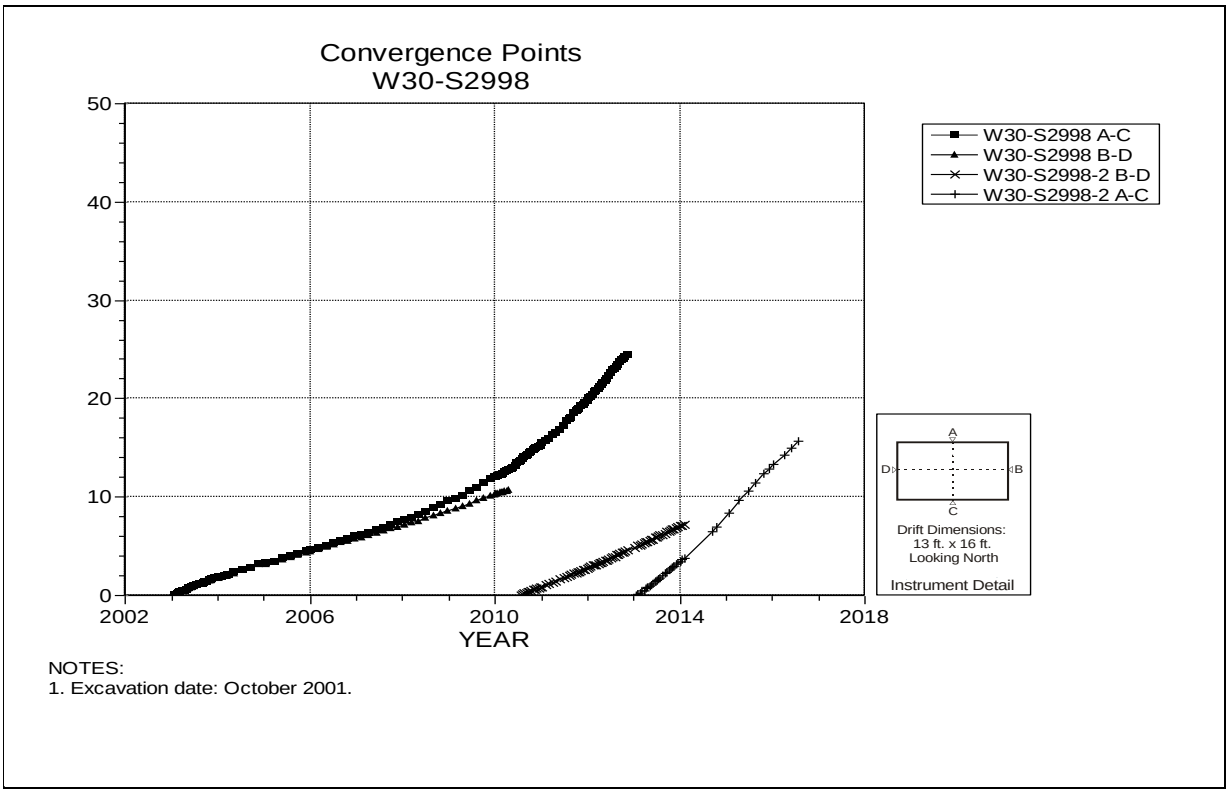

Figure 4-231 Convergence Point Array –
W30 S2998 – All Chords

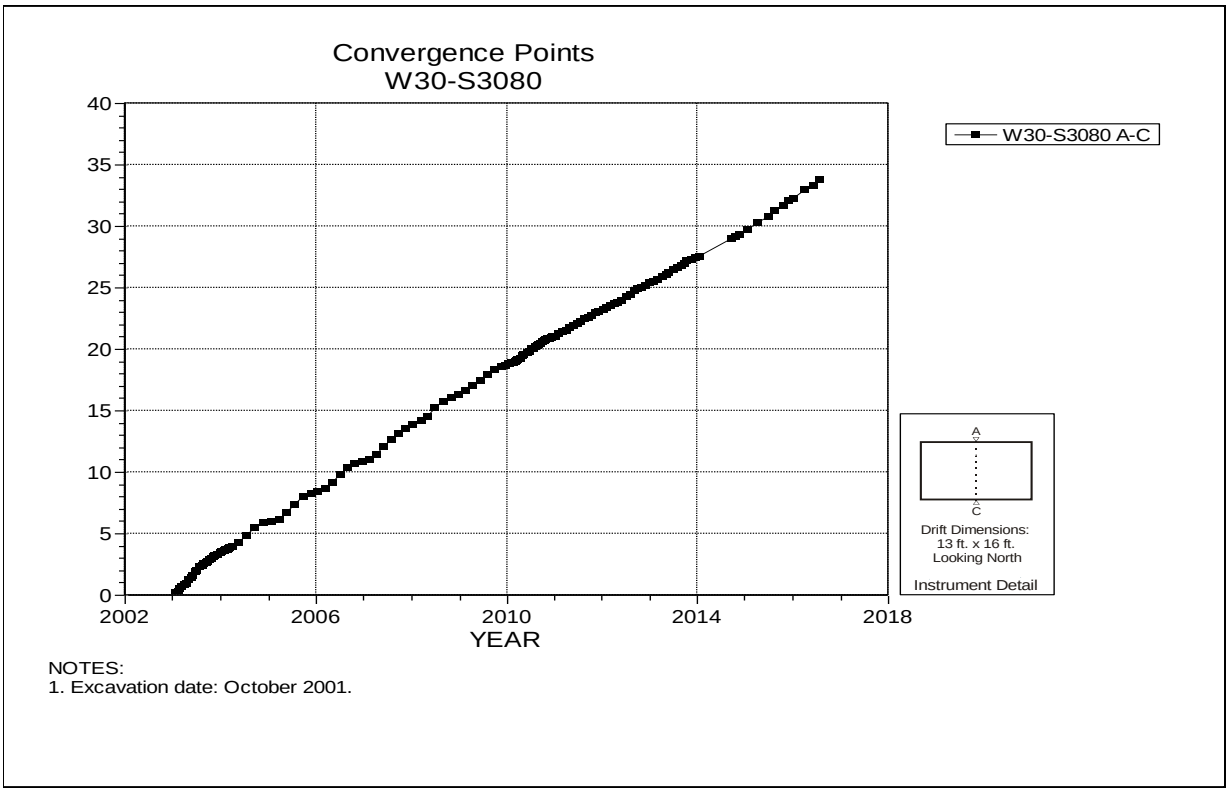

Figure 4-232 Convergence Point Array –
W30 S3080 – Roof to Floor – Centerline

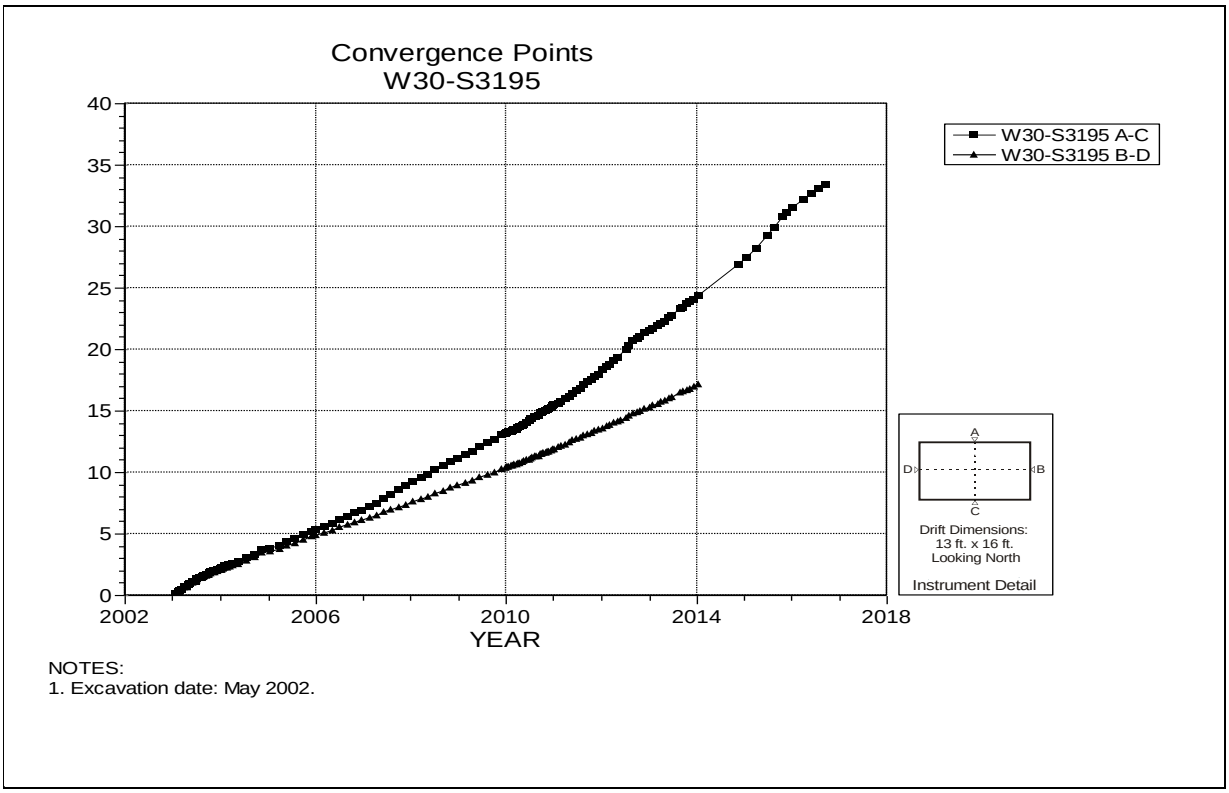

Figure 4-233 Convergence Point Array –
W30-S3195 – All Chords

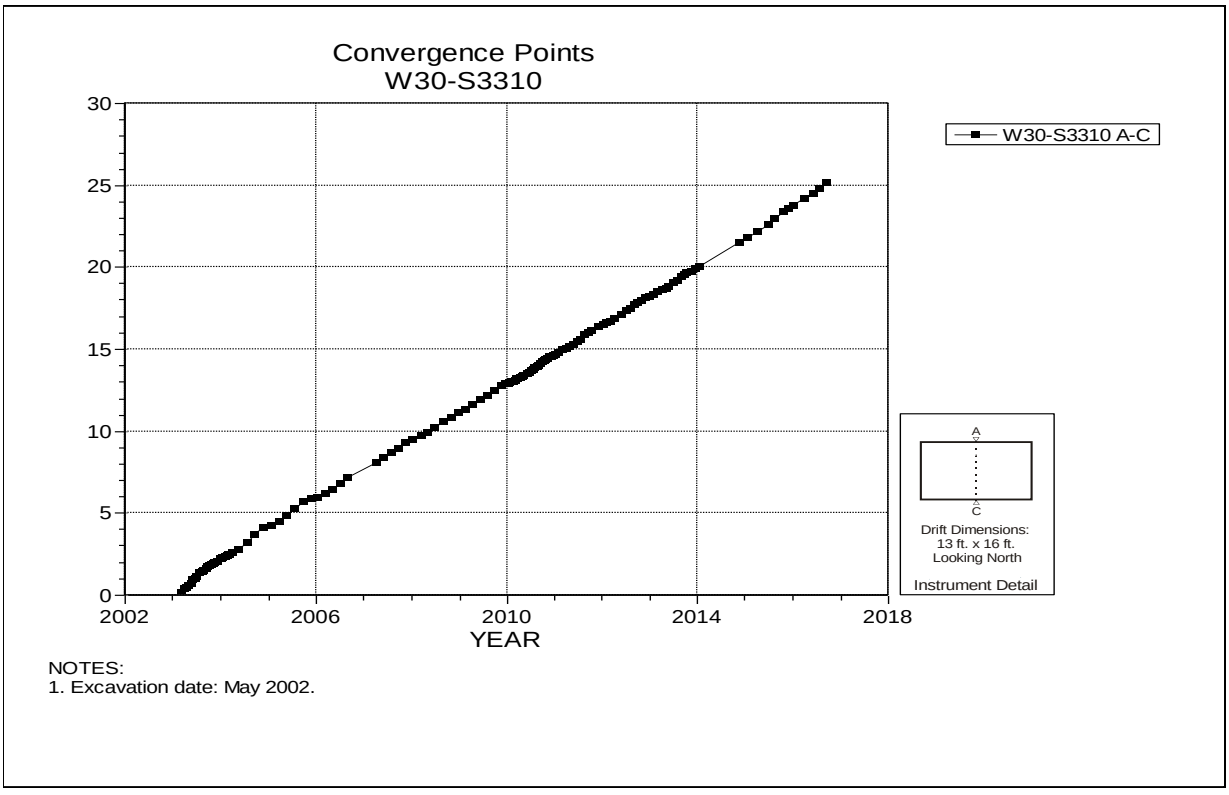

Figure 4-234 Convergence Point Array –
W30-S3310 – Roof to Floor – Centerline

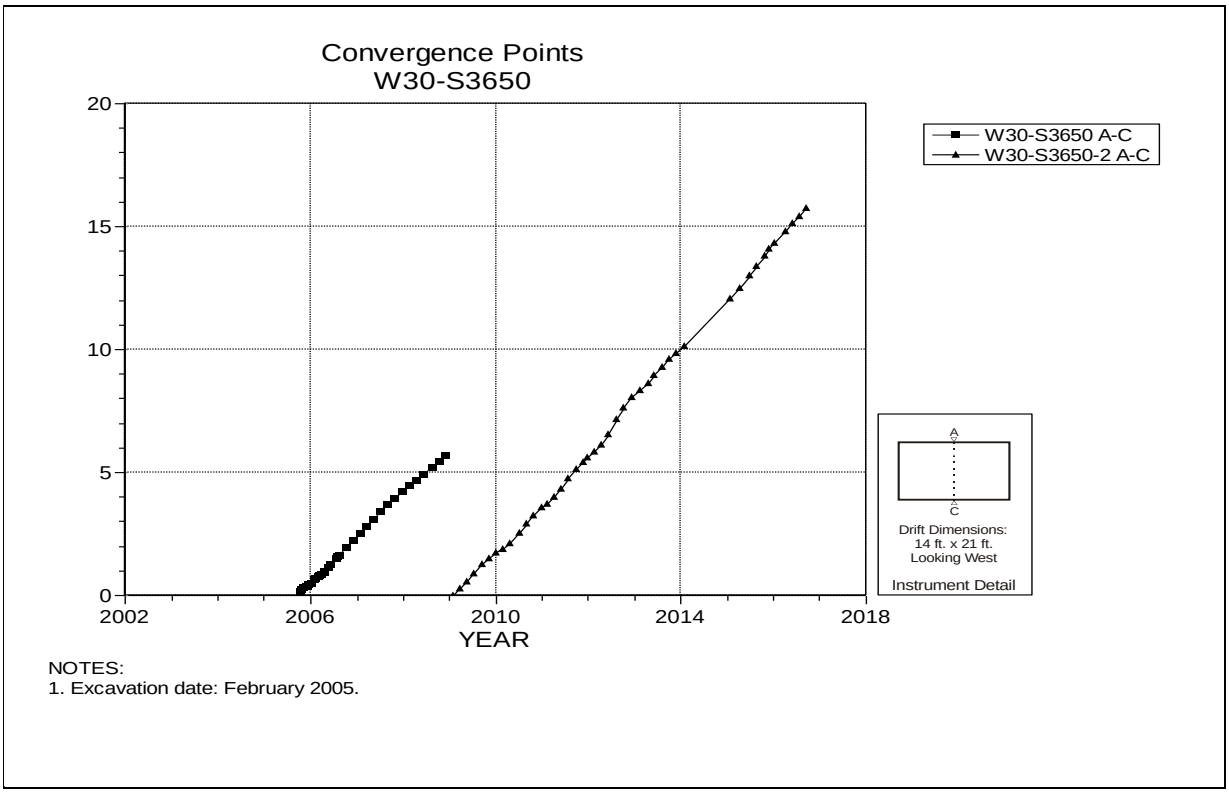

NOTES:
1. Excavation date: February 2005.

Figure 4-235 Convergence Point Array –
W30-S3650 – Roof to Floor – Centerline

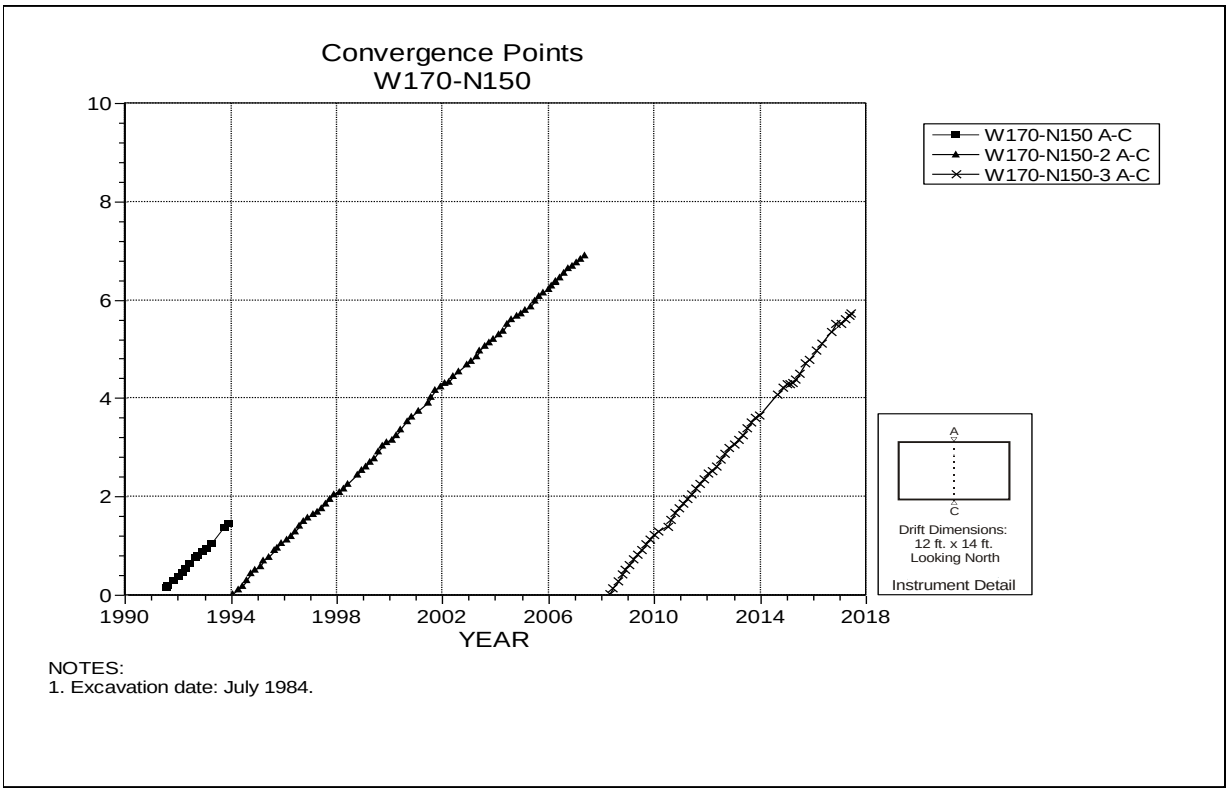

NOTES:
1. Excavation date: July 1984.

Figure 4-236 Convergence Point Array –
W170 N150 – Roof to Floor – Centerline

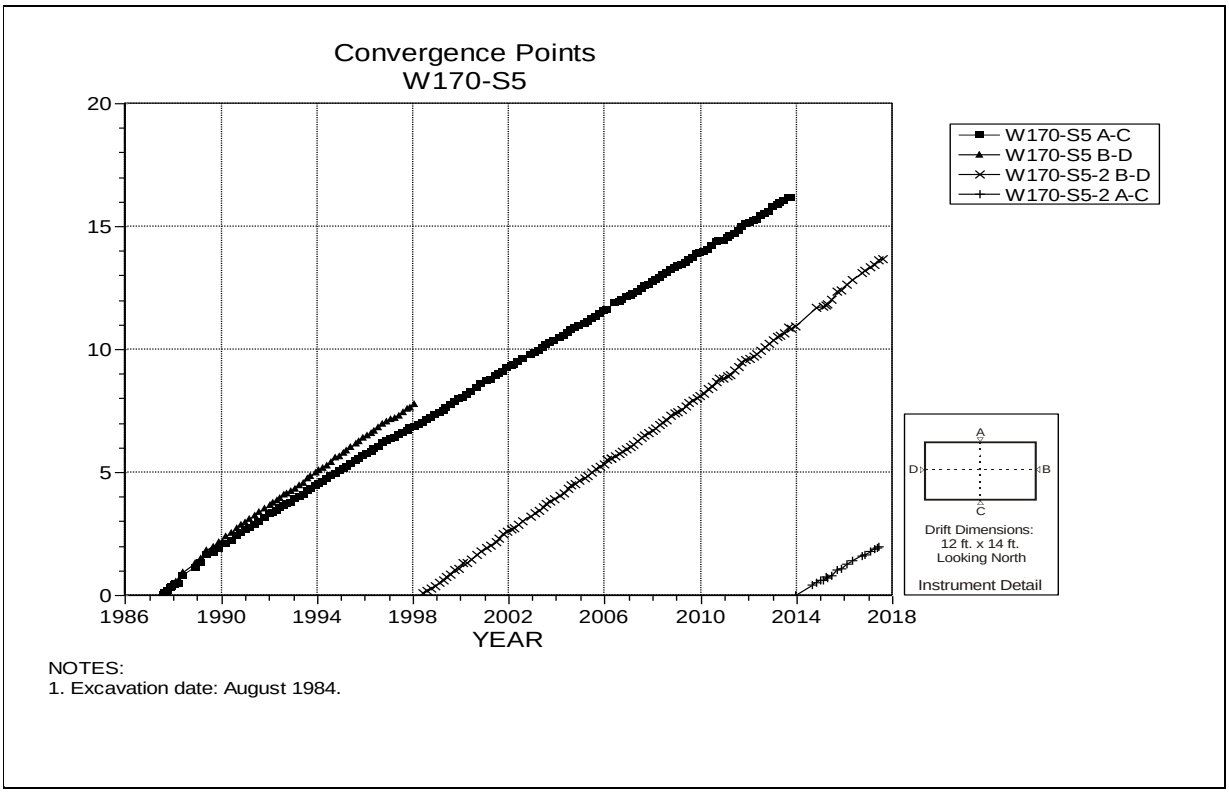

Figure 4-237 Convergence Point Array –
W170 S5 – All Chords

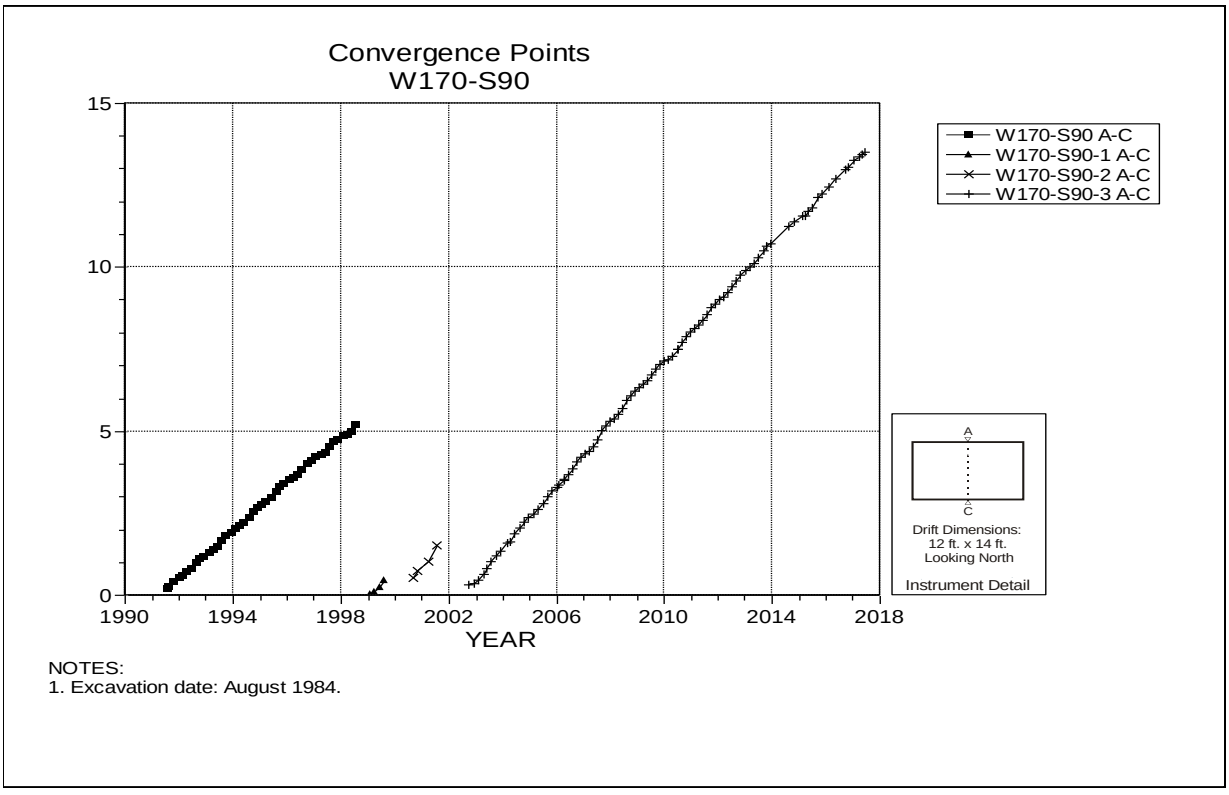

Figure 4-238 Convergence Point Array –
W170 S90 – Roof to Floor – Centerline

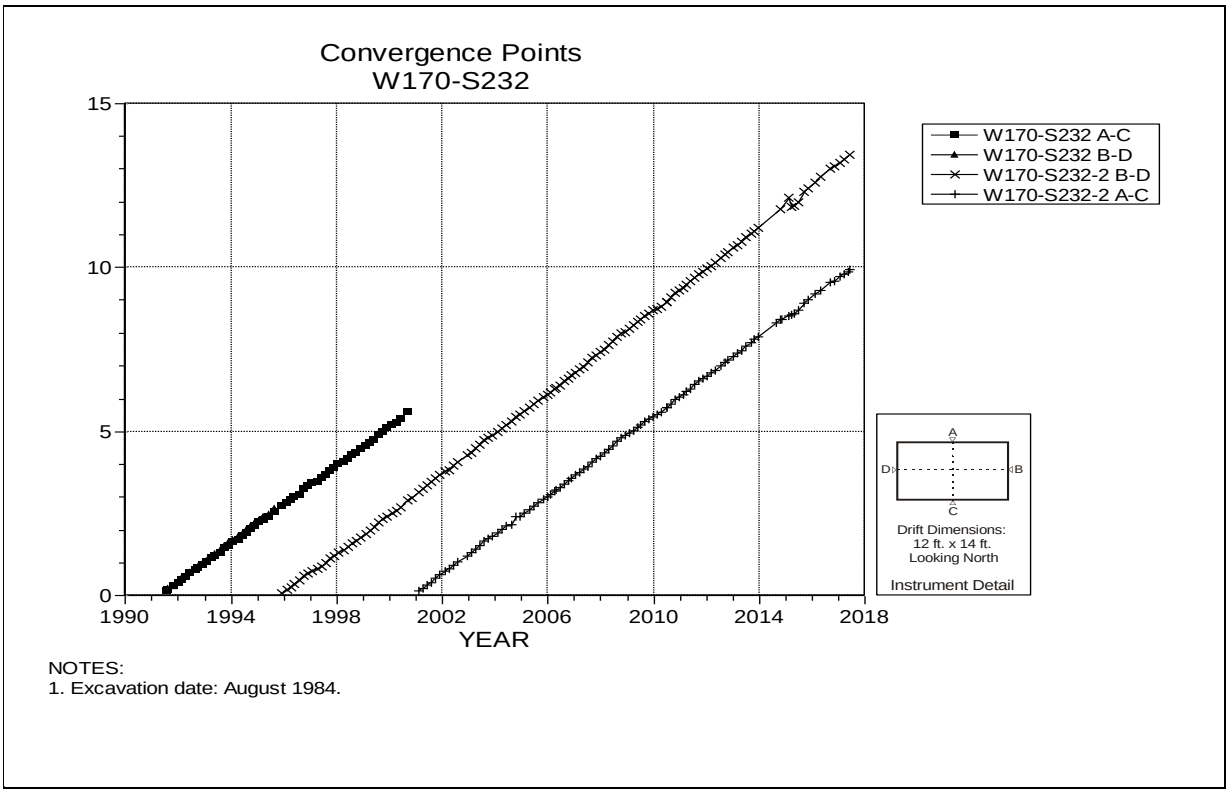

Figure 4-239 Convergence Point Array –
W170 S232 – All Chords

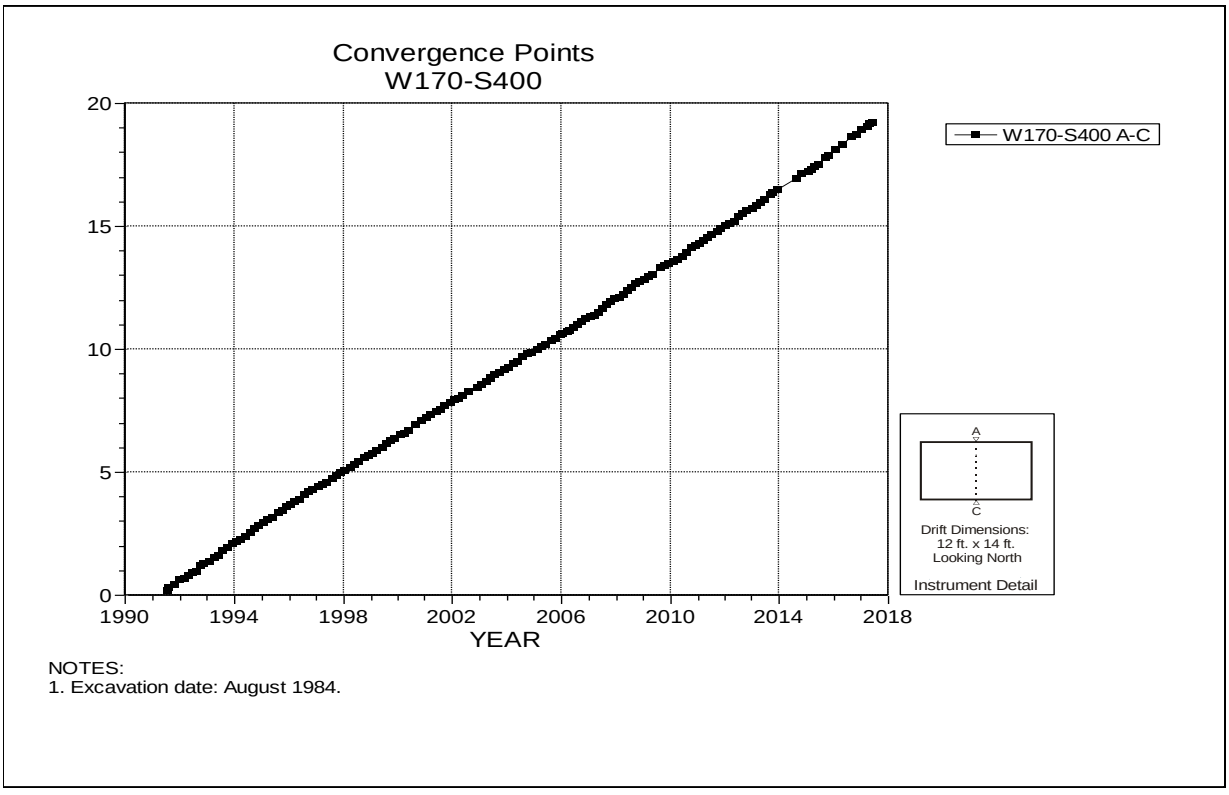

Figure 4-240 Convergence Point Array –
W170 S400 – Roof to Floor – Centerline

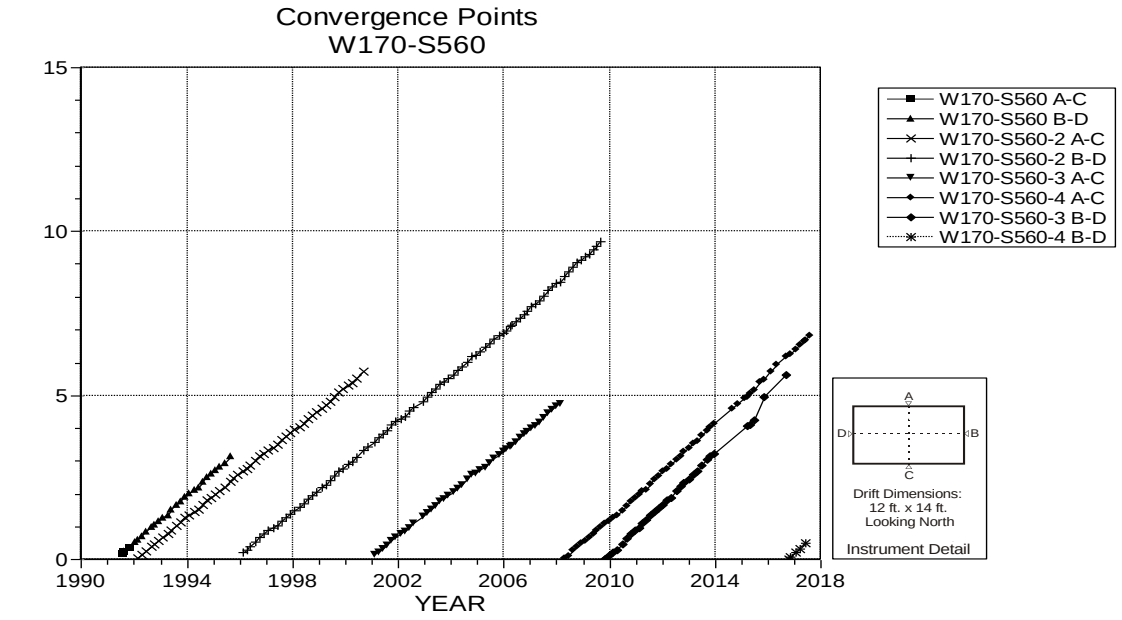

NOTES:
1. Excavation date: August 1984.
2. Reinstalled anchor 'D' due to fracturing of core hole.

Figure 4-241 Convergence Point Array –
W170 S560 – All Chords

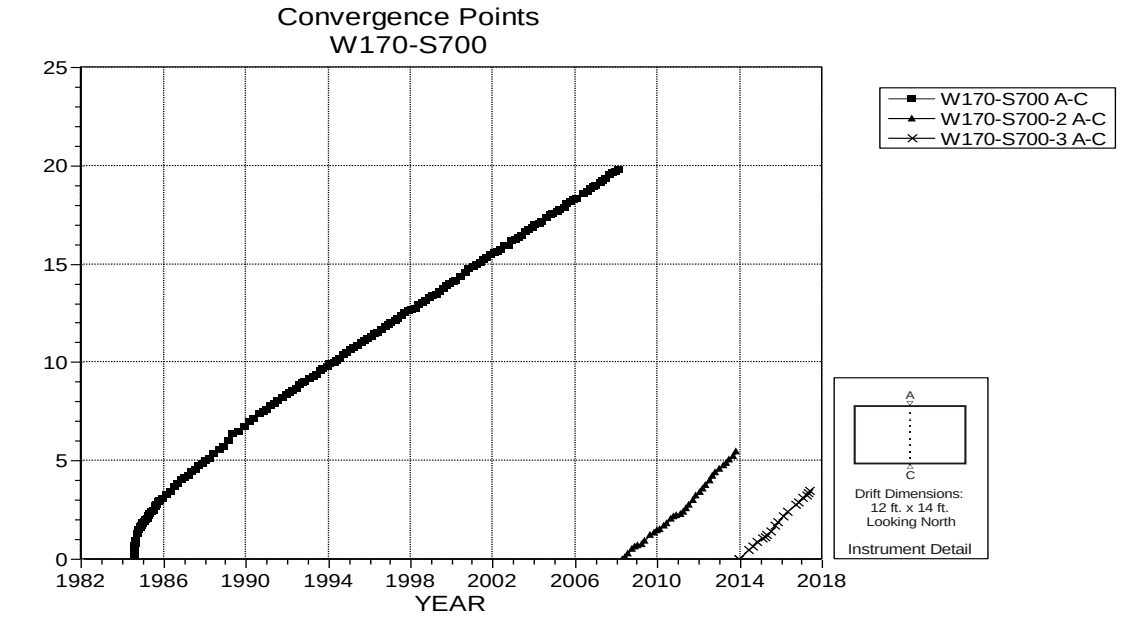

NOTES:
1. Excavation date: August 1984.

Figure 4-242 Convergence Point Array –
W170 S700 – Roof to Floor – Centerline

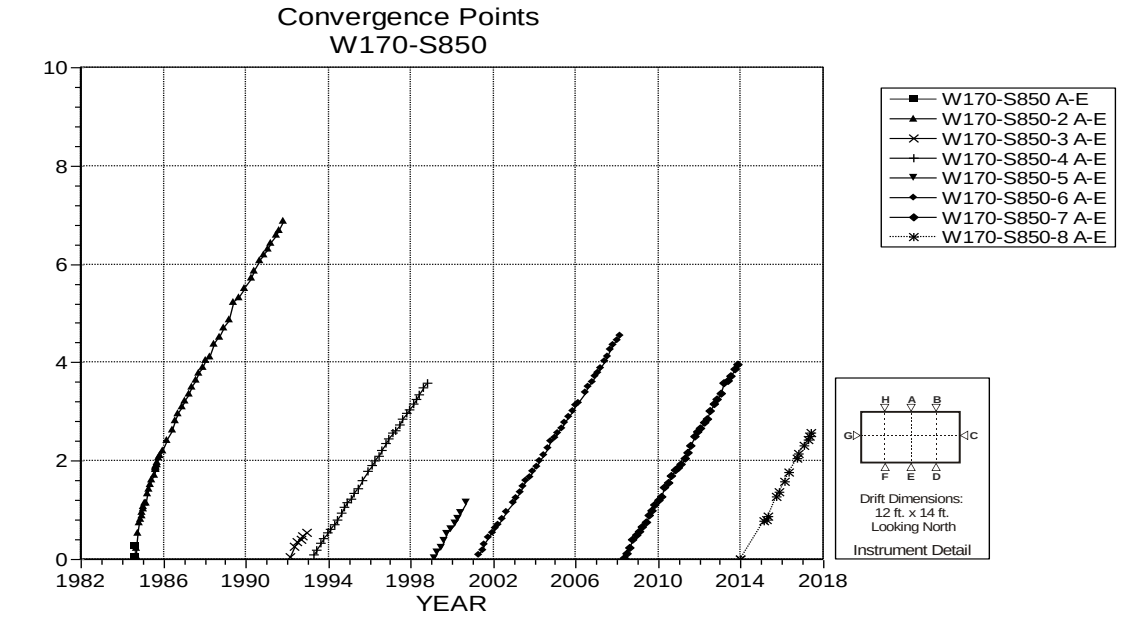

NOTES:
1. Excavation date: August 1984.
2. Chords for this location are on separate plots.

Figure 4-243 Convergence Point Array –
W170 S850 – Roof to Floor – Centerline

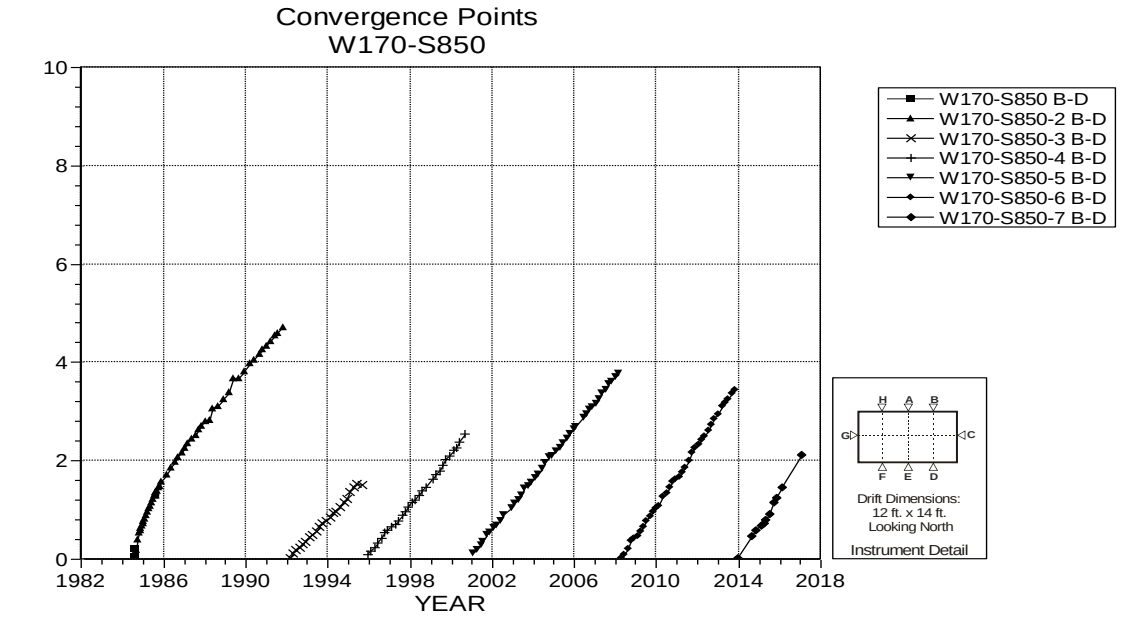

NOTES:
1. Excavation date: August 1984.
2. Chords for this location are on separate plots.

Figure 4-244 Convergence Point Array –
W170 S850 – Roof to Floor – East Quarter Point

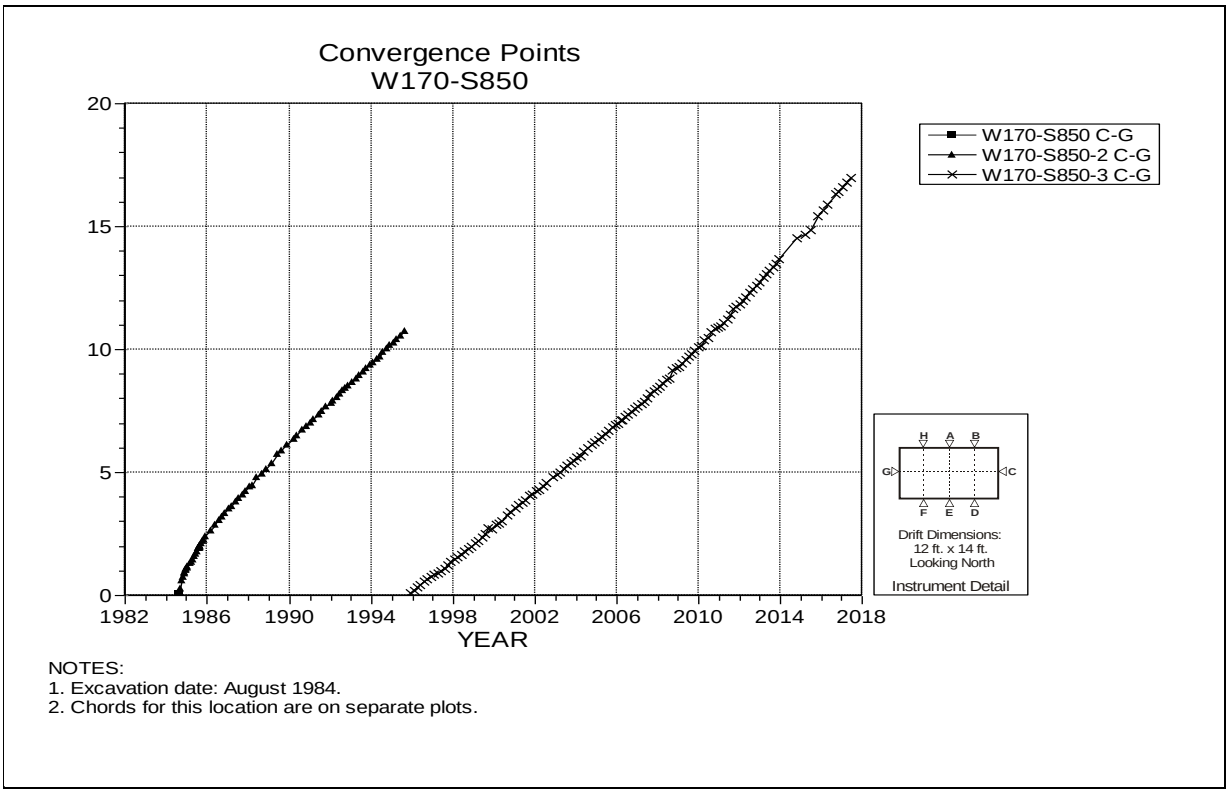

Figure 4-245 Convergence Point Array –
W170 S850 – Rib to Rib

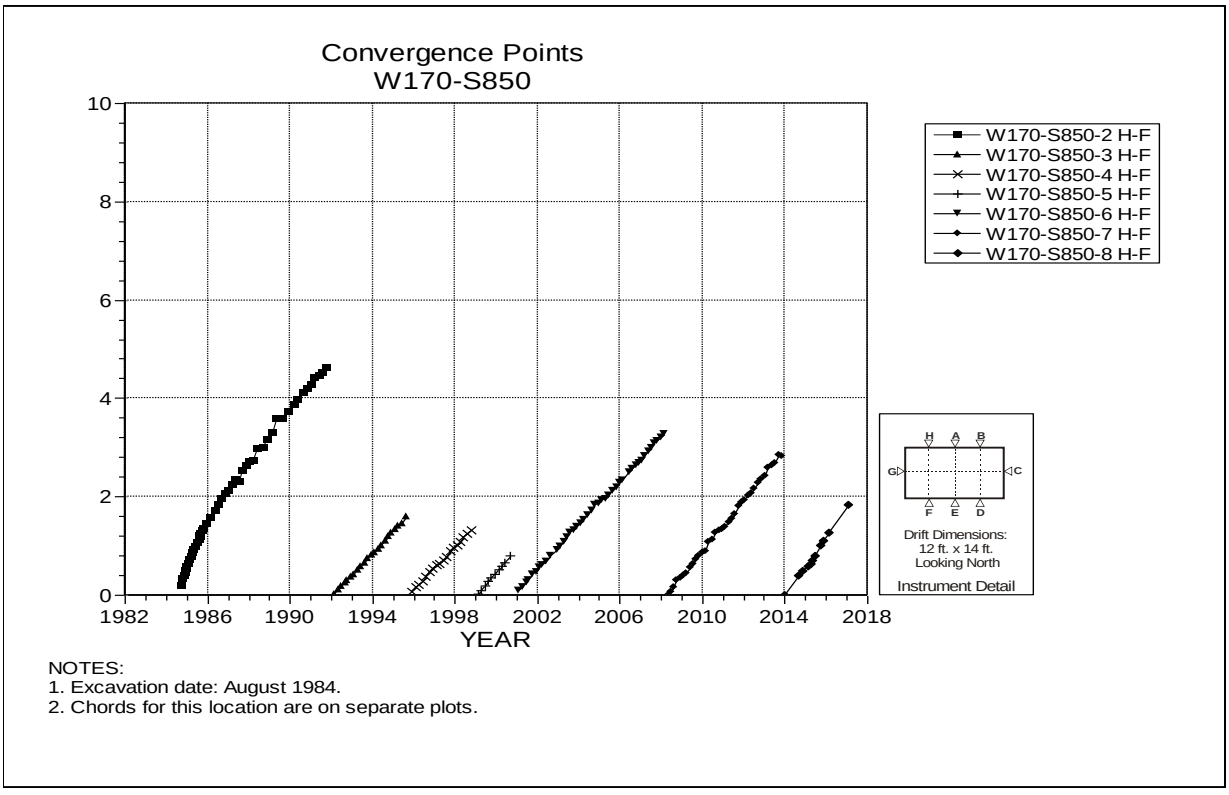

Figure 4-246 Convergence Point Array –
W170 S850 – Roof to Floor – West Quarter Point

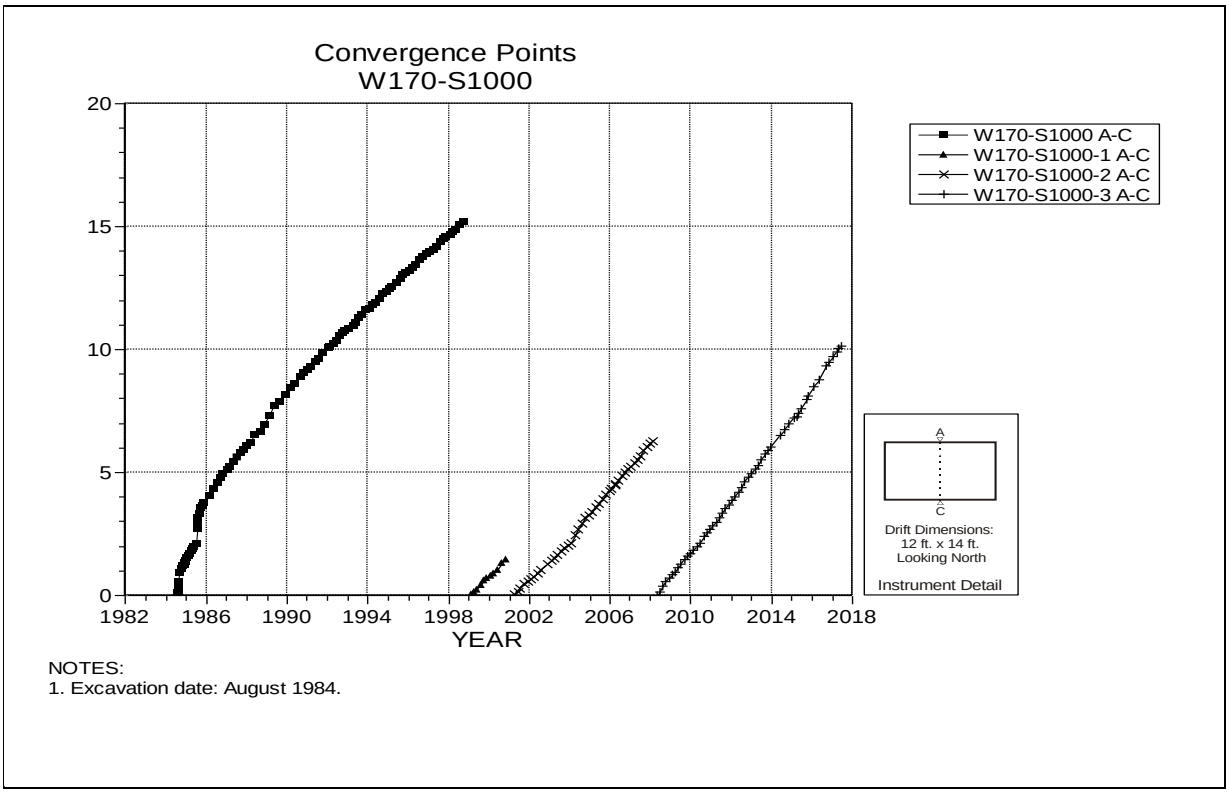

NOTES:
1. Excavation date: August 1984.

Figure 4-247 Convergence Point Array –
W170 S1000 – Roof to Floor – Centerline

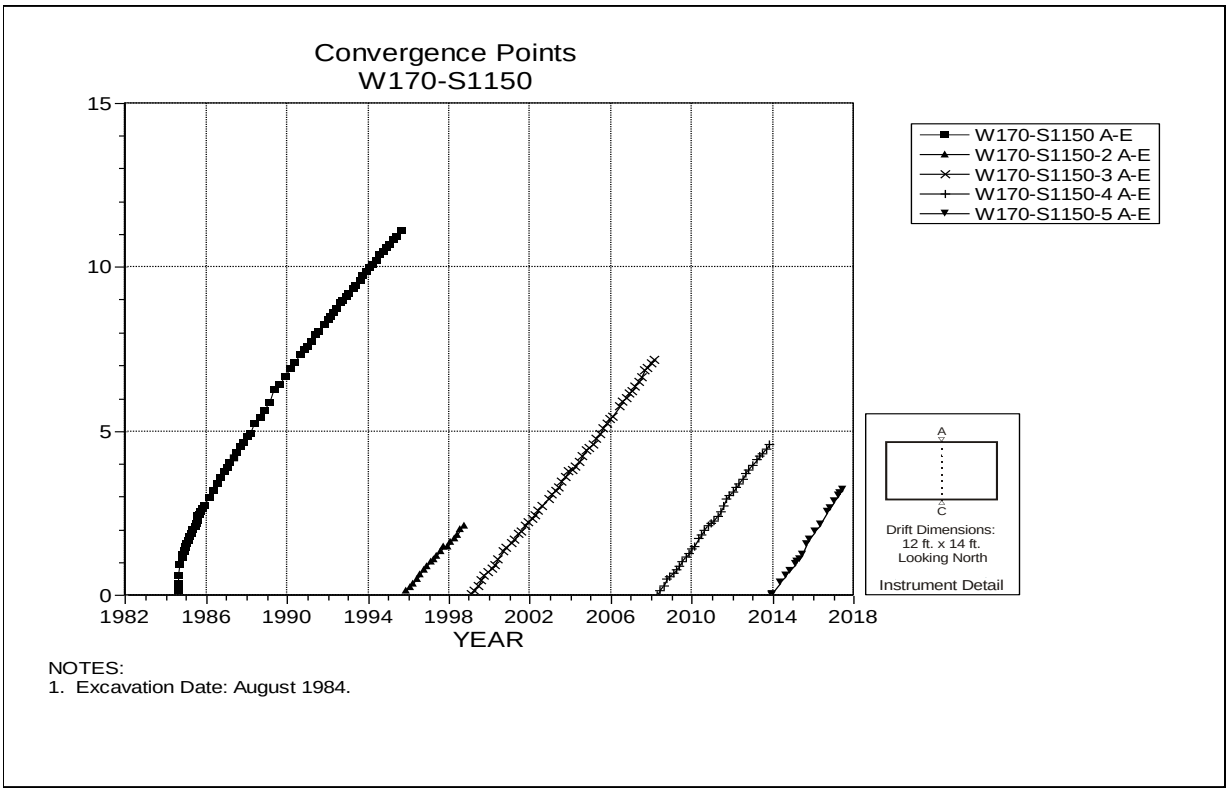

NOTES:
1. Excavation Date: August 1984.

Figure 4-248 Convergence Point Array –
W170 S1150 – Roof to Floor – Centerline

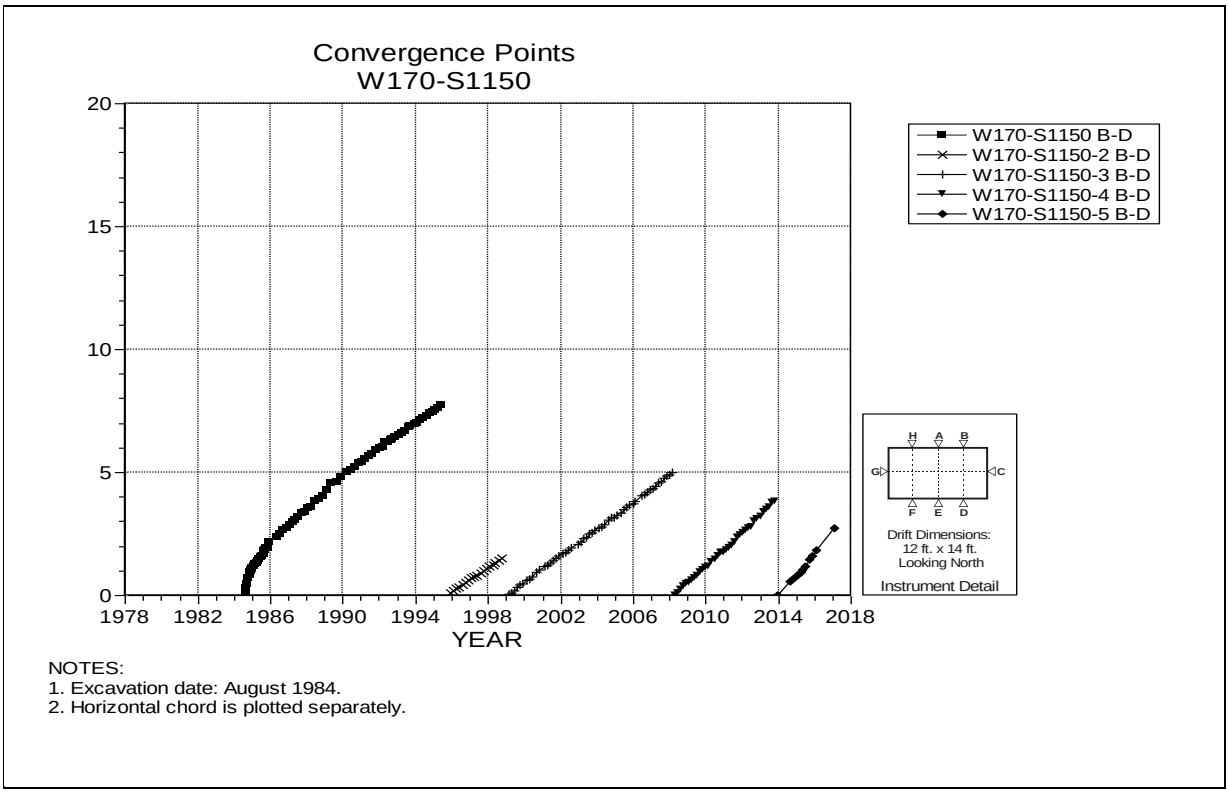

Figure 4-249 Convergence Point Array –
W170 S1150 – Roof to Floor – East Quarter Point

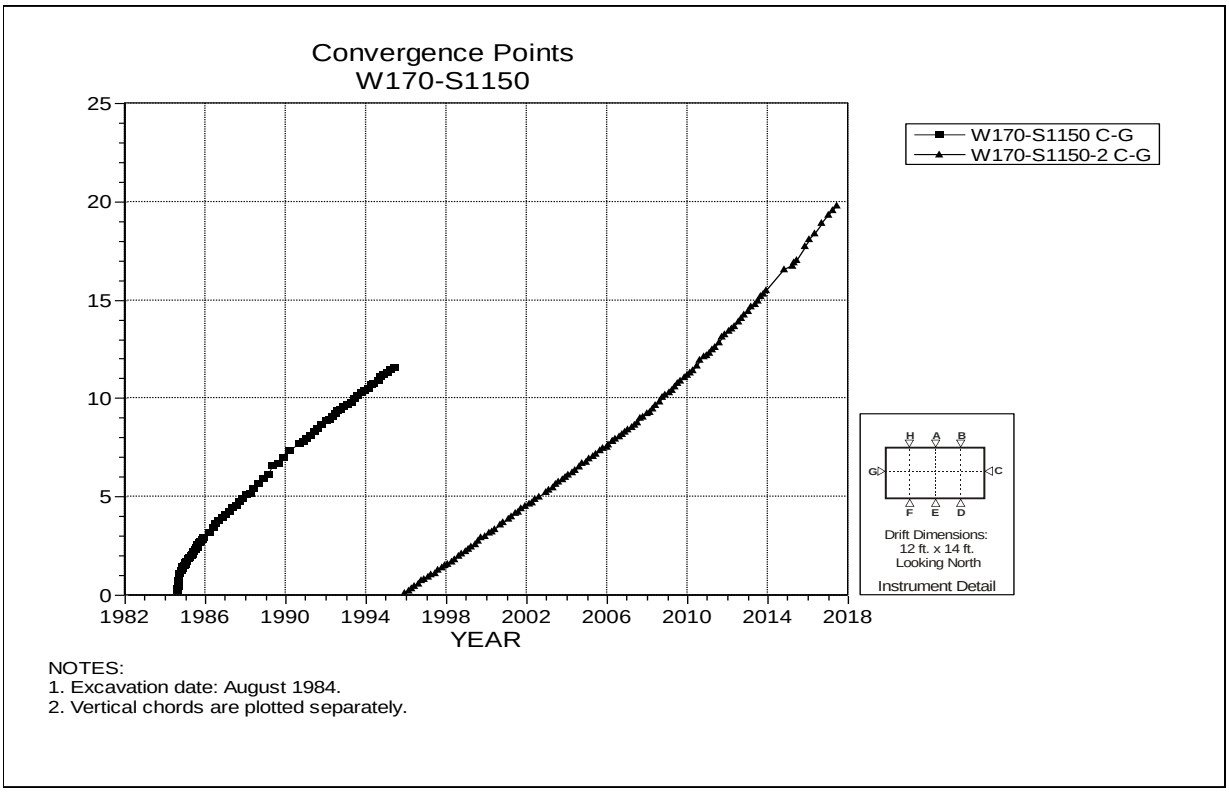

Figure 4-250 Convergence Point Array –
W170 S1150 – Rib to Rib

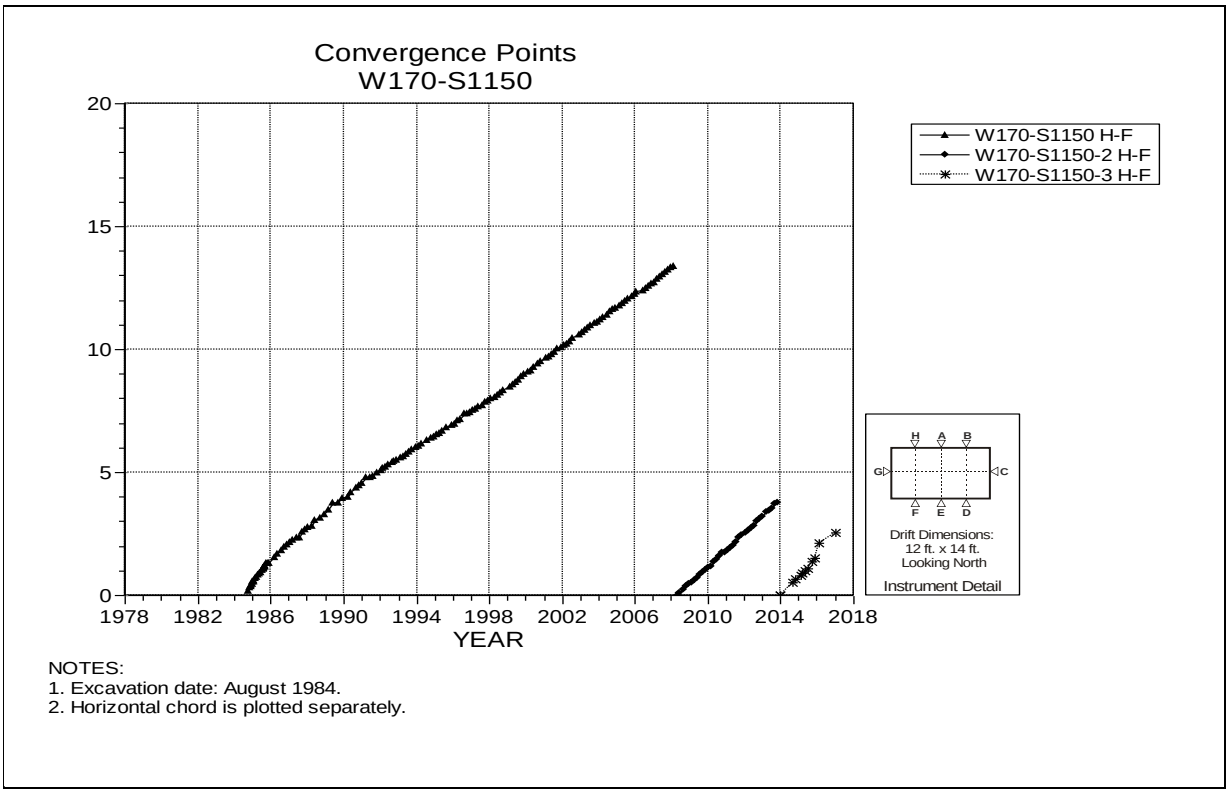

Figure 4-251 Convergence Point Array –
W170 S1150 – Roof to Floor – West Quarter Point

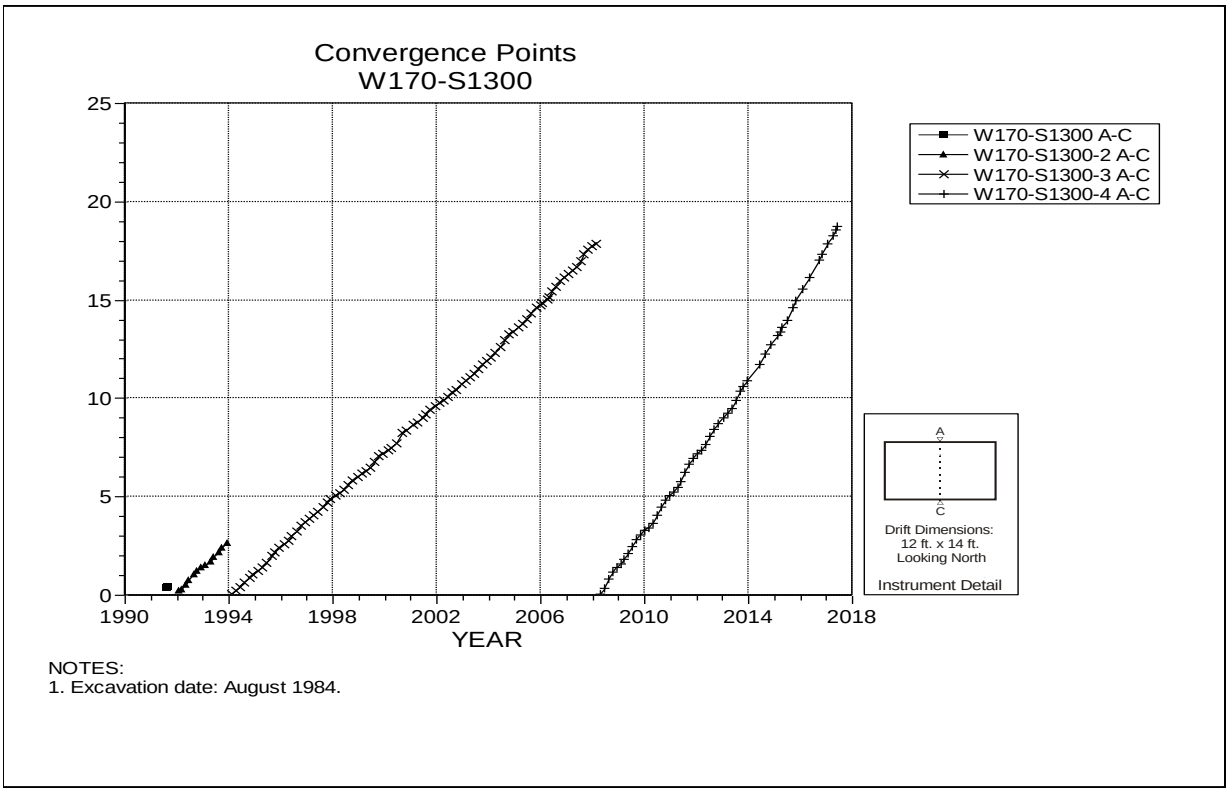

Figure 4-252 Convergence Point Array –
W170 S1300 – Roof to Floor – Centerline

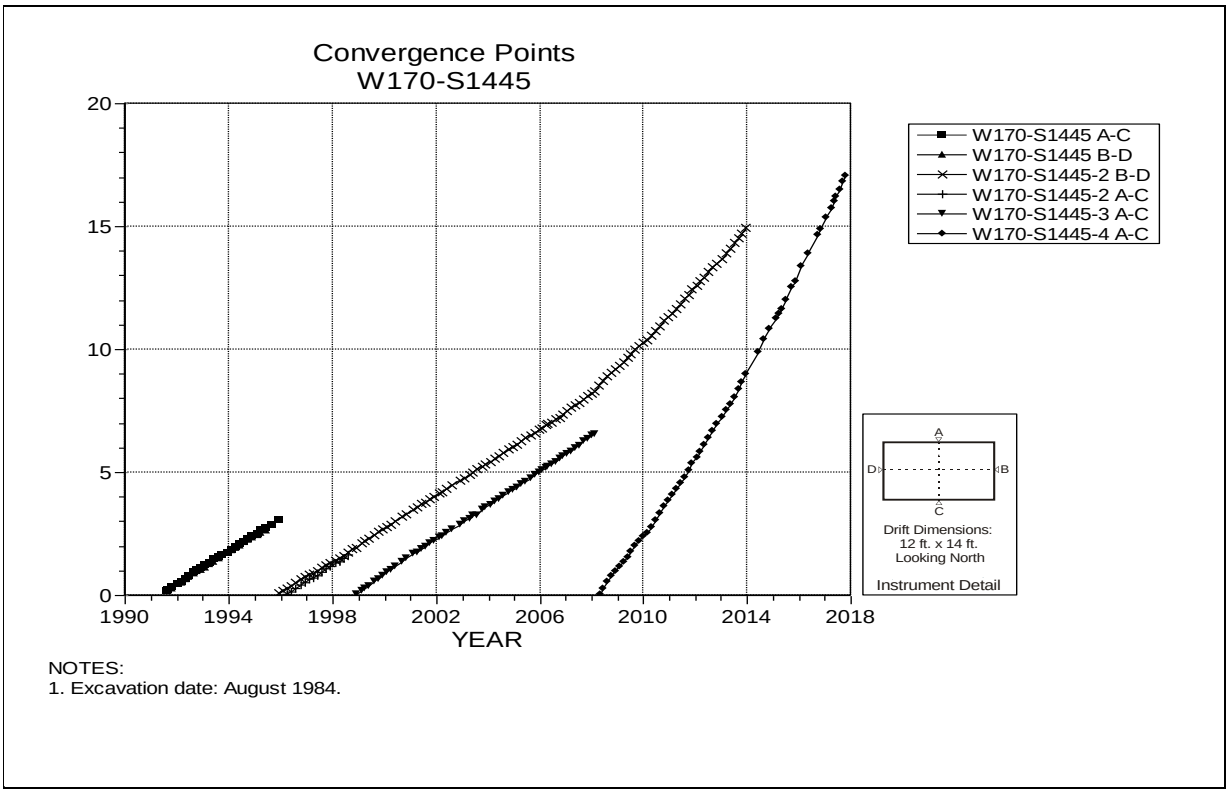

NOTES:
1. Excavation date: August 1984.

Figure 4-253 Convergence Point Array –
W170 S1445 – All Chords

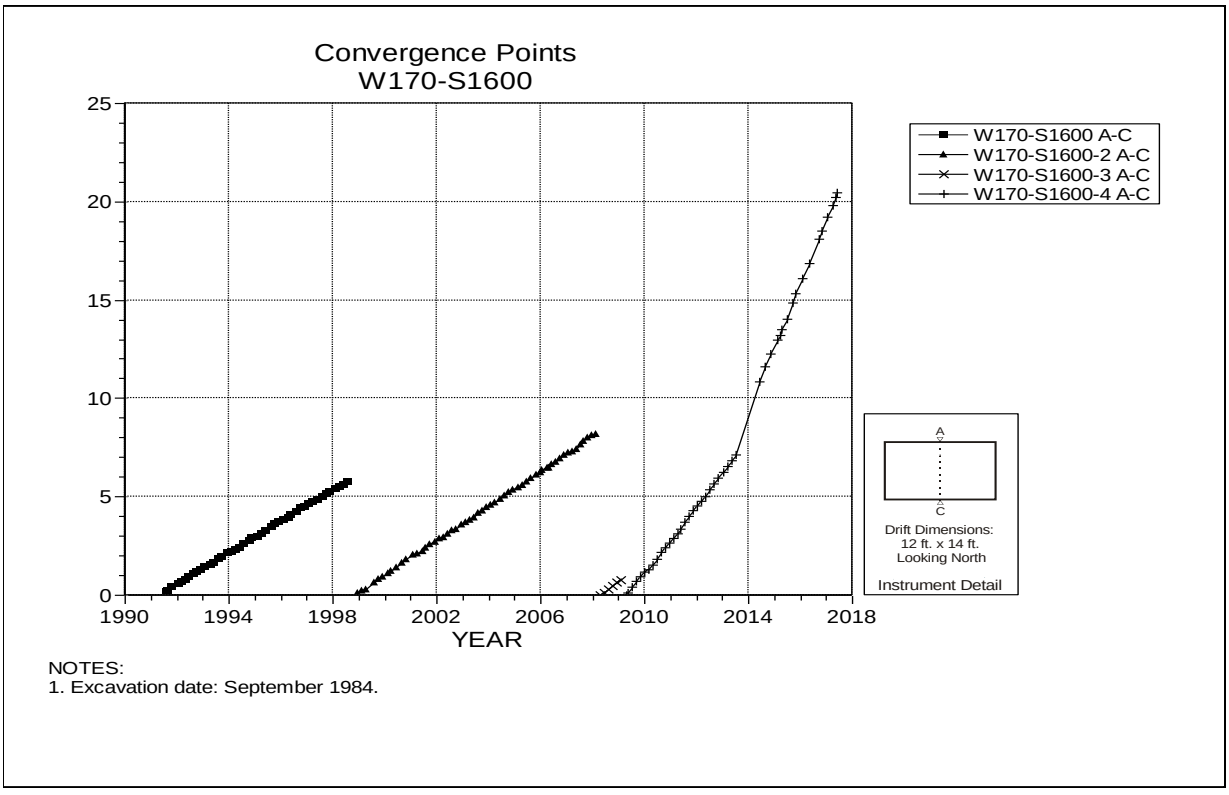

NOTES:
1. Excavation date: September 1984.

Figure 4-254 Convergence Point Array –
W170 S1600 – Roof to Floor – Centerline

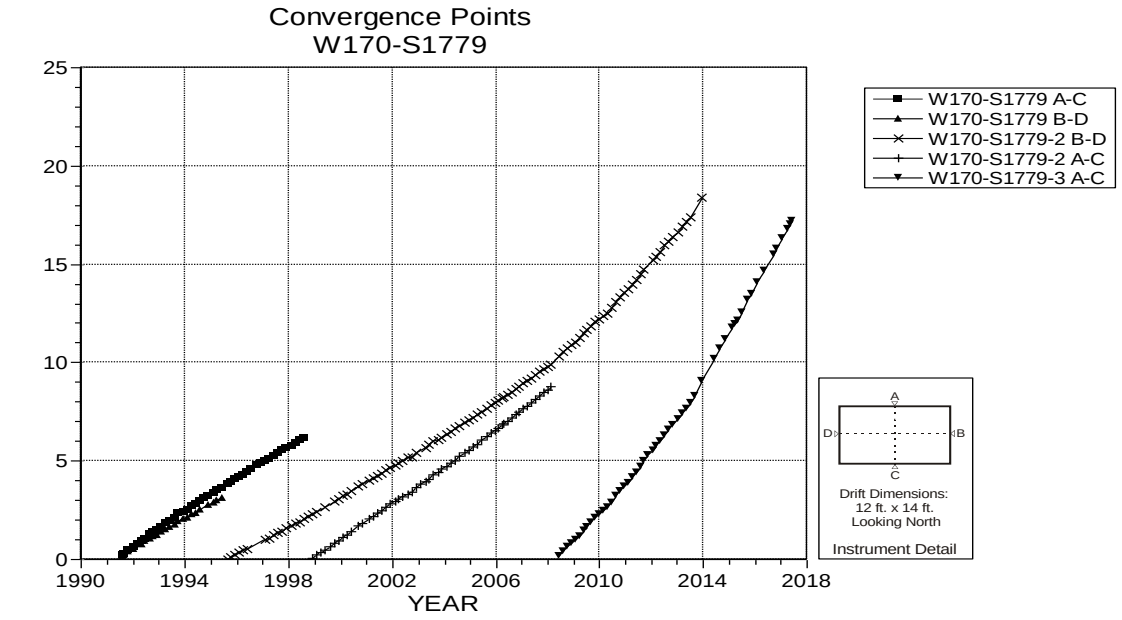

NOTES:
1. Excavation date: December 1985.

Figure 4-255 Convergence Point Array –
W170 S1779 – All Chords

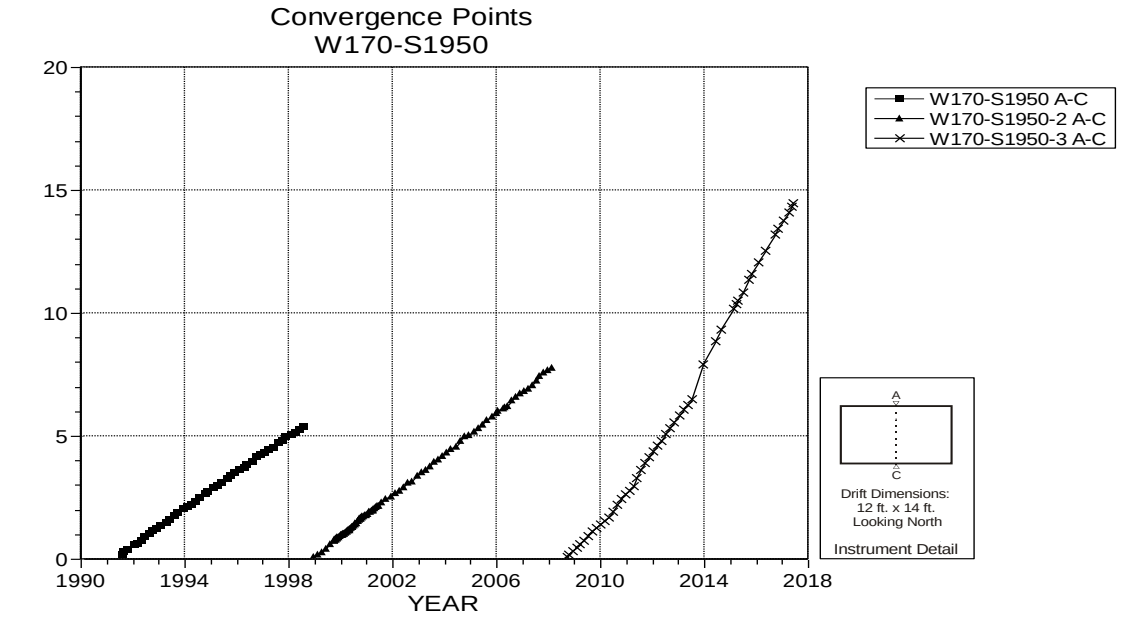

NOTES:
1. Excavation date: December 1985.

Figure 4-256 Convergence Point Array –
W170 S1950 – Roof to Floor – Centerline

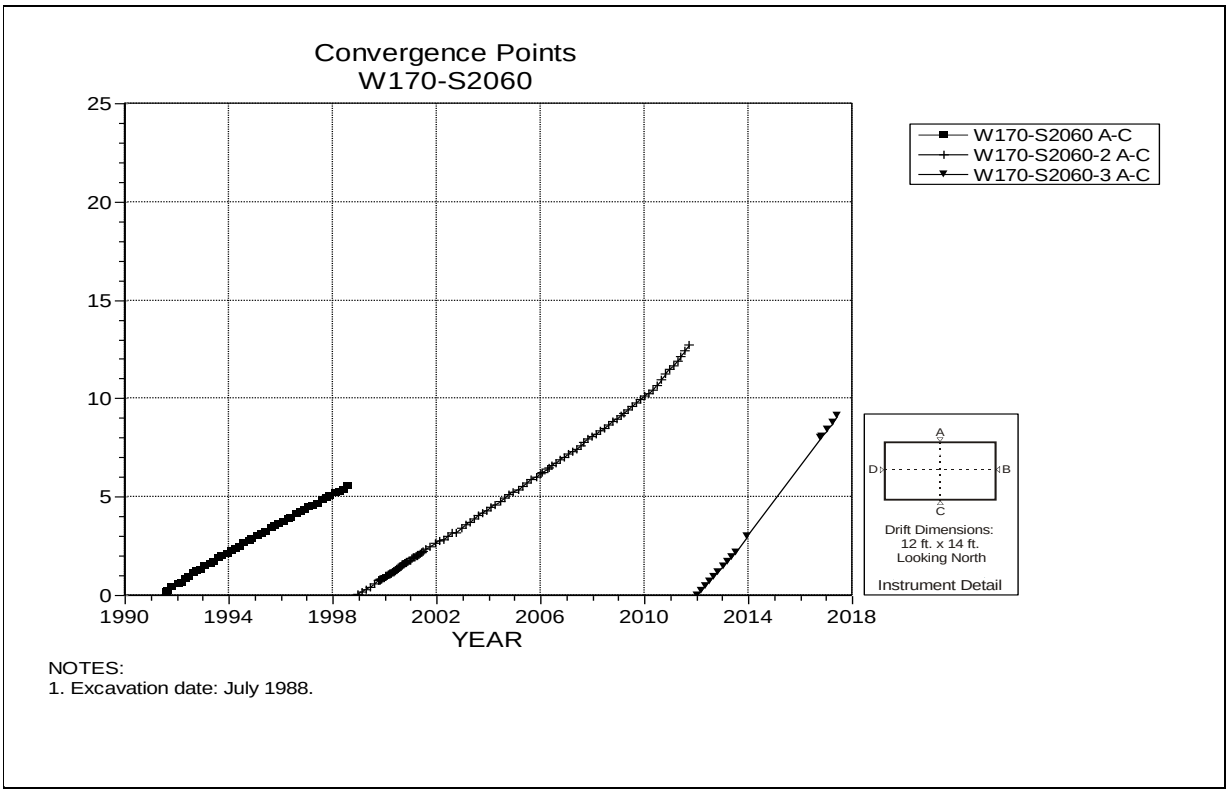

NOTES:
1. Excavation date: July 1988.

Figure 4-257 Convergence Point Array –
W170 S2060 – Roof to Floor – Centerline

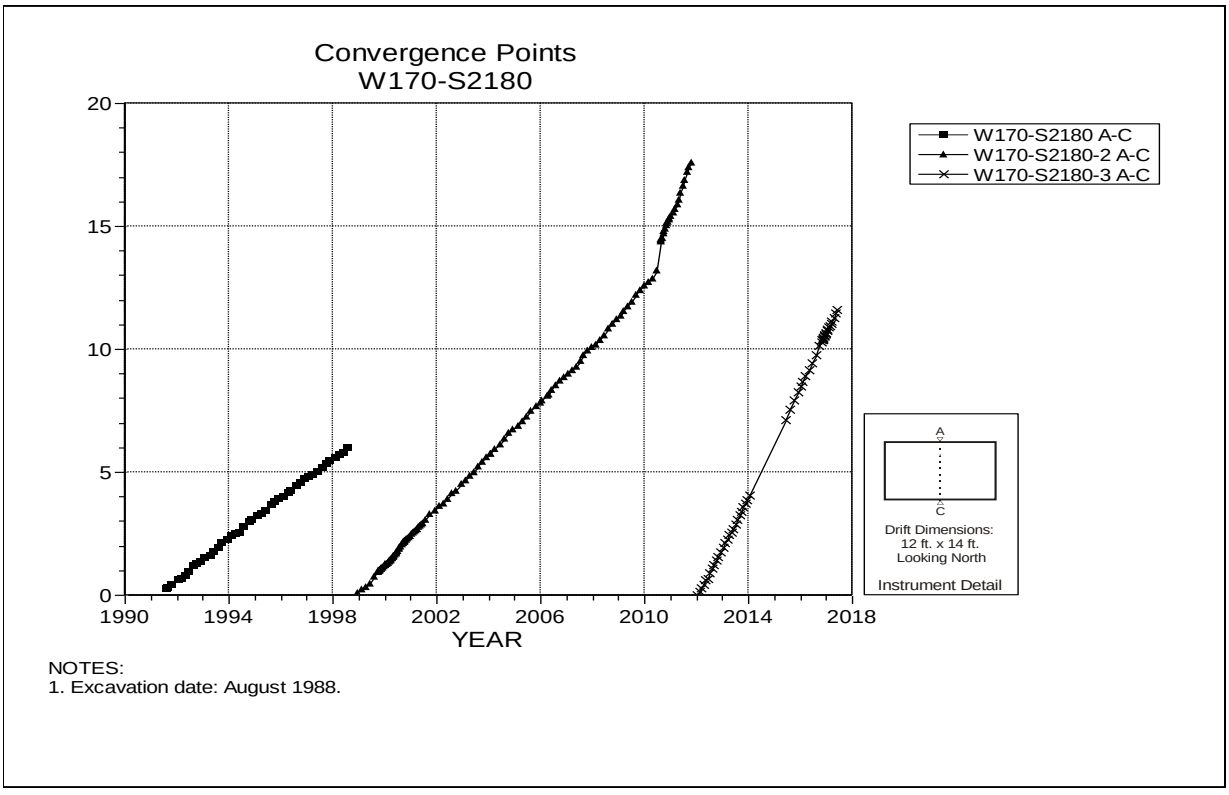

NOTES:
1. Excavation date: August 1988.

Figure 4-258 Convergence Point Array –
W170 S2180 – Roof to Floor – Centerline

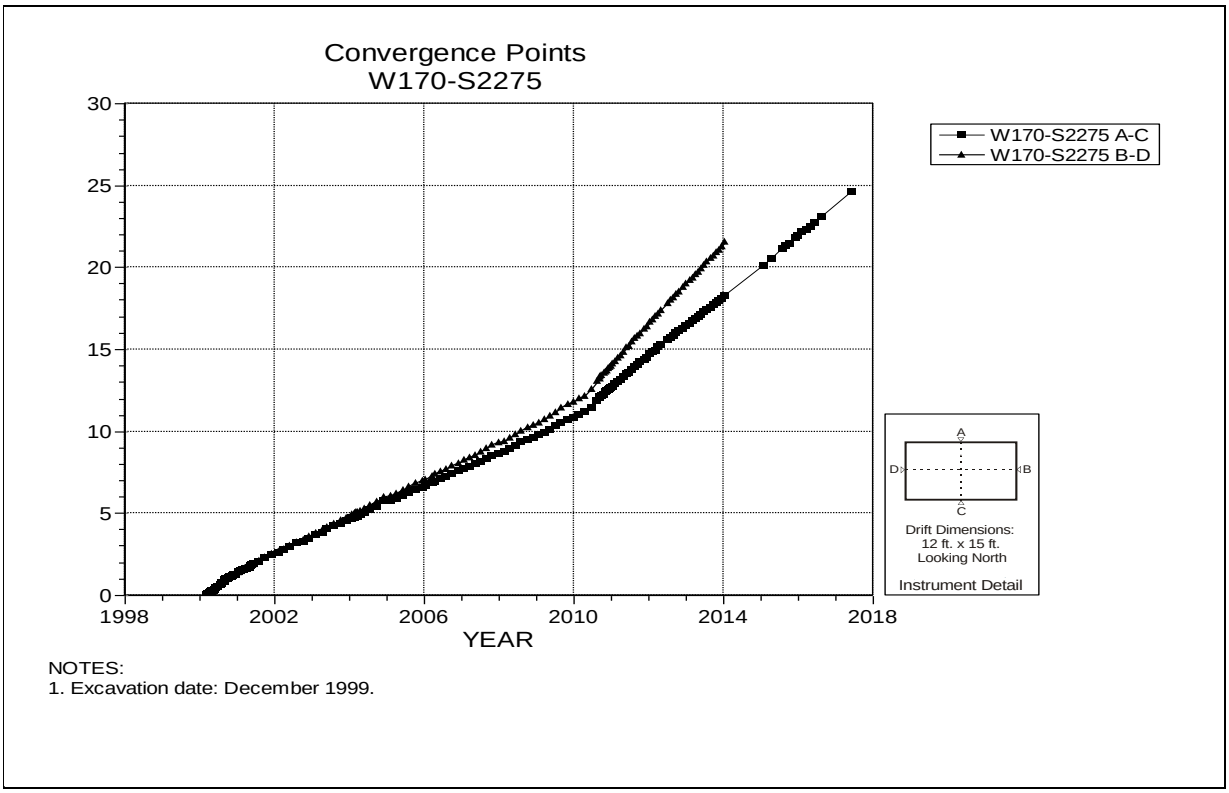

NOTES:
1. Excavation date: December 1999.

Figure 4-259 Convergence Point Array –
W170 S2275 – All Chords

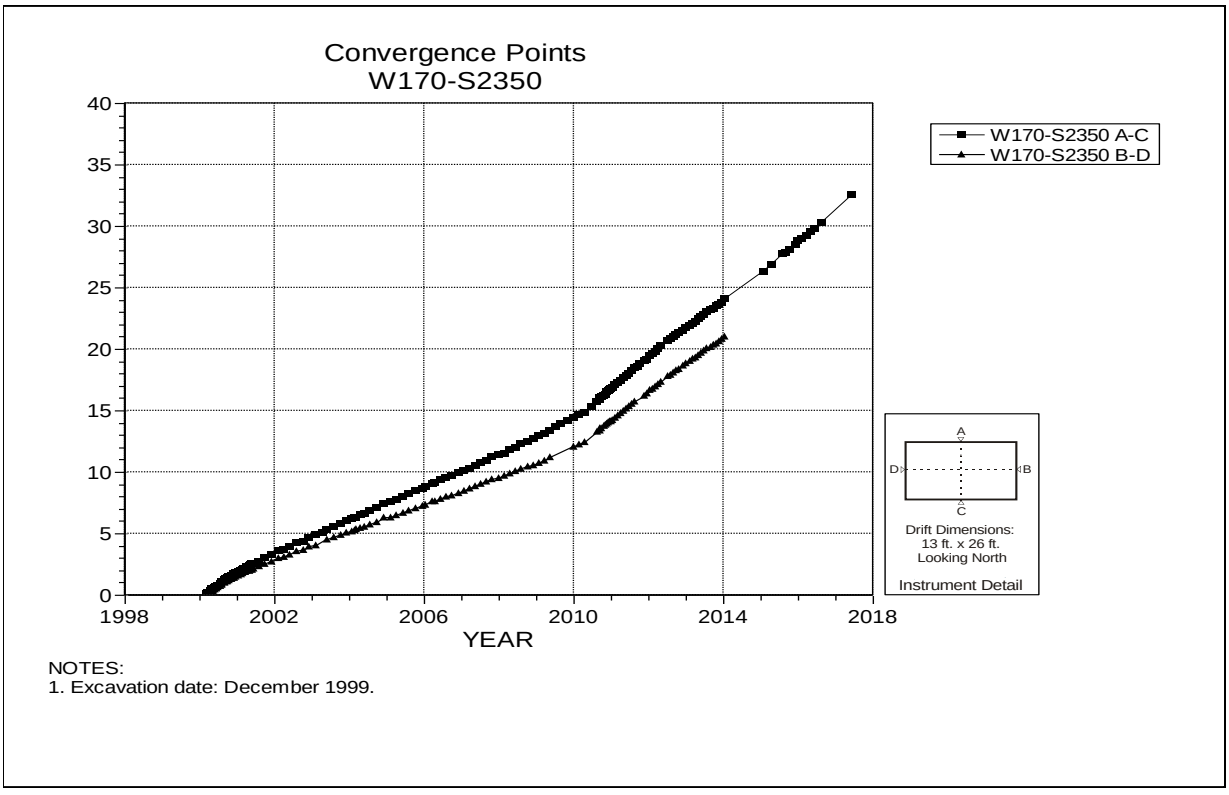

NOTES:
1. Excavation date: December 1999.

Figure 4-260 Convergence Point Array –
W170 S2350 – All Chords

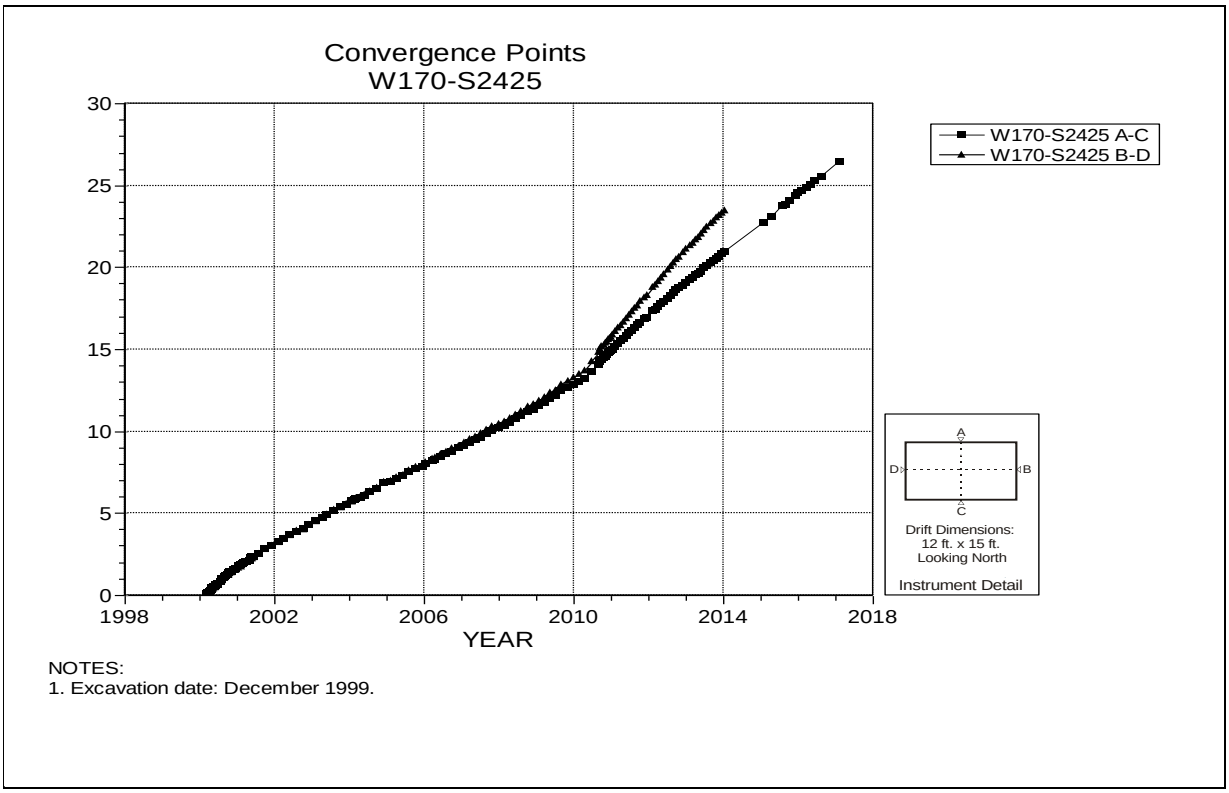

Figure 4-261 Convergence Point Array –
W170 S2425 – All Chords

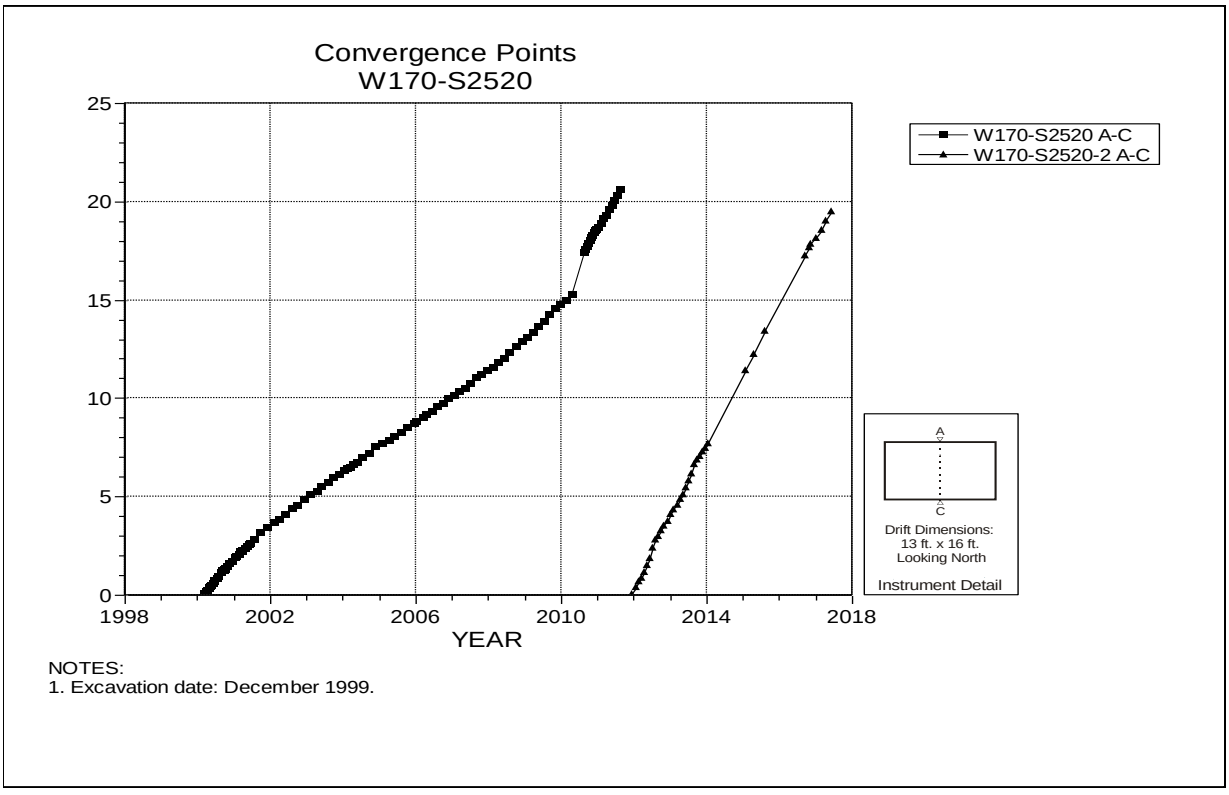

Figure 4-262 Convergence Point Array –
W170 S2520 – Roof to Floor – Centerline

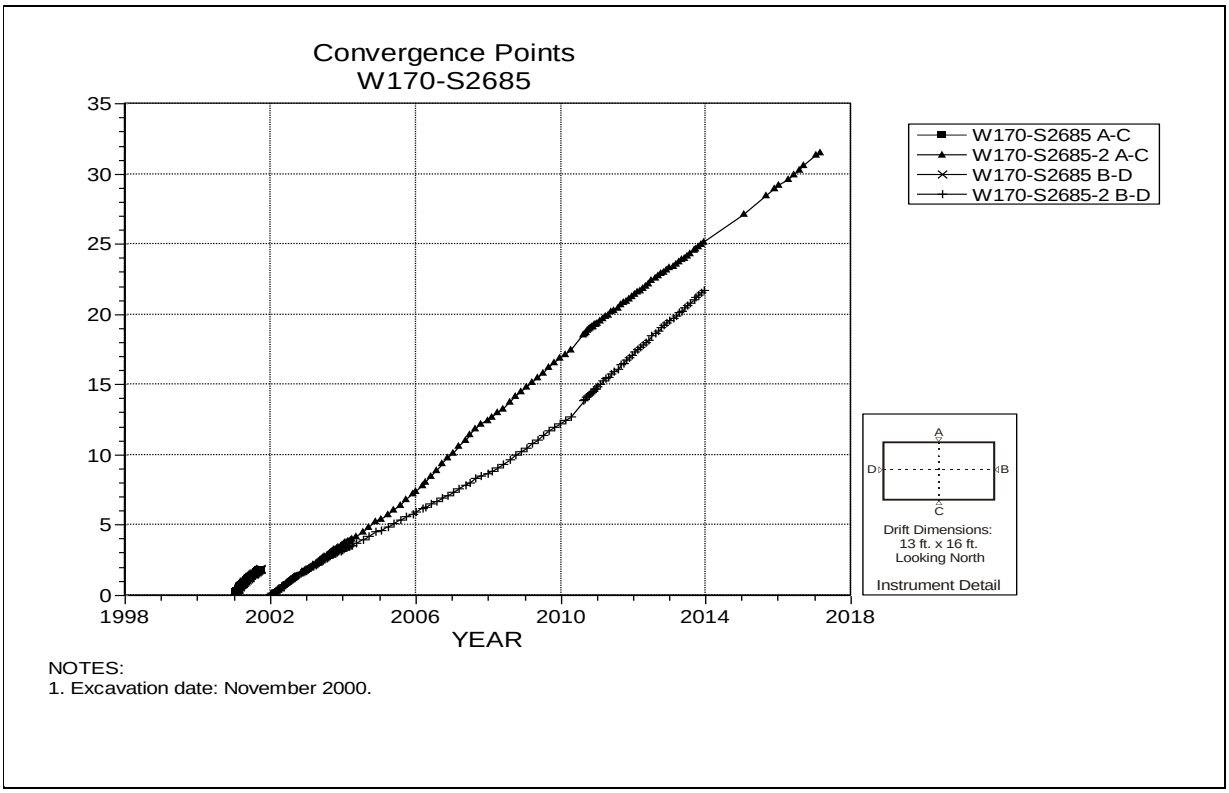

NOTES:
1. Excavation date: November 2000.

Figure 4-263 Convergence Point Array –
W170 S2685 – All Chords

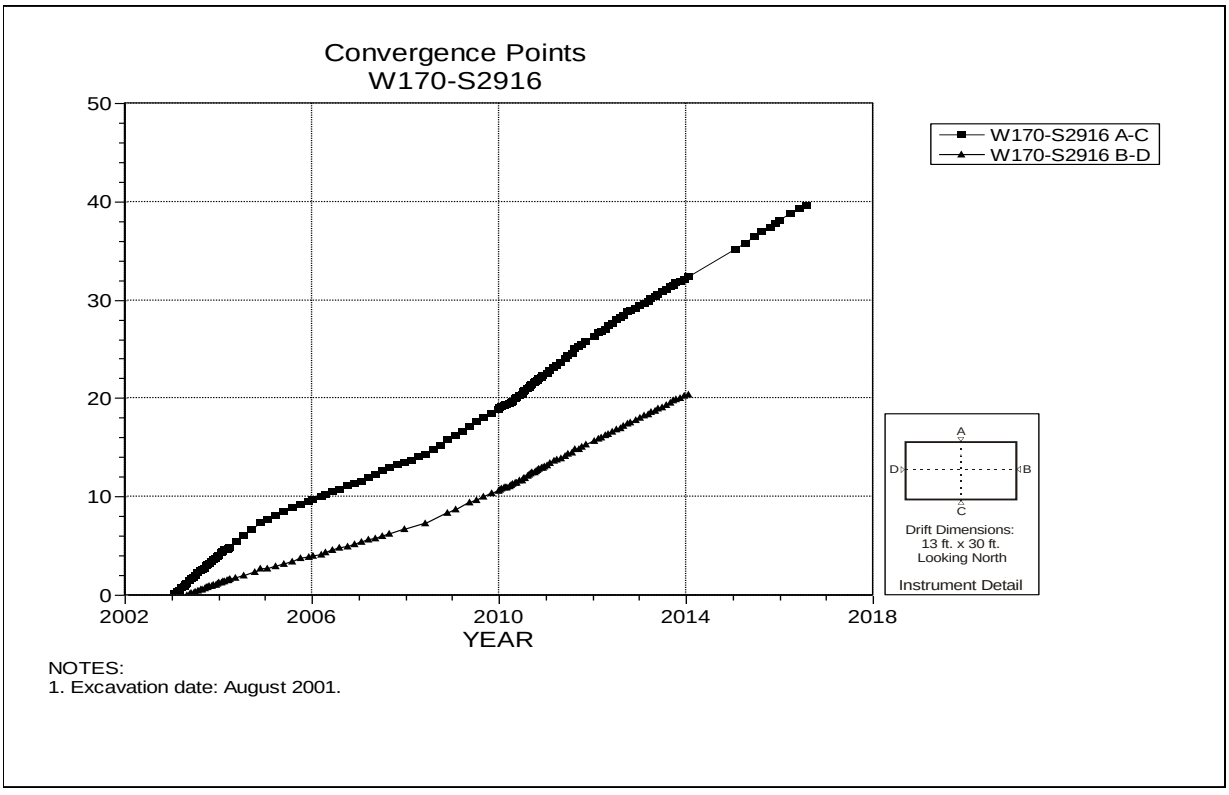

NOTES:
1. Excavation date: August 2001.

Figure 4-264 Convergence Point Array –
W170 S2916 – All Chords

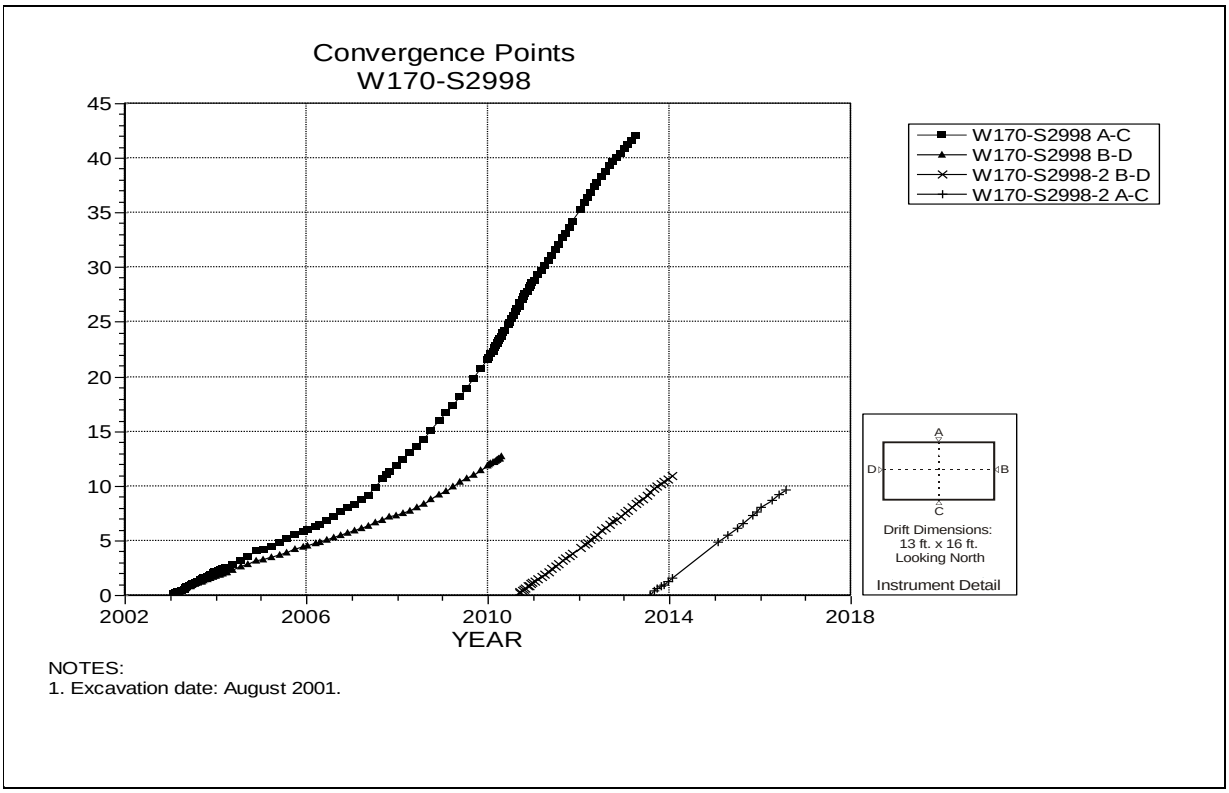

Figure 4-265 Convergence Point Array –
W170 S2998 – All Chords

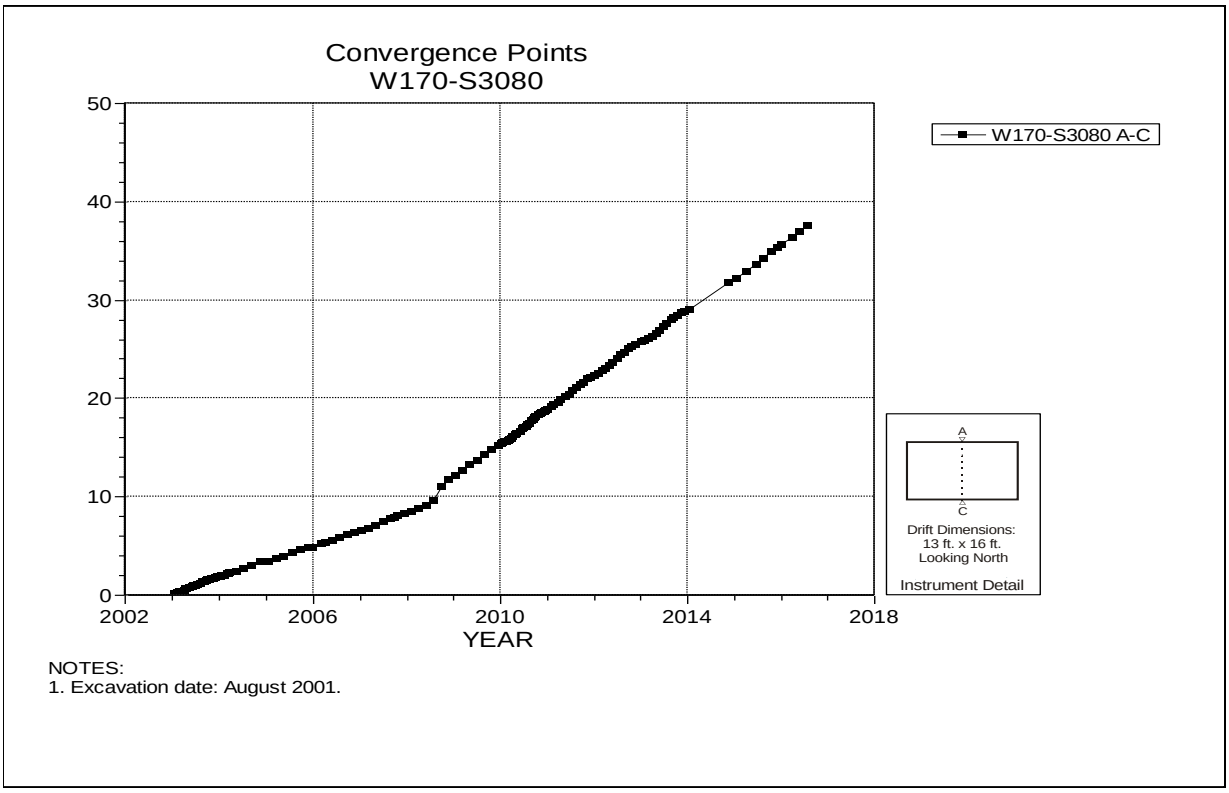

Figure 4-266 Convergence Point Array –
W170 S3080 – Roof to Floor – Centerline

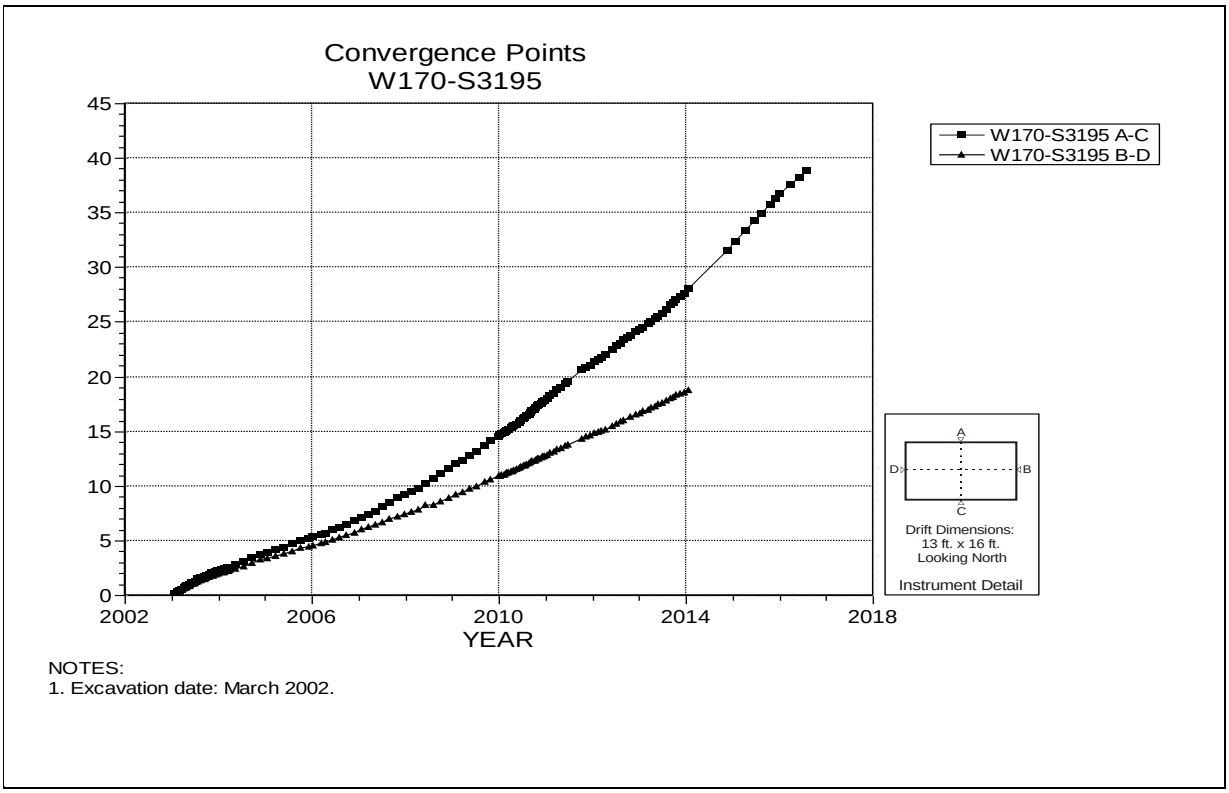

Figure 4-267 Convergence Point Array –
W170 S3195 – All Chords

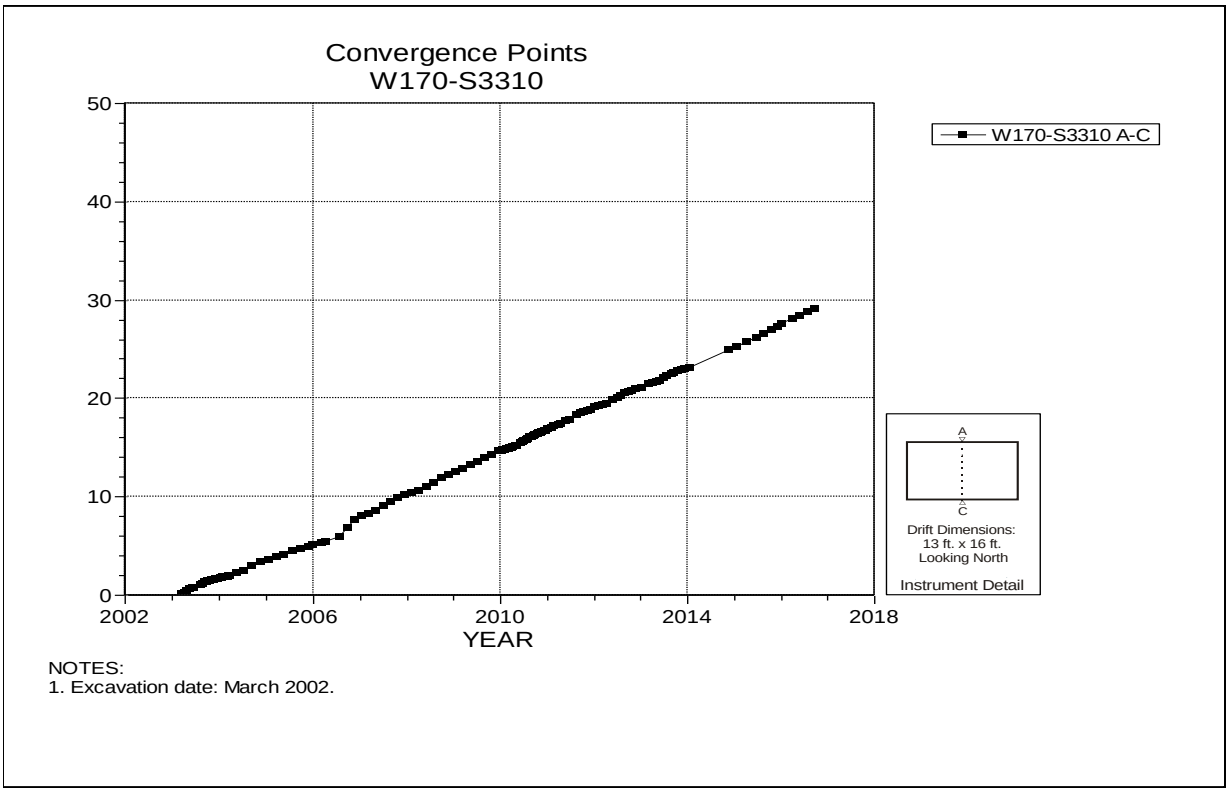

Figure 4-268 Convergence Point Array –
W170 S3310 – Roof to Floor – Centerline

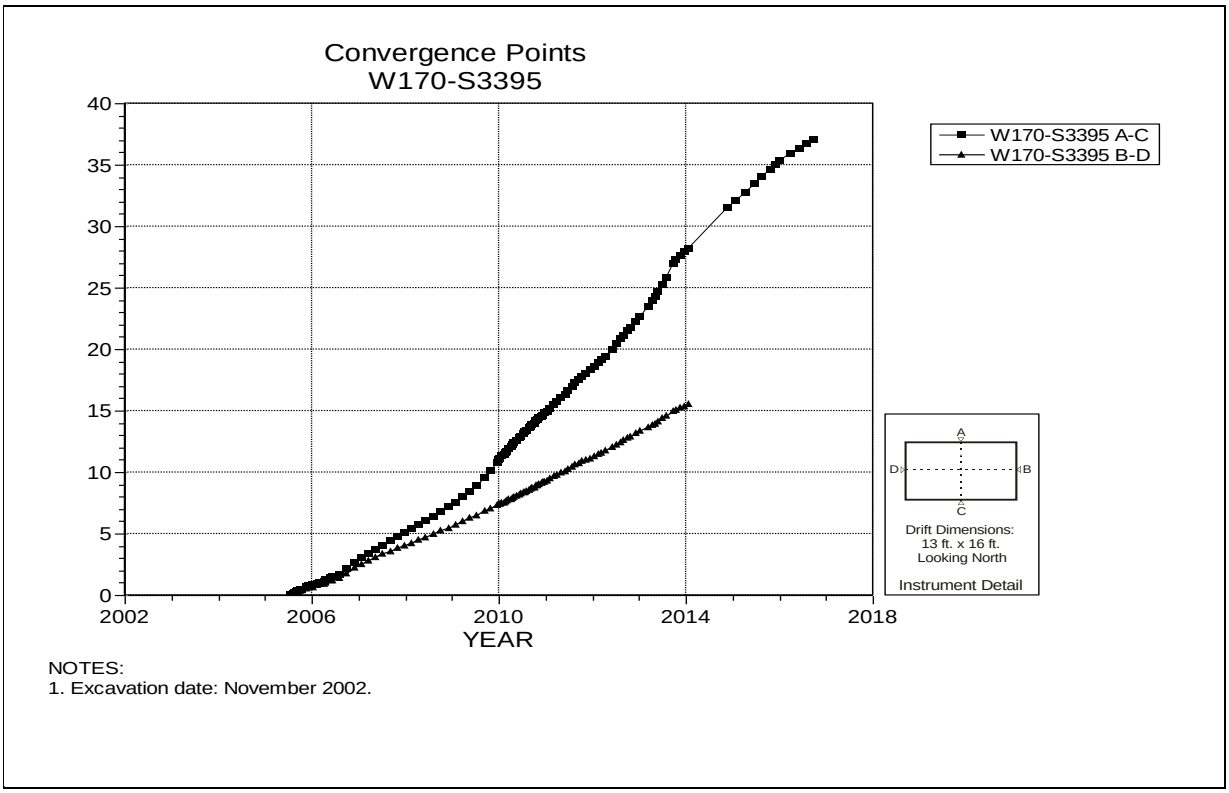

Figure 4-269 Convergence Point Array –
W170 S3395 – All Chords

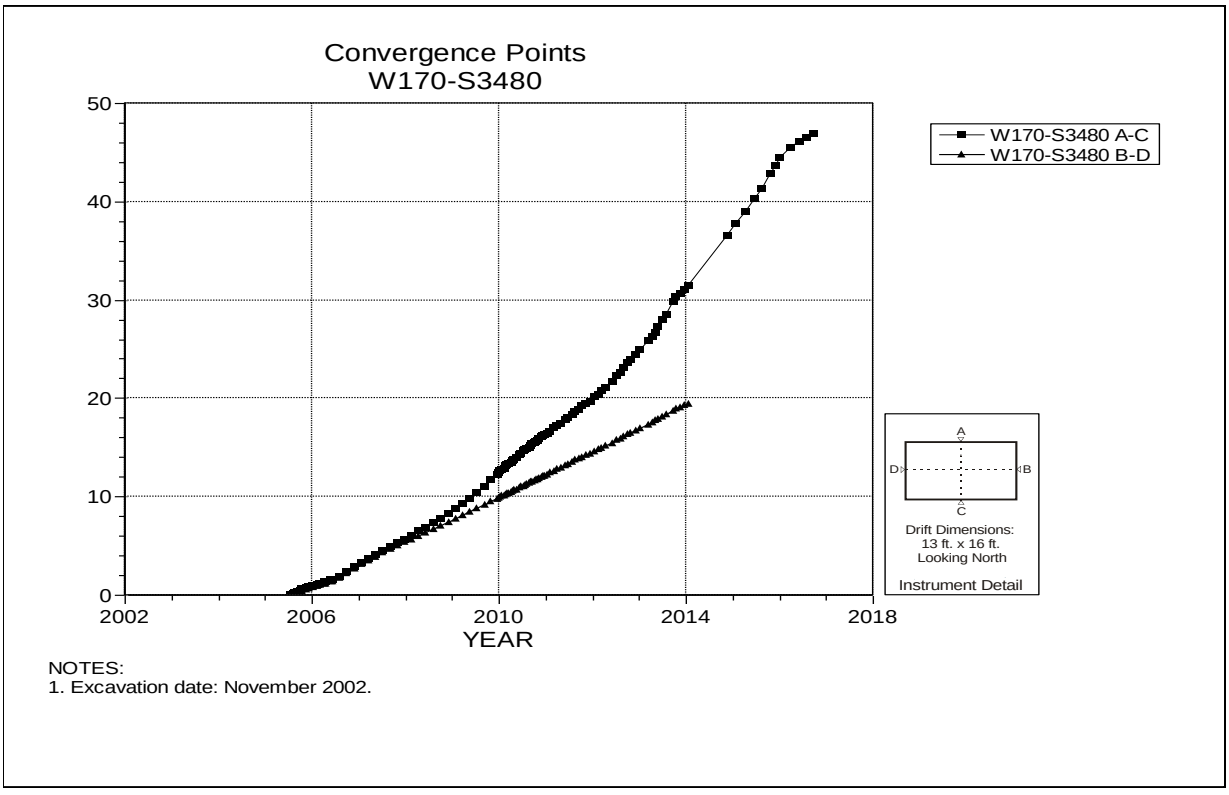

Figure 4-270 Convergence Point Array –
W170 S3480 – All Chords

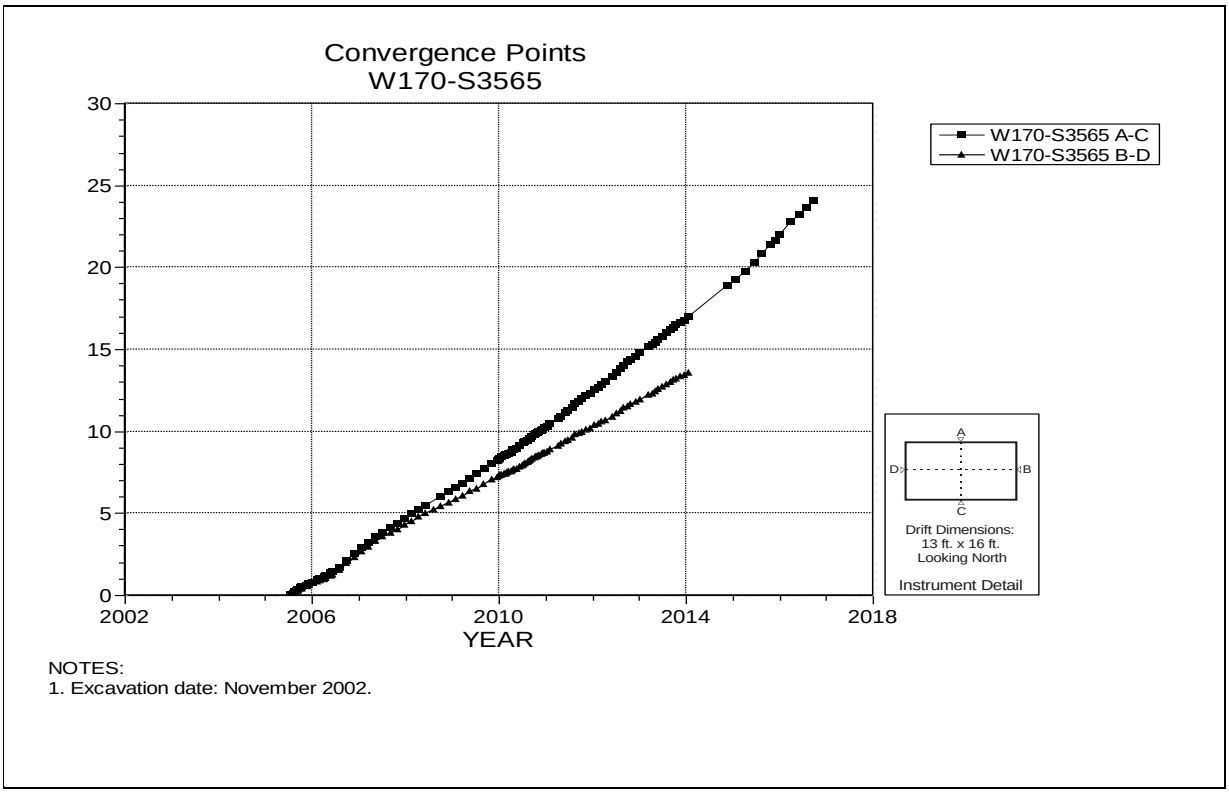

NOTES:
1. Excavation date: November 2002.

Figure 4-271 Convergence Point Array –
W170 S3565 – All Chords

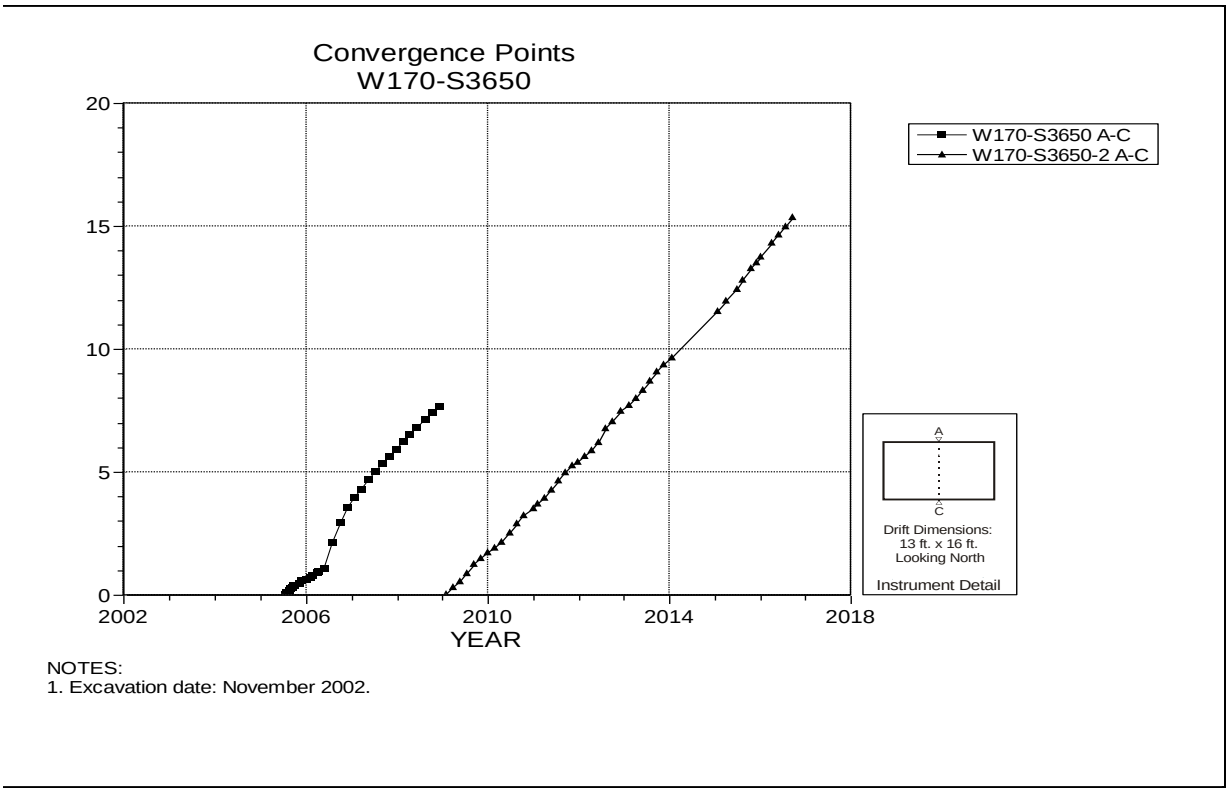

NOTES:
1. Excavation date: November 2002.

Figure 4-272 Convergence Point Array –
W170 S3650 – Roof to Floor – Centerline

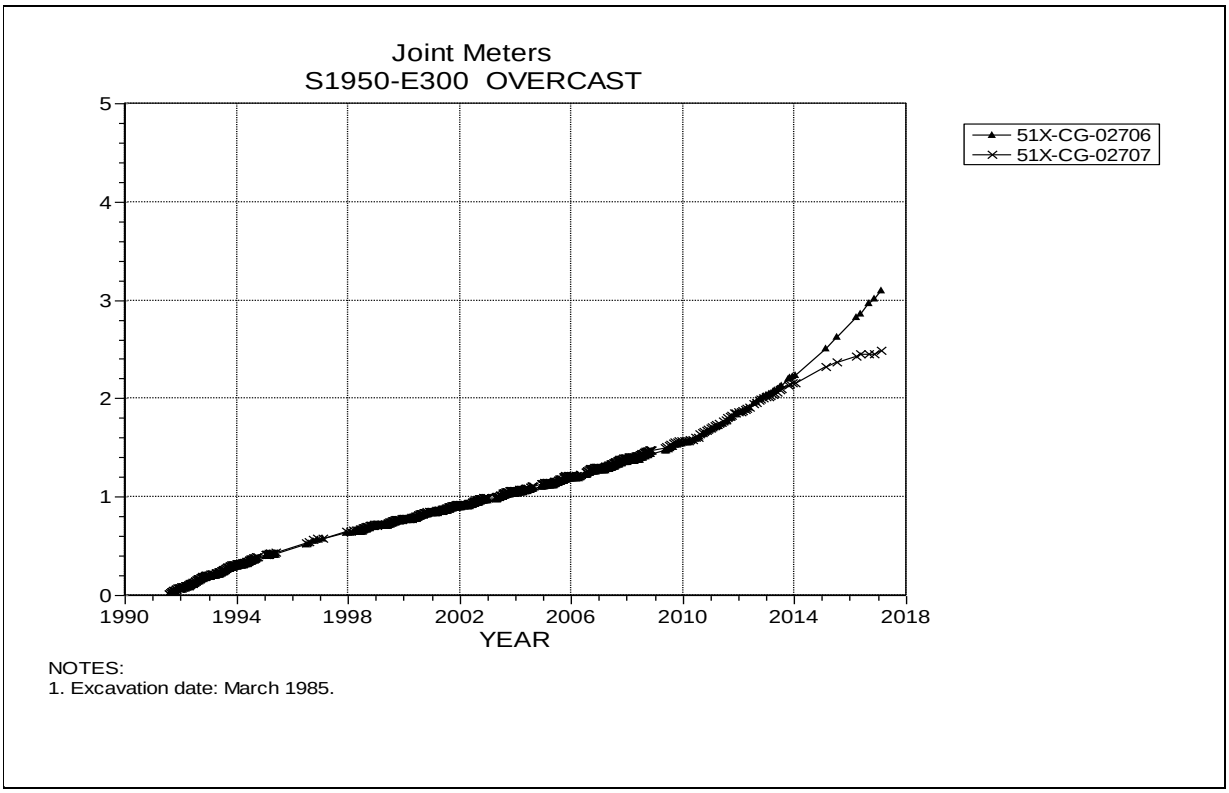

Figure 4-273 Joint Meters –
S1950 E300 Overcast

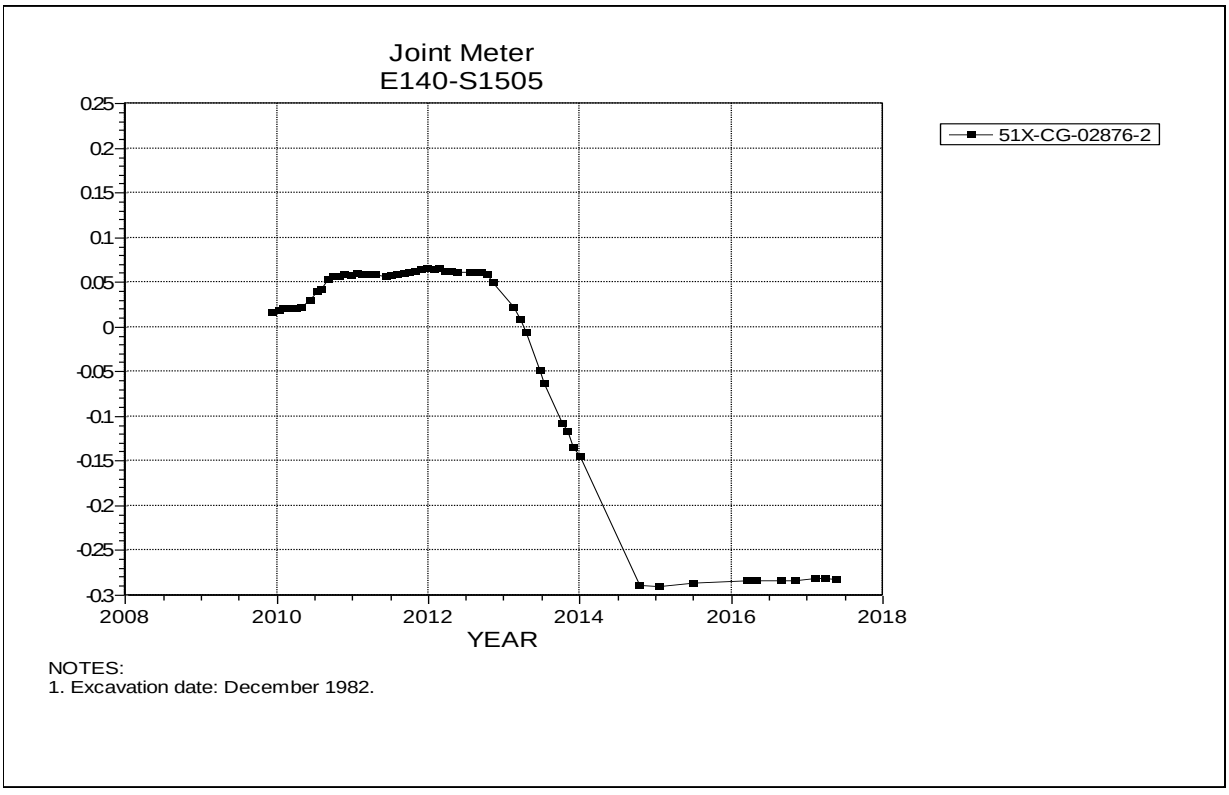

Figure 4-274 Joint Meter –
E140 S1505

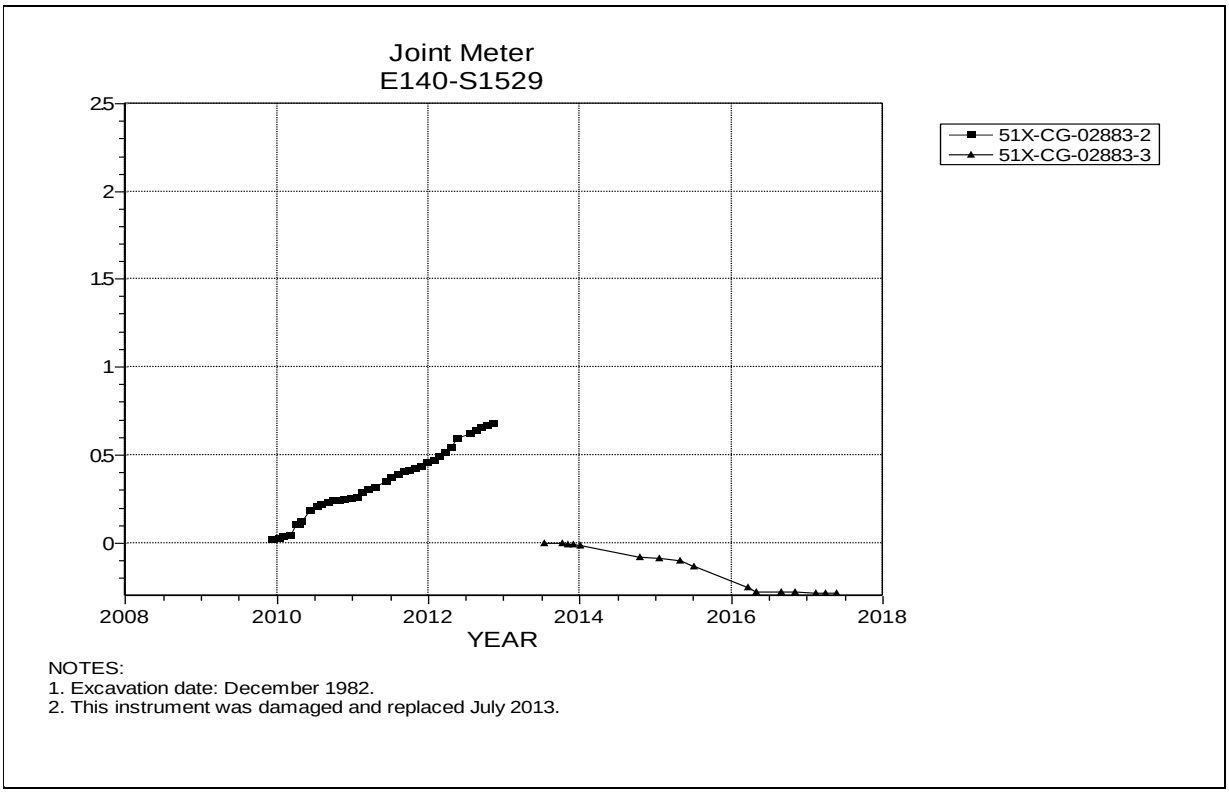

NOTES:
1. Excavation date: December 1982.
2. This instrument was damaged and replaced July 2013.

Figure 4-275 Joint Meters –
E140 S1529

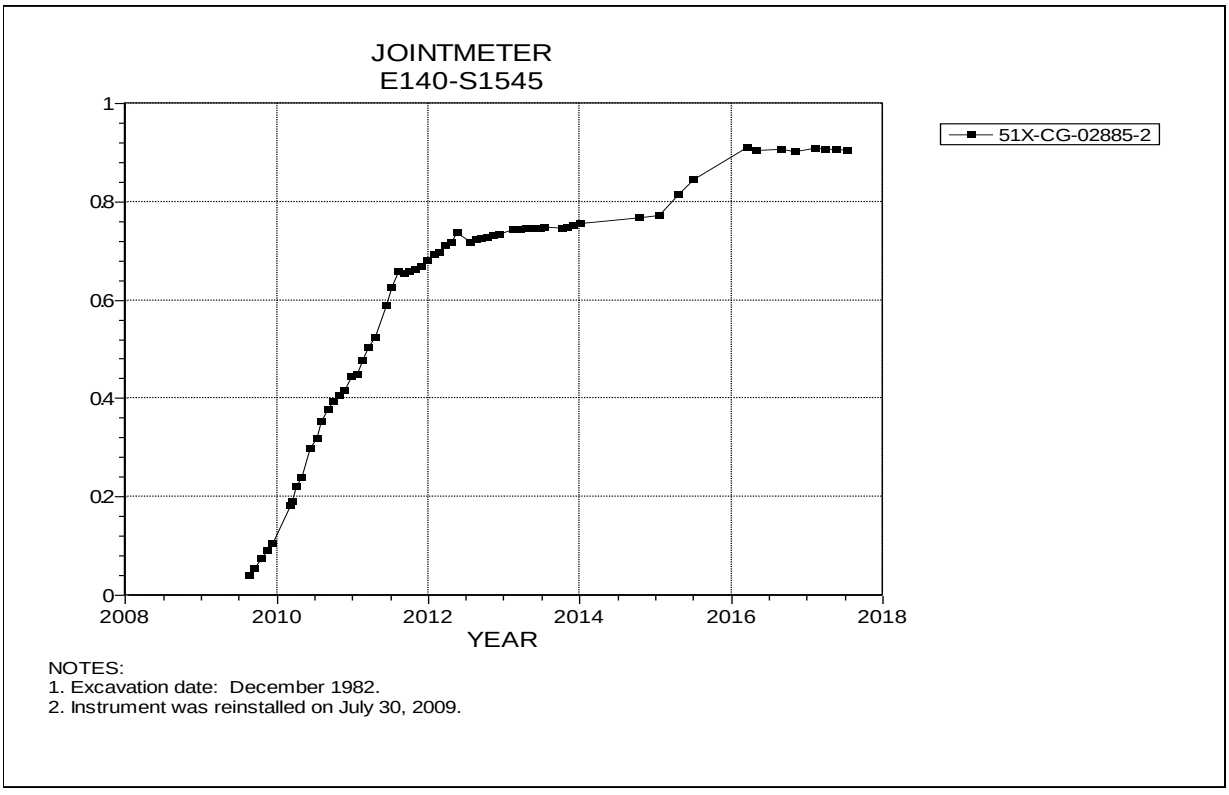

NOTES:
1. Excavation date: December 1982.
2. Instrument was reinstalled on July 30, 2009.

Figure 4-276 Joint Meter –
E140 S1545

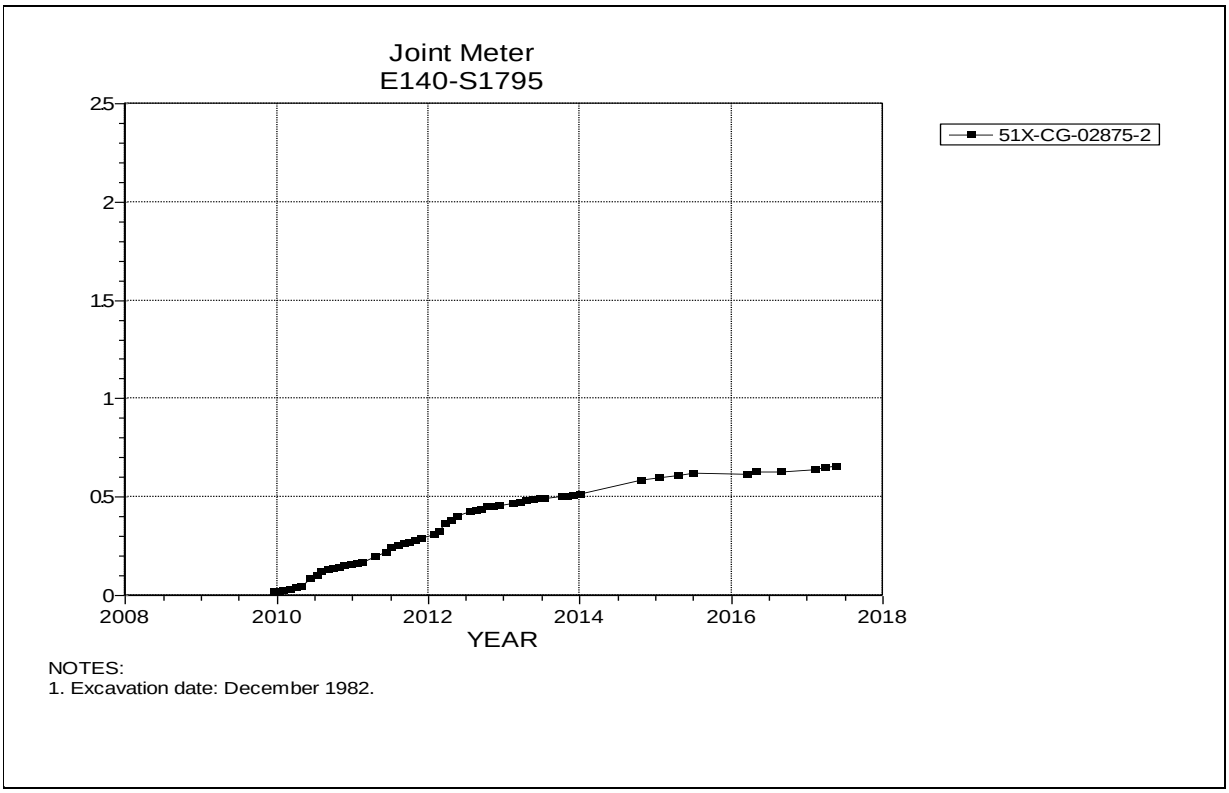

Figure 4-277 Joint Meter –
E140 S1795

5.0 Instrumentation Summary for the Waste Disposal Area

This chapter presents a summary of the data collected from instruments located in the Waste Disposal Area at the WIPP. Table 5-1 presents data and analysis of the access drifts associated with Panel 1. Plots of the instrument data are presented as Figures 5-1 through 5-11.

Table 5-2 presents data and analysis of the S2180 access drift to Panel 2. The plot of the convergence data is presented in Figure 5-12.

Table 5-3 presents data and analysis of Panel 7. Plots of the instrument data are presented as Figures 5-13 through 5-64.

Table 5-4 presents data and analysis of Panel 8. Plots of the instrument data are presented as Figures 5-65 through 5-74.

Table 5-1
Panel 1 Access Drifts Data Analysis

Convergence Points									
Field Tag	Location	Figure Number	Last Reading 2016 to 2017		Cumulative Displacement (inches)	Closure Rate[4] 2016 to 2017 (in/year)	Closure Rate[4] 2015 to 2016 (in/year)	Rate Change Percent[4]	Comments
			Date	Inches					
S1600-E311-3 A-C	S1600-E311	5-1	01/16/17	3.119	26.566	1.2	1.3	-8%	
S1600-E332-4 A-C	S1600-E332	5-2	01/16/17	3.042	25.132	1.2	1.1	9%	
S1600-E357-3 A-C	S1600-E357	5-3	01/16/17	3.678	29.649	1.4	1.3	8%	
S1600-E382-3 A-C	S1600-E382	5-4	01/16/17	3.596	29.275	1.3	1.3	0%	
S1600-E407-3 A-G	S1600-E407	5-5	01/16/17	4.993	33.444	1.9	1.7	12%	
S1600-E432-3 A-C	S1600-E432	5-6	01/16/17	6.186	39.994	2.2	2.1	5%	
S1950-E311-7 A-C	S1950-E311	5-7	01/16/17	9.663	39.054	1.7	1.6	6%	
S1950-E357-8 A-C	S1950-E357	5-8	01/16/17	7.284	56.824	2.6	2.5	4%	
S1950-E382-5 A-C	S1950-E382	5-9	01/16/17	43.275	61.910	2.8	2.6	8%	
S1950-E407-4 A-G	S1950-E407	5-10	01/16/17	41.914	63.738	2.6	2.5	4%	
S1950-E432-4 A-C	S1950-E432	5-11	01/16/17	7.135	62.679	2.5	2.4	4%	

[4] N/A – Insufficient data available to perform the calculation. This is usually due to the inability to read the instruments because of activities such as the removal of an instrument due to floor, rib or back trimming; locations blocked by equipment or waste disposal; installation timing, access issues, etc.

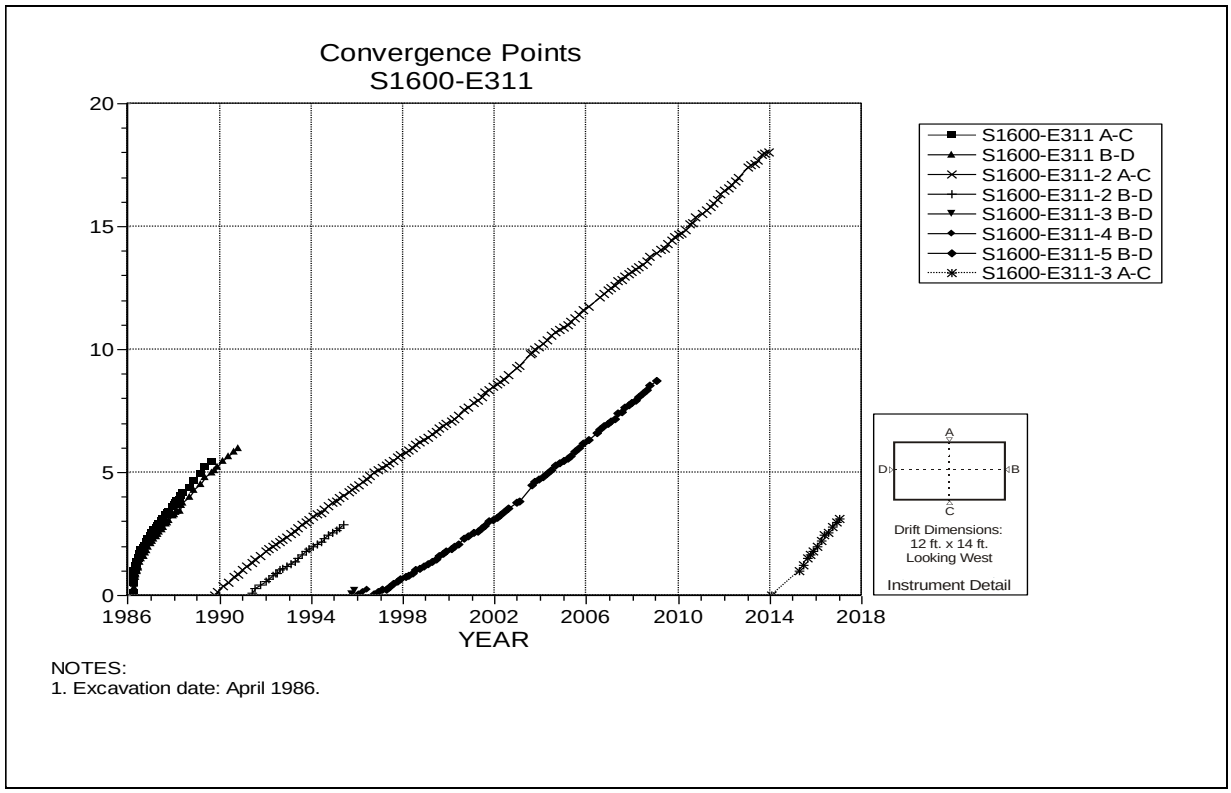

Figure 5-1 Convergence Point Array –
S1600 E311 – All Chords

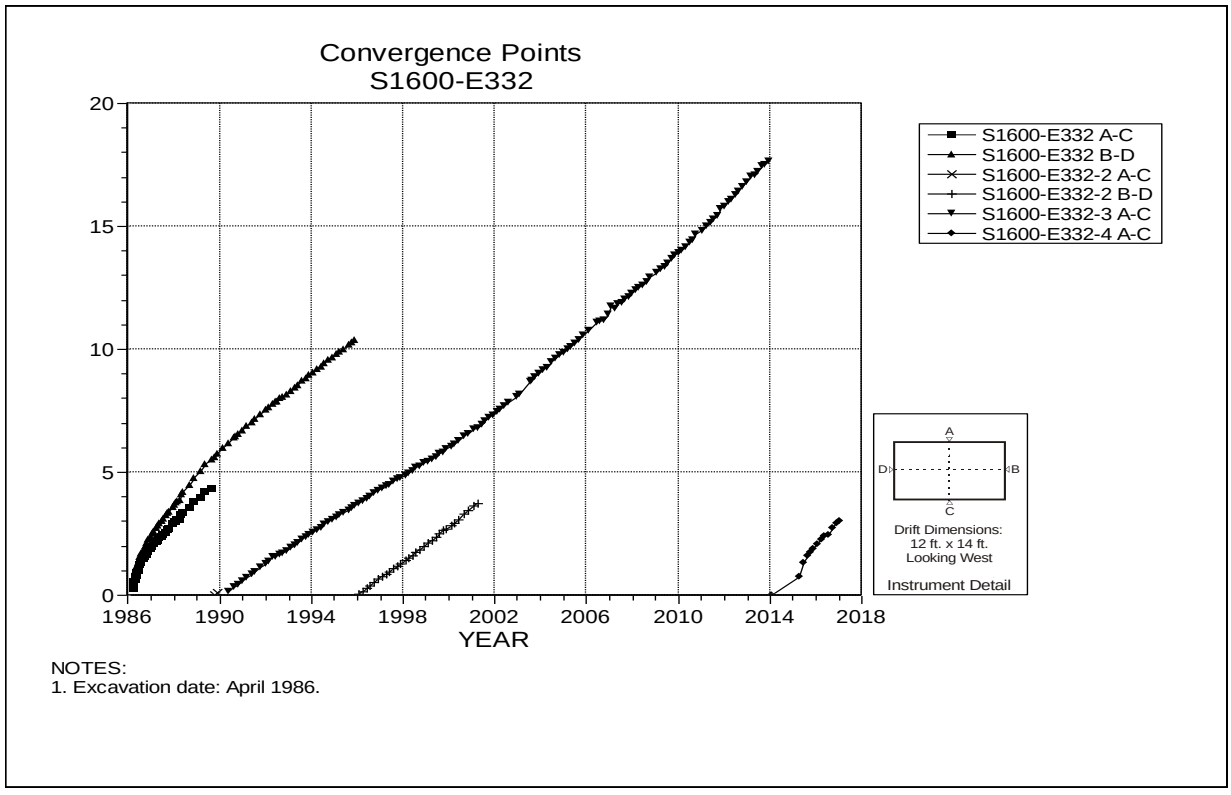

Figure 5-2 Convergence Point Array –
S1600 E332 – All Chords

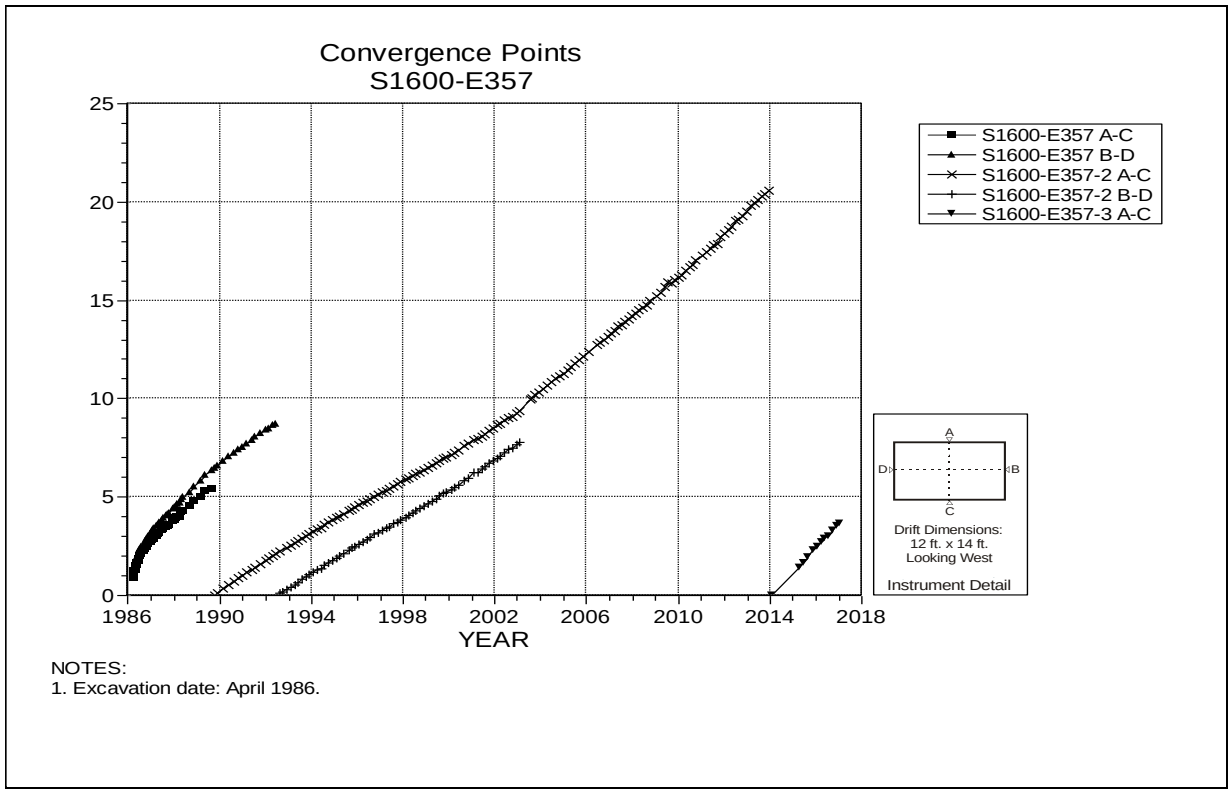

Figure 5-3 Convergence Point Array –
S1600 E357 – All Chords

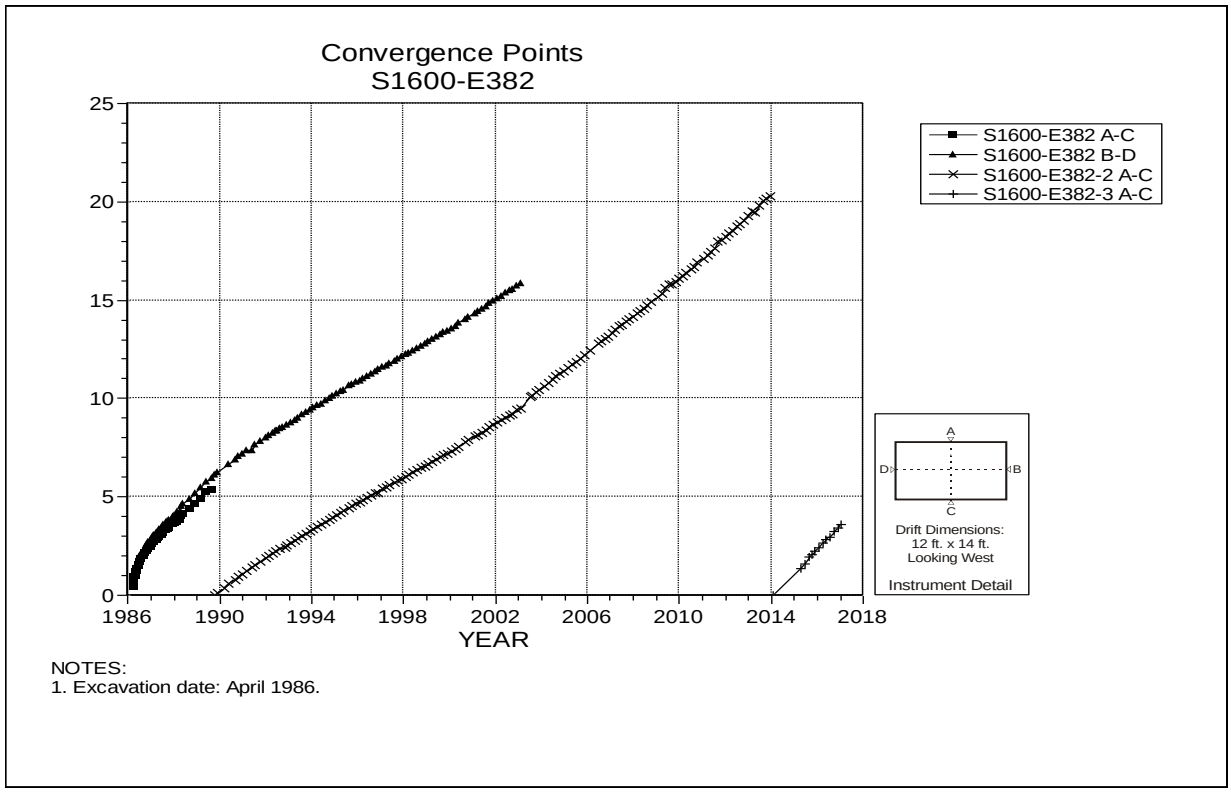

Figure 5-4 Convergence Point Array –
S1600 E382 – All Chords

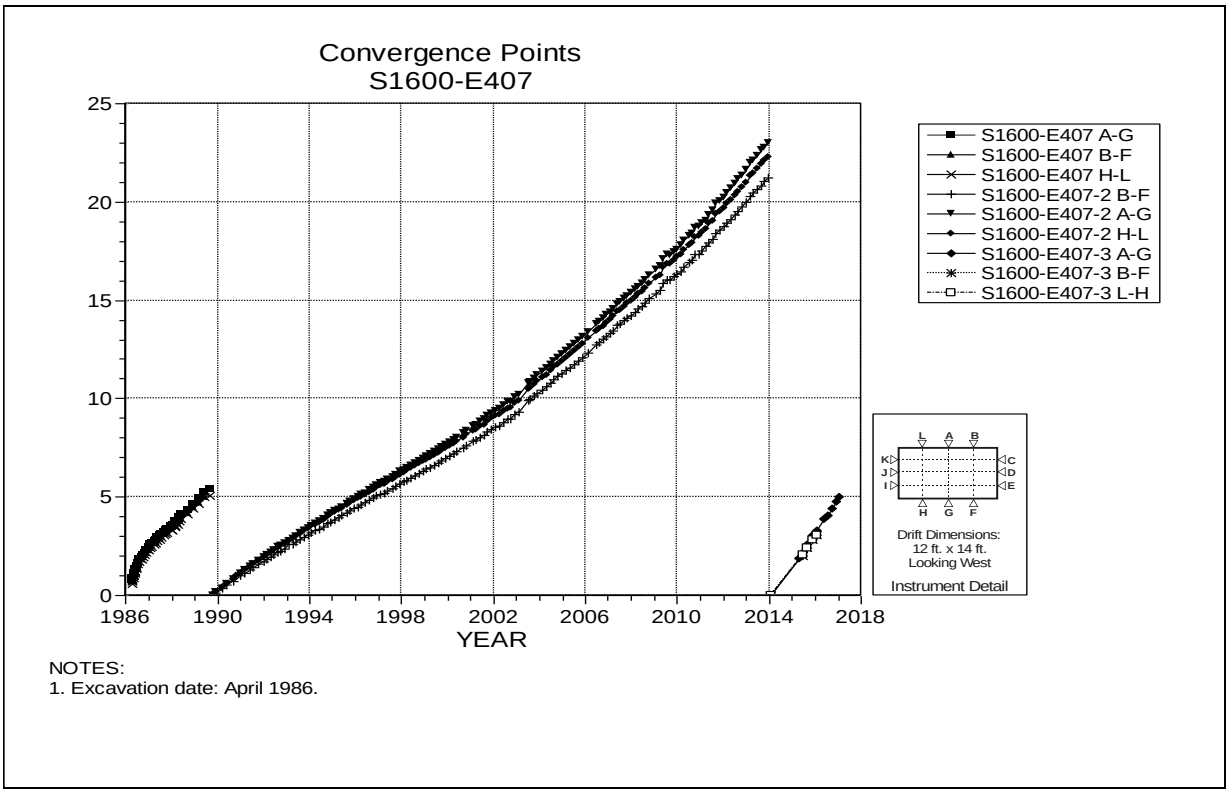

Figure 5-5 Convergence Point Array –
S1600 E407 – All Chords

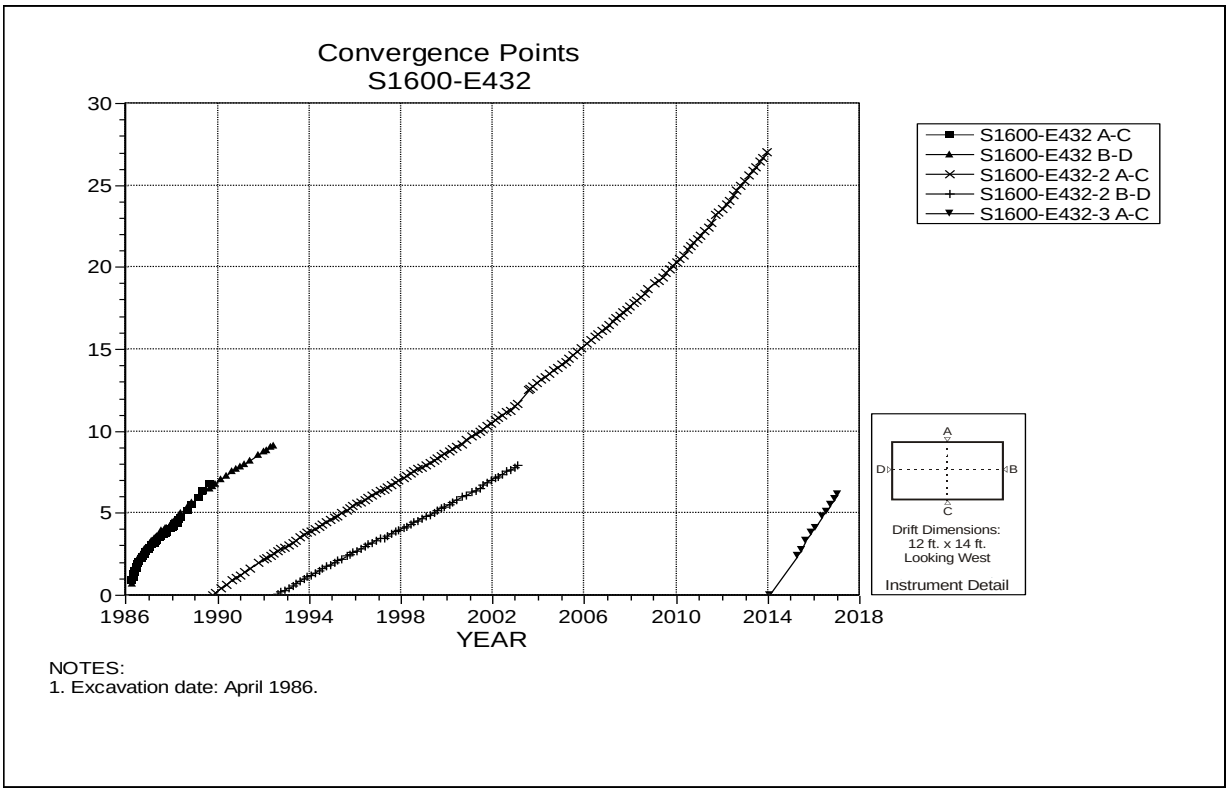

Figure 5-6 Convergence Point Array –
S1600 E432 – All Chords

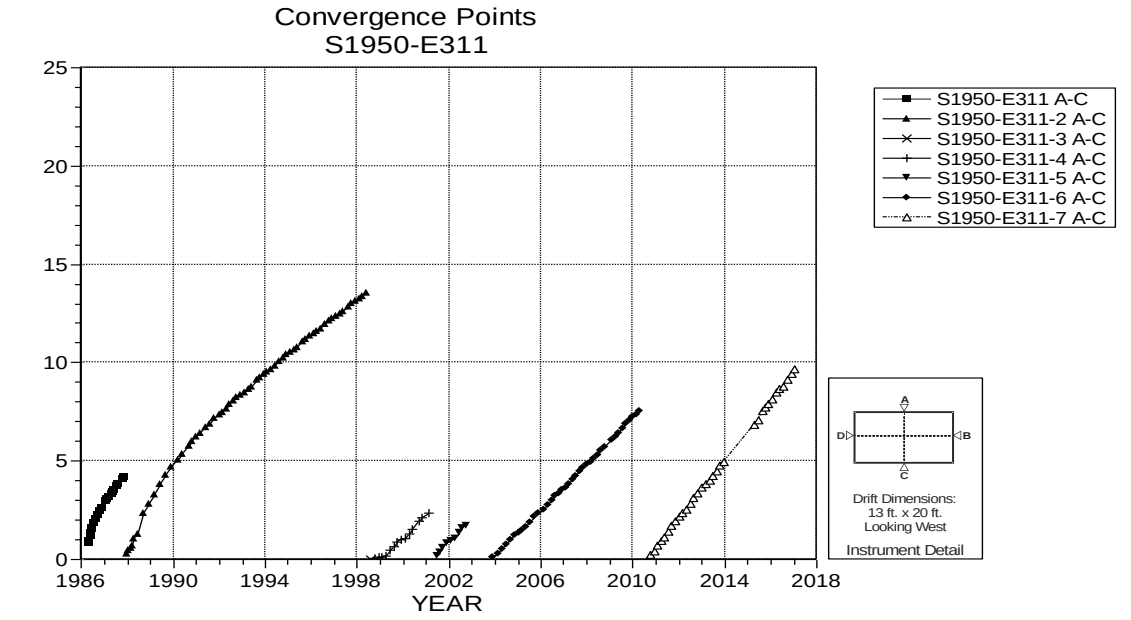

NOTES:
1. Excavation date: May 1986.

Figure 5-7 Convergence Point Array –
S1950 E311 – Roof to Floor

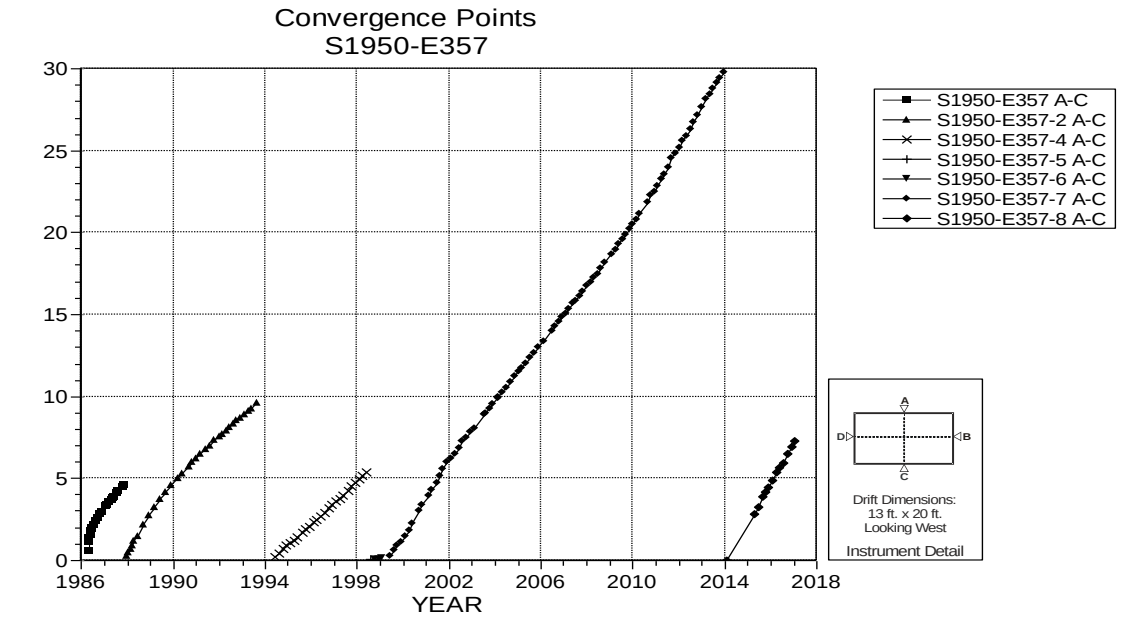

NOTES:
1. Excavation date: May 1986.

Figure 5-8 Convergence Point Array –
S1950 E357 – Roof to Floor

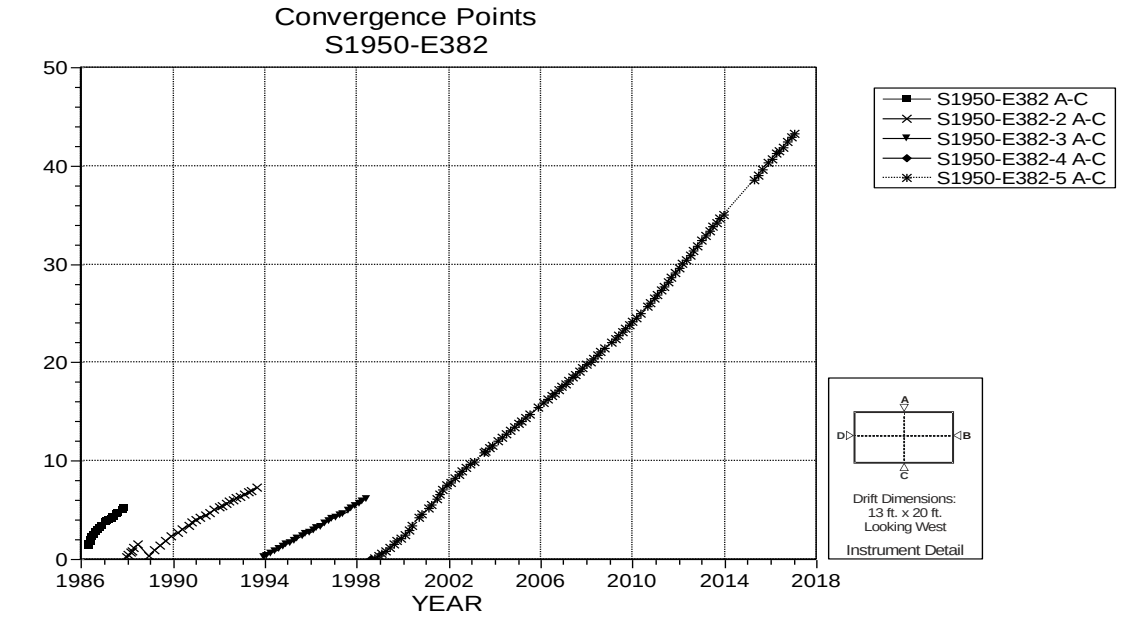

NOTES:
1. Excavation date: May 1986.

Figure 5-9 Convergence Point Array –
S1950 E382 – Roof to Floor

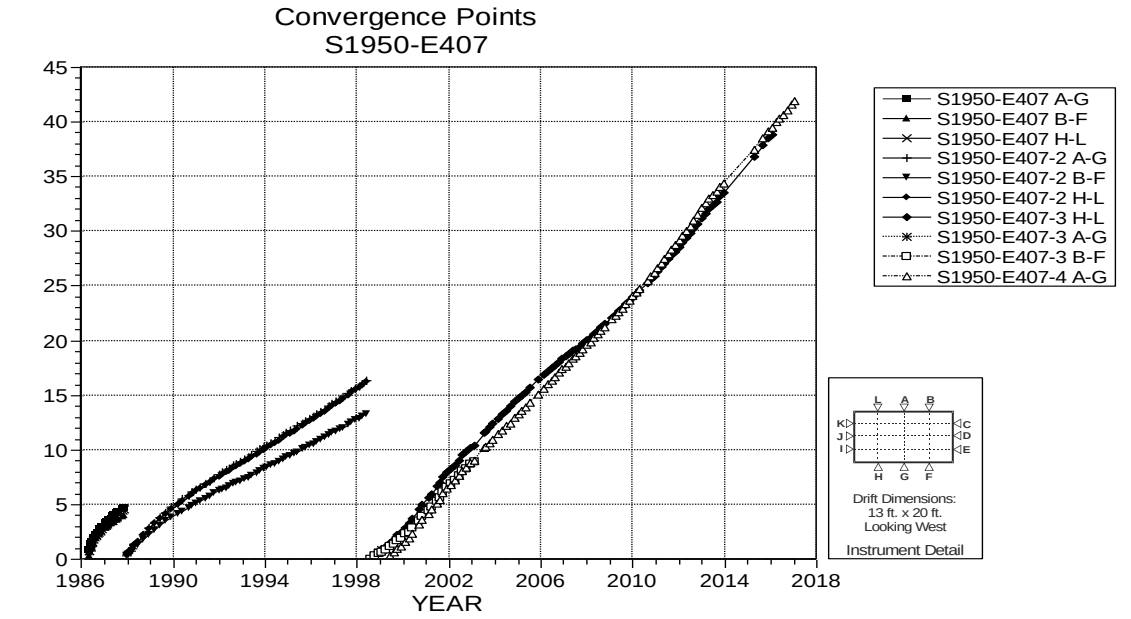

NOTES:
1. Excavation date: May 1986.

Figure 5-10 Convergence Point Array –
S1950 E407 – All Vertical Chords

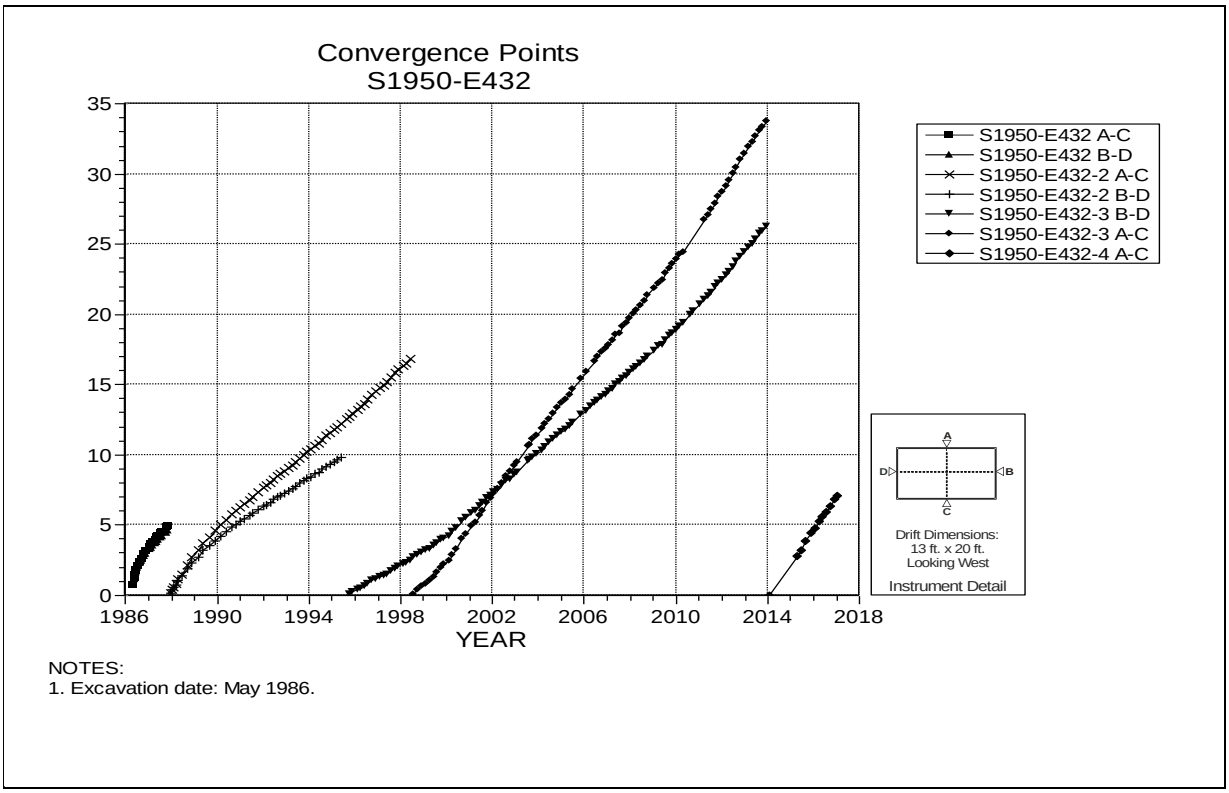

Figure 5-11 Convergence Point Array –
S1950 E432 – All Chords

Table 5-2
Panel 2 Access Drift Data Analysis

Convergence Points									
			Last Reading 2016 to 2017						
Field Tag	Location	Figure Number	Date	Inches	Cumulative Displacement (inches)	Closure Rate 2016 to 2017 (in/year)	Closure Rate 2015 to 2016 (in/year)	Rate Change Percent	Comments
S2180-E410-2 A-C	S2180-E410	5-12	01/16/17	18.623	23.420	2.0	1.9	5%	

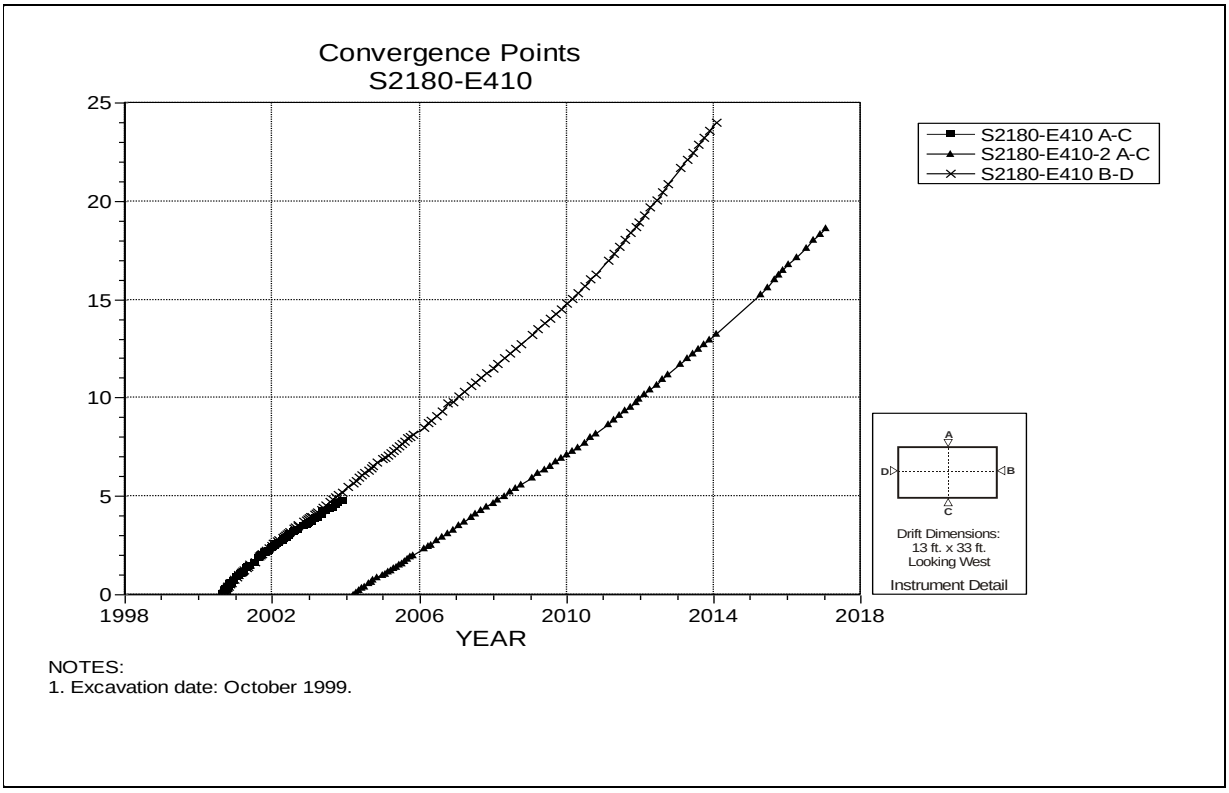

Figure 5-12 Convergence Point Array –
S2180 E410 – All Chords

Table 5-3
Panel 7 Data Analysis

Extensometers

Field Tag	Location	Figure Number	Date of Last Reading	Collar Displacement Relative to Deepest Anchor (inches)	Displacement Rate 2016 to 2017 (in/year)	Displacement Rate 2015 to 2016 (in/year)	Rate Change Percent	Comments
51X-GE-00416	S2180-W585	5-13	06/26/17	10.014	2.061	2.499	-18%	
51X-GE-00417	S2180-W985	5-14	08/09/16	13.463	2.016	4.906	-59%	
51X-GE-00425	Room 1	5-15	06/26/17	6.564	1.088	2.636	-59%	
51X-GE-00426	Room 2	5-16	06/26/17	9.772	3.210	1.997	61%	
51X-GE-00418	Room 3	5-17	06/20/17	0.020	1.044	N/A	N/A	
51X-GE-00419	Room 4	5-18	11/03/16	8.365	0.016	2.823	-99%	
51X-GE-00420	Room 5	5-19	10/12/16	13.956	4.648	7.068	-34%	
51X-GE-00421	Room 6	5-20	06/26/17	11.911	3.780	2.846	33%	
51X-GE-00423	S2520-W585	5-21	06/26/17	9.563	2.555	1.953	31%	
51X-GE-00424	S2520-W985	5-22	06/26/17	10.594	2.162	2.504	-14%	

Table 5-3
Panel 7 Data Analysis (continued)

Convergence Points

Field Tag	Location	Figure Number	Last Reading 2016 to 2017		Cumulative Displacement (inches)	Closure Rate 2016 to 2017 (in/year)	Closure Rate[4] 2015 to 2016 (in/year)	Rate Change Percent[4]	Comments
			Date	Inches					
S2180-W285-2 A-C	S2180-W285	5-23	06/05/17	9.753	10.199	1.4	1.5	-7%	
S2180-W390-3 A-C	S2180-W390	5-24	04/17/17	19.151	24.851	4.2	4.6	-9%	
S2180-W460-3 A-C	S2180-W460	5-25	03/08/17	21.803	30.027	4.6	5.9	-22%	
S2180-W520-3 A-C	S2180-W520	5-26	06/09/16	22.923	33.833	8.0	N/A	N/A	
S2180-W585-4 A-C	S2180-W585	5-27	06/05/17	22.761	32.738	3.3	6.0	-45%	
S2180-W660-4 A-C	S2180-W660	5-28	06/05/17	21.760	31.169	4.9	5.4	-9%	
S2180-W725-4 A-C	S2180-W725	5-29	06/05/17	22.194	29.613	3.4	5.0	-32%	
S2180-W790-3 A-C	S2180-W790	5-30	06/05/17	22.689	33.261	5.3	5.9	-10%	
S2180-W855-3 A-C	S2180-W855	5-31	06/05/17	19.677	30.051	2.7	5.8	-53%	
S2180-W920-3 A-C	S2180-W920	5-32	06/05/17	19.307	29.188	4.1	5.8	-29%	
S2180-W985-4 A-C	S2180-W985	5-33	06/05/17	20.458	36.504	5.2	5.9	-12%	
S2180-W1050-2 A-C	S2180-W1050	5-34	06/05/17	16.918	25.491	4.4	4.6	-4%	
W390-S2275-3 A-C	W390-S2275	5-35	06/05/17	24.110	32.044	5.0	4.2	19%	
W390-S2350-3 A-C	W390-S2350	5-36	06/05/17	17.936	24.5	3.9	0.8	388%	
W390-S2425-4 A-C	W390-S2425	5-37	06/05/17	2.200	25.256	3.8	3.7	3%	
W520-S2275-3 A-C	W520-S2275	5-38	06/05/17	28.016	36.468	6.3	4.6	37%	
W520-S2350-3 A-C	W520-S2350	5-39	06/05/17	18.275	31.144	-0.5	4.6	-111%	
W520-S2425-4 A-C	W520-S2425	5-40	06/05/17	1.256	32.122	2.2	6.5	-66%	
W660-S2275-3 A-C	W660-S2275	5-41	06/05/17	20.819	29.835	4.3	4.9	-12%	
W660-S2350-3 A-C	W660-S2350	5-42	06/05/17	21.394	38.123	3.1	3.6	-14%	
W660-S2425-3 A-C	W660-S2425	5-43	06/05/17	20.985	33.539	3.2	3.4	-6%	
W790-S2275-3 A-C	W790-S2275	5-44	10/07/16	16.439	21.043	8.2	4.4	86%	
W790-S2350-3 A-C	W790-S2350	5-45	10/07/16	21.668	25.959	14.3	6.5	120%	
W790-S2425-2 A-C	W790-S2425	5-46	10/07/16	20.533	22.832	15.0	6.5	131%	
W920-S2275-3 A-C	W920-S2275	5-47	05/12/17	17.011	20.079	3.5	4.8	-27%	
W920-S2350-4 A-C	W920-S2350	5-48	06/05/17	0.996	25.462	2.5	8.7	-71%	
W920-S2425-4 A-C	W920-S2425	5-49	06/05/17	1.480	24.477	3.6	6.6	-45%	

Table 5-3
Panel 7 Data Analysis (continued)

Convergence Points (continued)

Field Tag	Location	Figure Number	Last Reading 2016 to 2016		Cumulative Displacement (inches)	Closure Rate 2016 to 2017 (in/year)	Closure Rate 2015 to 2016 (in/year)	Rate Change Percent	Comments
			Date	Inches					
W1050-S2275-3 A-C	W1050-S2275	5-50	08/15/16	13.112	22.741	4.6	4.7	-2%	
W1050-S2350-3 A-C	W1050-S2350	5-51	08/15/16	13.056	22.207	3.9	4.4	-11%	
W1050-S2425-3 A-C	W1050-S2425	5-52	11/23/16	12.433	21.954	4.7	3.6	31%	
S2520-W285-5 A-C	S2520-W285	5-53	06/05/17	2.136	25.125	4.2	4.6	-9%	
S2520-W390-4 A-C	S2520-W390	5-54	06/05/17	1.783	24.387	3.5	4.0	-13%	
S2520-W455-3 A-C	S2520-W455	5-55	06/05/17	19.861	27.551	3.7	4.5	-18%	
S2520-W520-3 A-C	S2520-W520	5-56	06/05/17	21.495	34.273	4.6	5.3	-13%	
S2520-W585-5 A-C	S2520-W585	5-57	06/05/17	1.555	23.731	3.8	4.1	-7%	
S2520-W660-3 A-C	S2520-W660	5-58	06/05/17	21.345	34.779	5.6	5.5	2%	
S2520-W725-5 A-C	S2520-W725	5-59	06/05/17	20.442	29.393	3.8	4.9	-22%	
S2520-W790-5 A-C	S2520-W790	5-60	06/05/17	1.418	26.633	3.4	6.0	-43%	
S2520-W855-3 A-C	S2520-W855	5-61	06/05/17	20.503	34.436	3.1	4.4	-30%	
S2520-W920-5 A-C	S2520-W920	5-62	06/05/17	0.834	24.105	1.6	4.7	-66%	
S2520-W985-4 A-C	S2520-W985	5-63	03/21/17	0.674	26.84	3.3	4.3	-23%	
S2520-W1050-4 A-C	S2520-W1050	5-64	01/10/17	14.09	22.603	4.5	4.0	13%	

[4] N/A – Insufficient data available to perform the calculation. This is usually due to the inability to read the instruments because of activities such as the removal of an instrument due to floor, rib or back trimming; locations blocked by equipment or waste disposal; installation timing, access issues, etc.

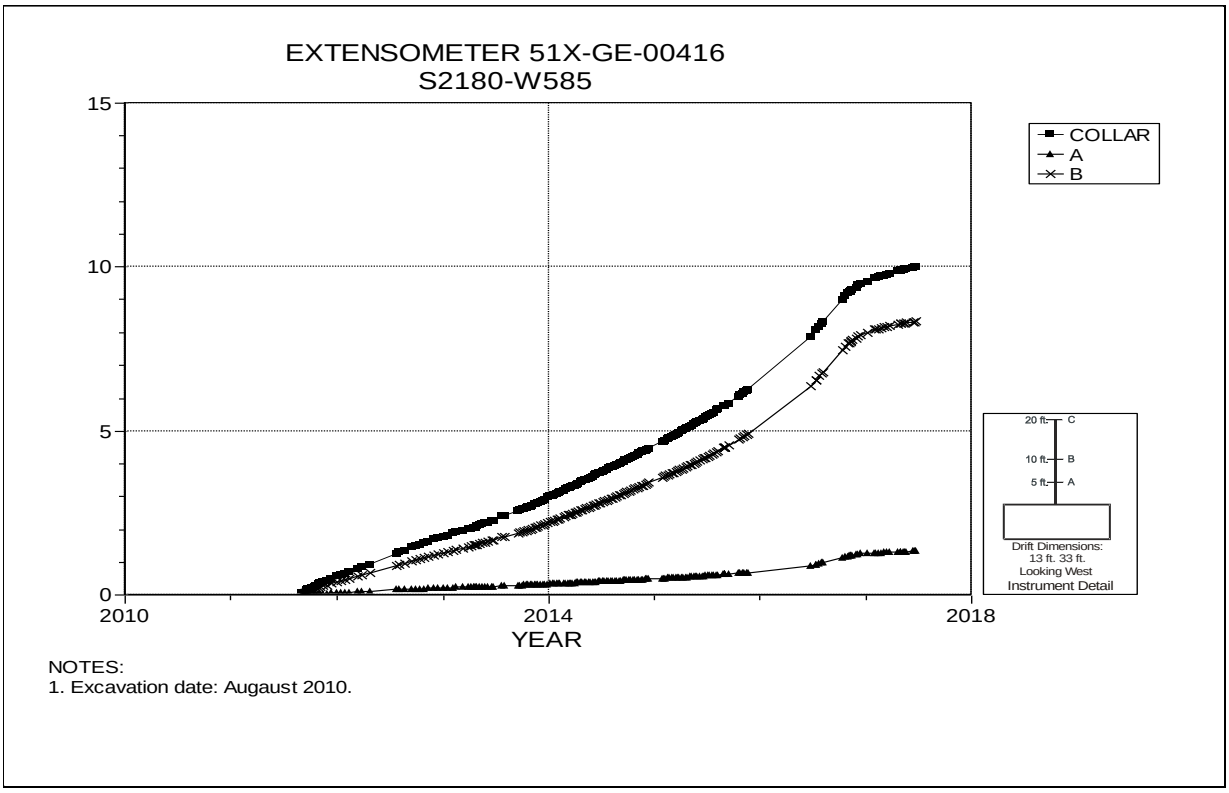

NOTES:
1. Excavation date: Augaust 2010.

Figure 5-13 Extensometer 51X-GE-00416 –
Panel 7 Exhaust Drift at S2180 W585 – Roof

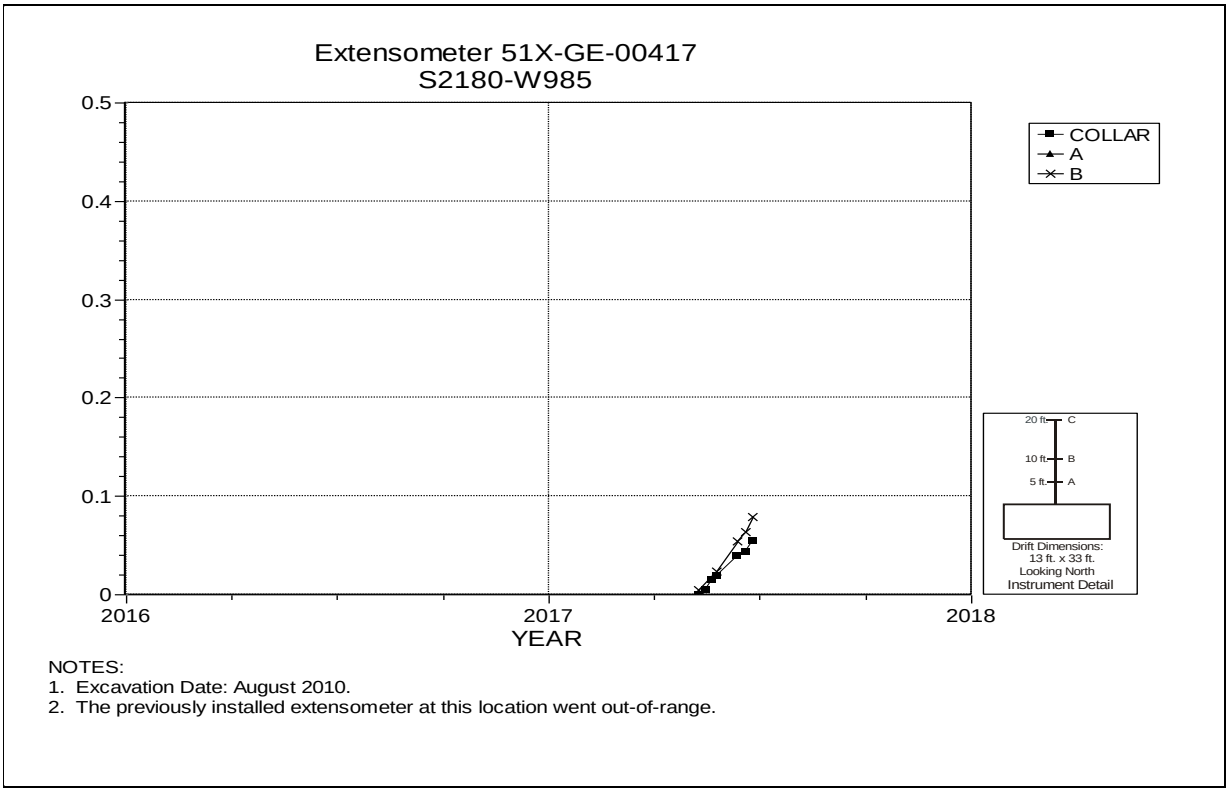

NOTES:
1. Excavation Date: August 2010.
2. The previously installed extensometer at this location went out-of-range.

Figure 5-14 Extensometer 51X-GE-00417 –
Panel 7 Exhaust Drift at S2180 W985 – Roof

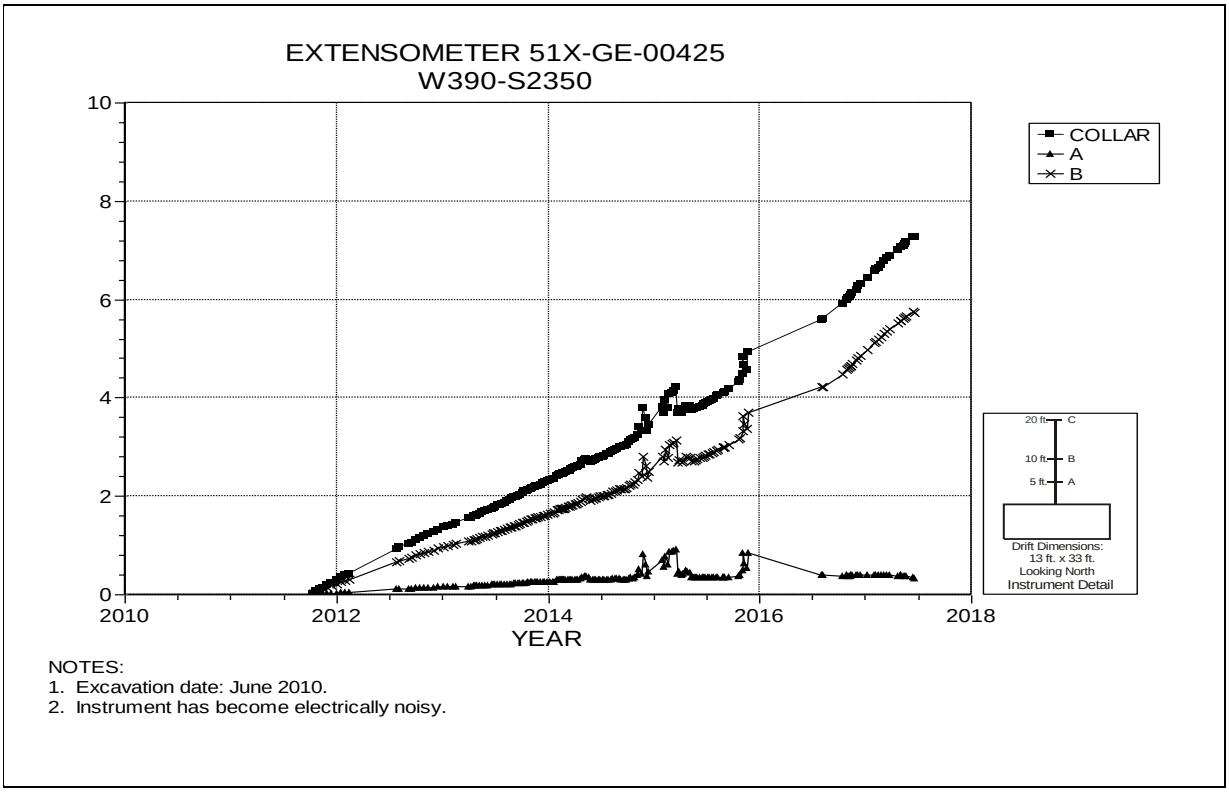

NOTES:
1. Excavation date: June 2010.
2. Instrument has become electrically noisy.

Figure 5-15 Extensometer 51X-GE-00425 –
Room 1 Panel 7 at W390 S2350 – Roof

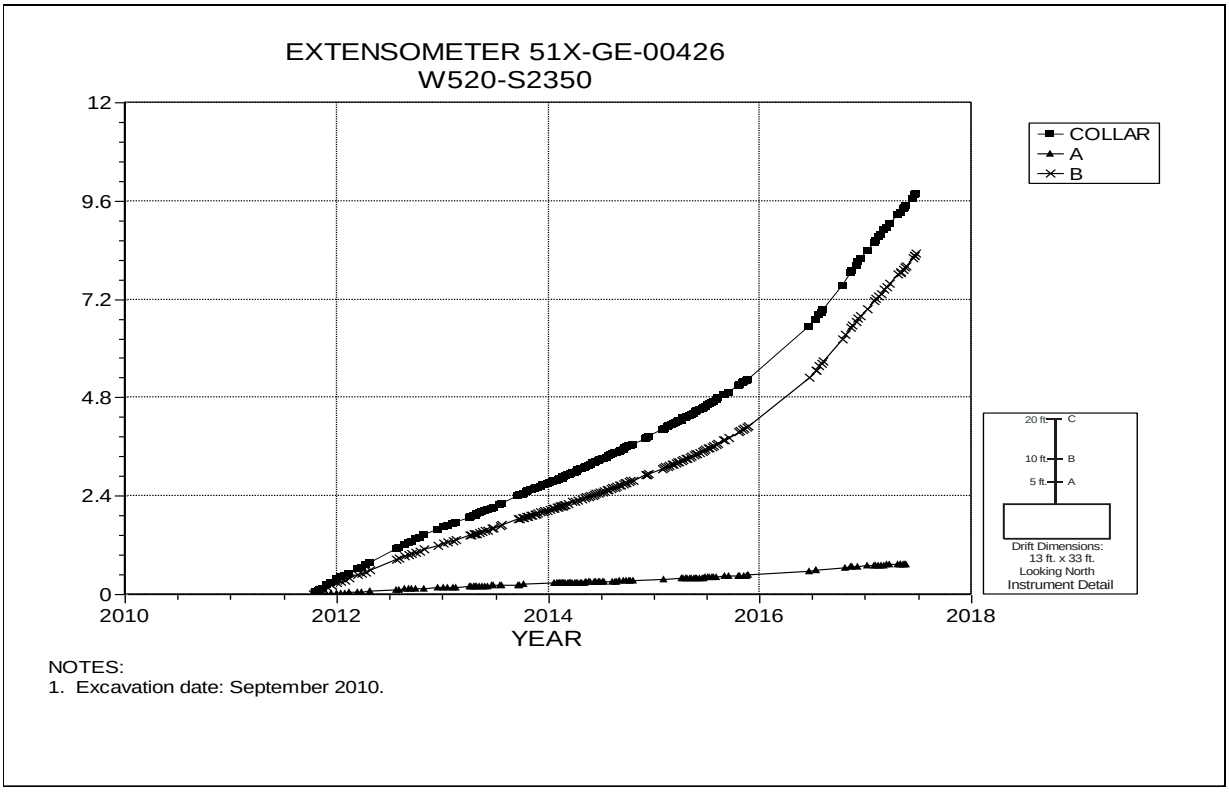

NOTES:
1. Excavation date: September 2010.

Figure 5-16 Extensometer 51X-GE-00426 –
Room 2 Panel 7 at W520 S2350 – Roof

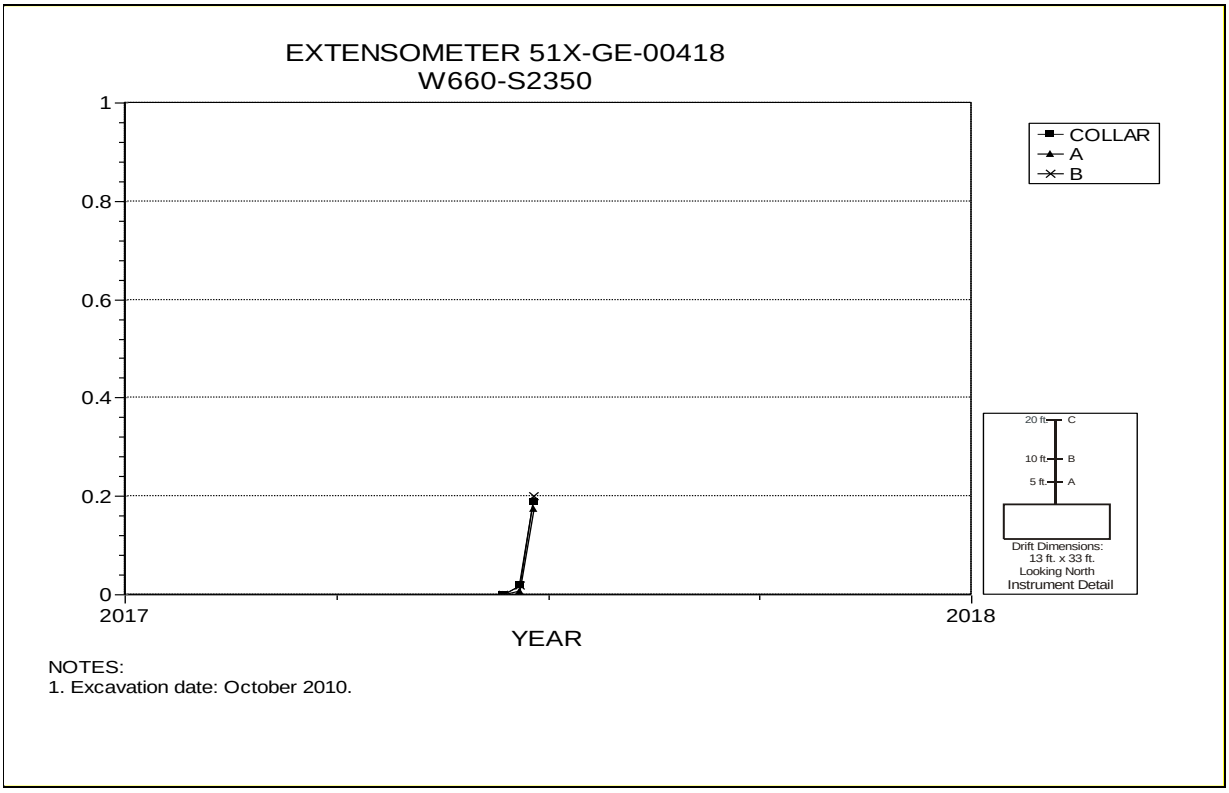

NOTES:
1. Excavation date: October 2010.

Figure 5-17 Extensometer 51X-GE-00418 –
Room 3 Panel 7 at W660 S2350 – Roof

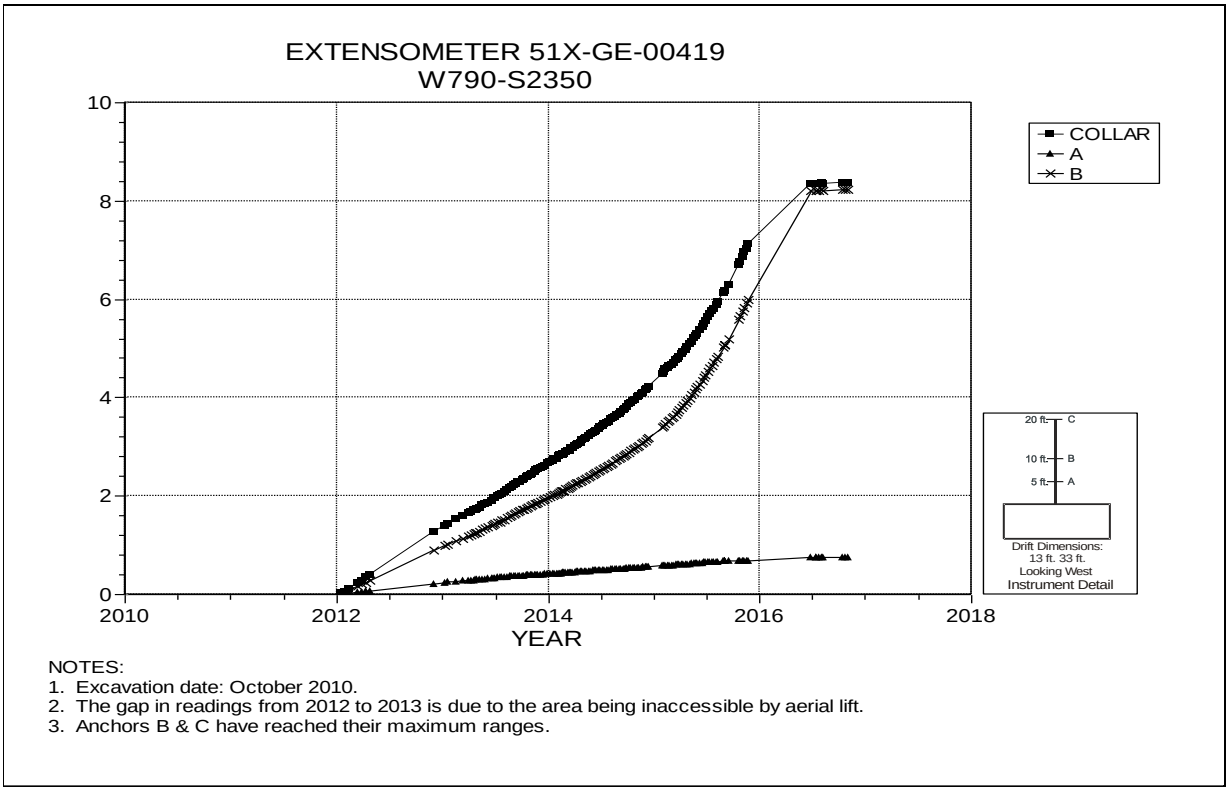

NOTES:
1. Excavation date: October 2010.
2. The gap in readings from 2012 to 2013 is due to the area being inaccessible by aerial lift.
3. Anchors B & C have reached their maximum ranges.

Figure 5-18 Extensometer 51X-GE-00419 –
Room 4 Panel 7 at W790 S2350 – Roof

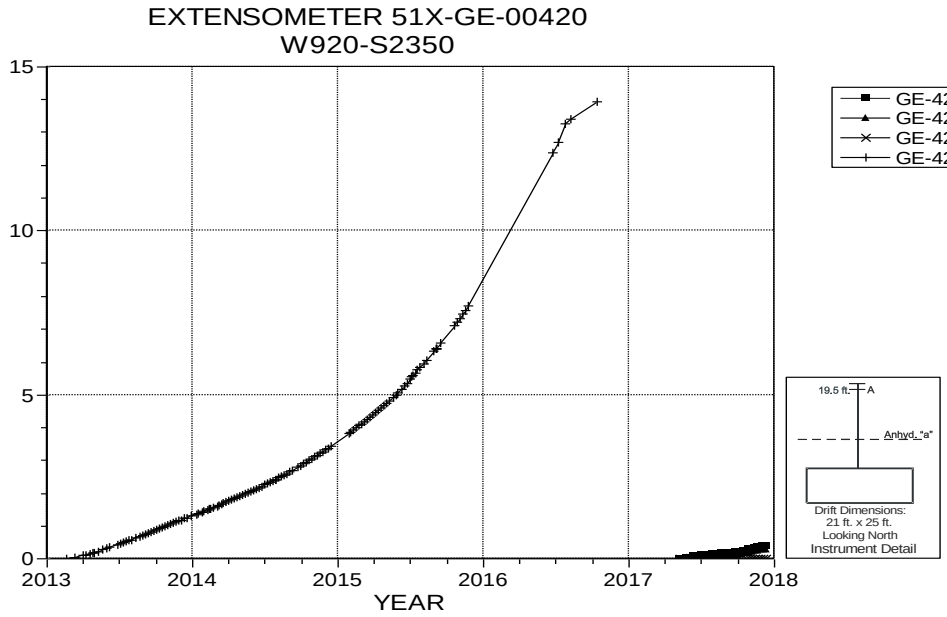

NOTES:
1. Excavation date: November 2010.
2. The extensometer was approaching its maximum range and was replaced by 51X-GE-00420-1 on 10/27/16.

Figure 5-19 Extensometer 51X-GE-00419 –
Room 5 Panel 7 at W920 S2350 – Roof

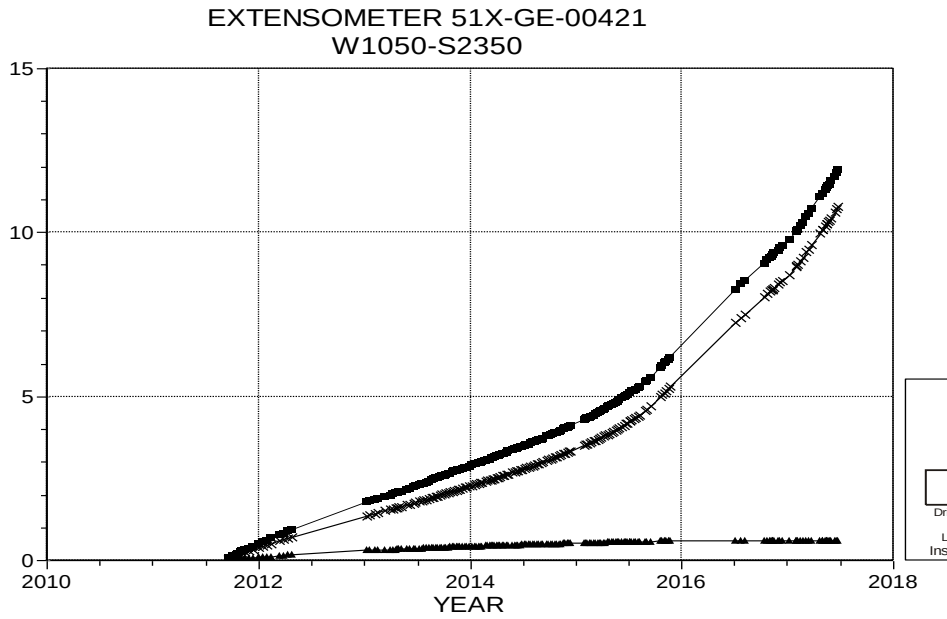

NOTES:
1. Excavation date: November 2010.
2. The gap in readings from 2012 to 2013 is due to the area being inaccessible by aerial lift.

Figure 5-20 Extensometer 51X-GE-00421 –
Room 6 Panel 7 at W1050 S2350 – Roof

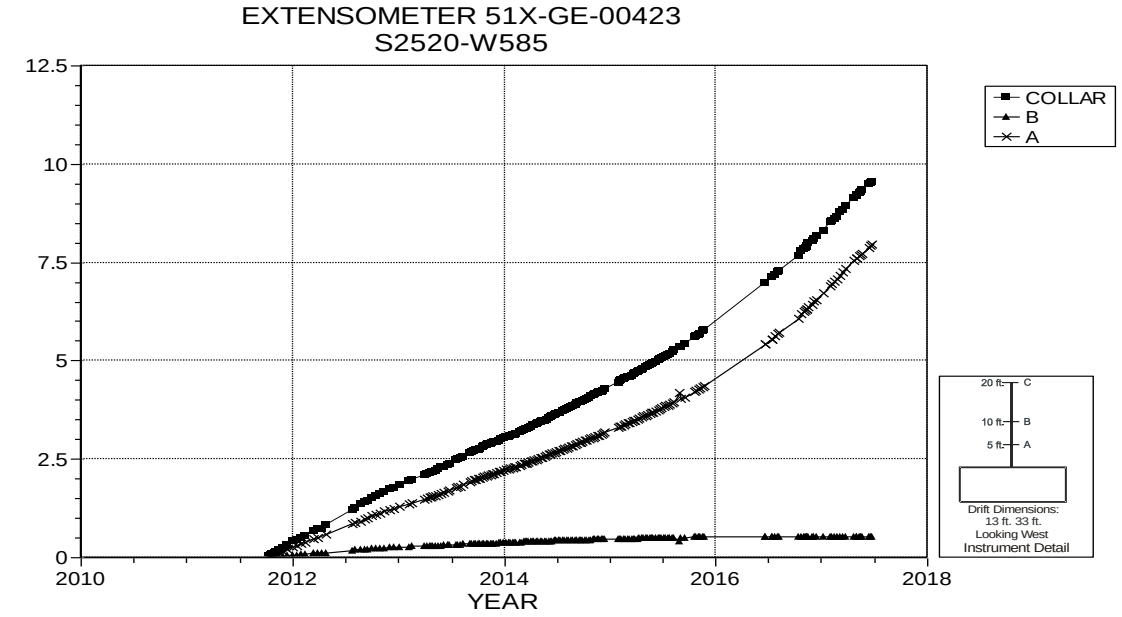

NOTES:
1. Excavation date: September 2010.

Figure 5-21 Extensometer 51X-GE-00423 –
Panel 7 Intake Drift at S2520 W585 – Roof

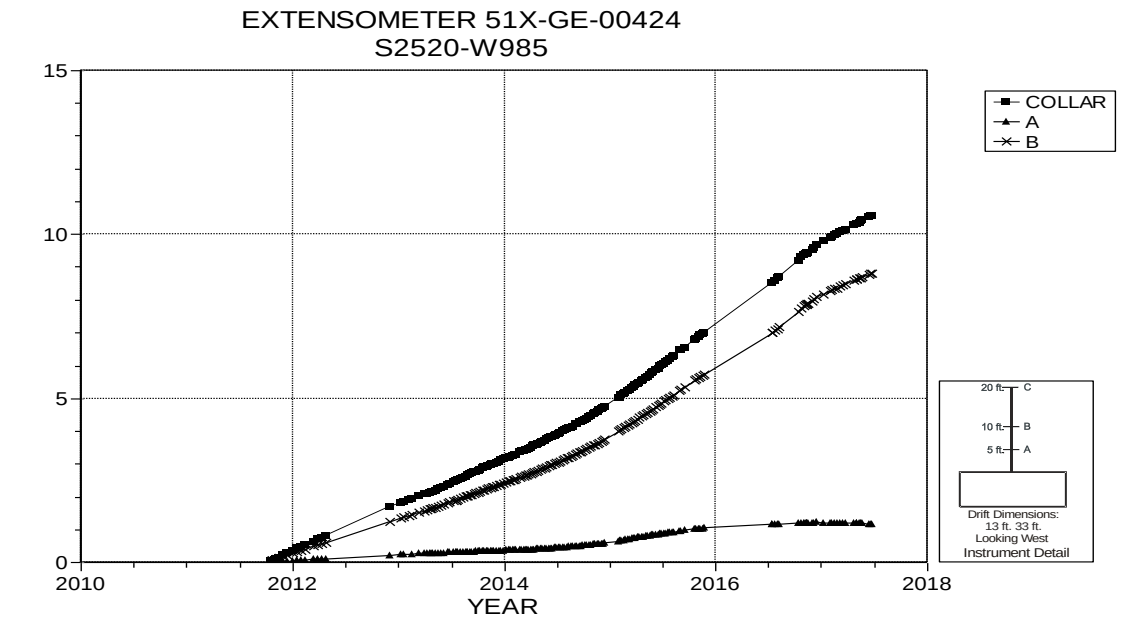

NOTES:
1. Excavation date: November 2010.
2. The gap in readings from 2012 to 2013 is due to the area being inaccessible by aerial lift.

Figure 5-22 Extensometer 51X-GE-00424 –
Panel 7 Intake Drift at S2520 W985 – Roof

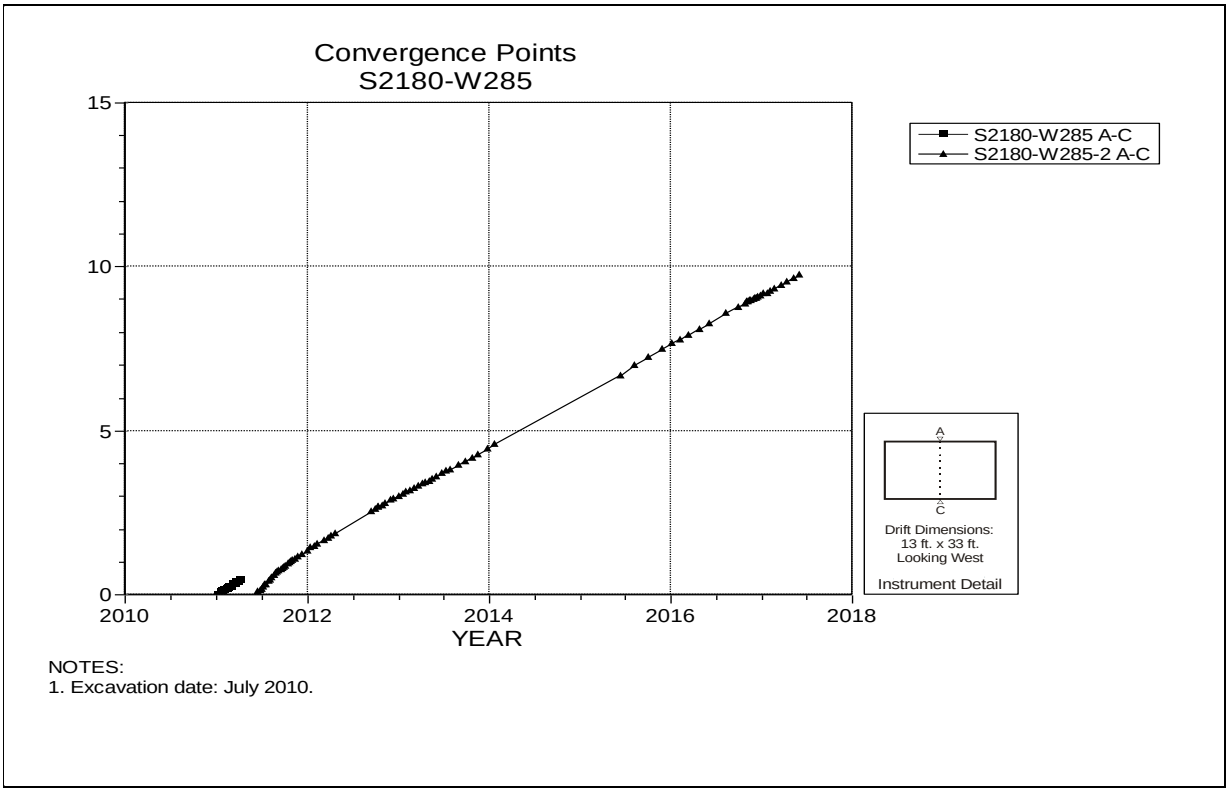

Figure 5-23 Convergence Point Array –
Panel 7 Exhaust Drift at S2180 W285 – Roof to Floor

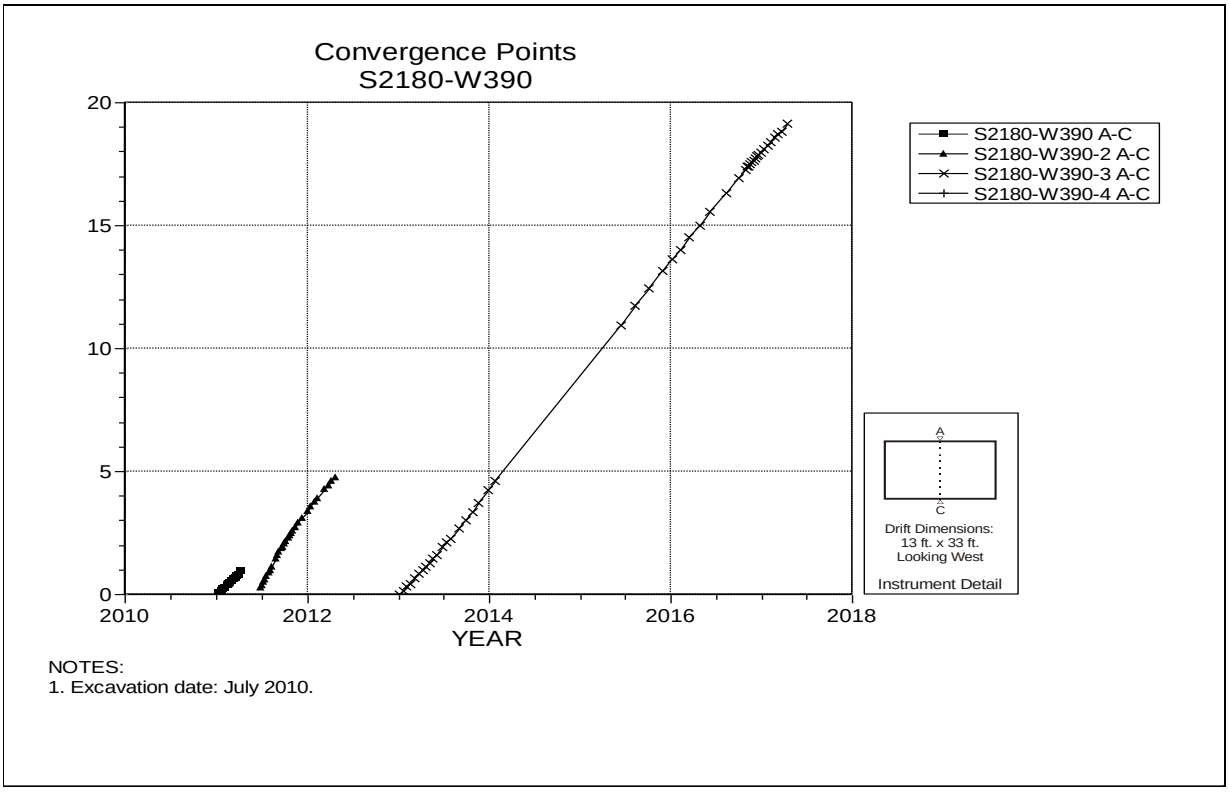

Figure 5-24 Convergence Point Array –
Panel 7 Exhaust Drift at S2180 W390 – Roof to Floor

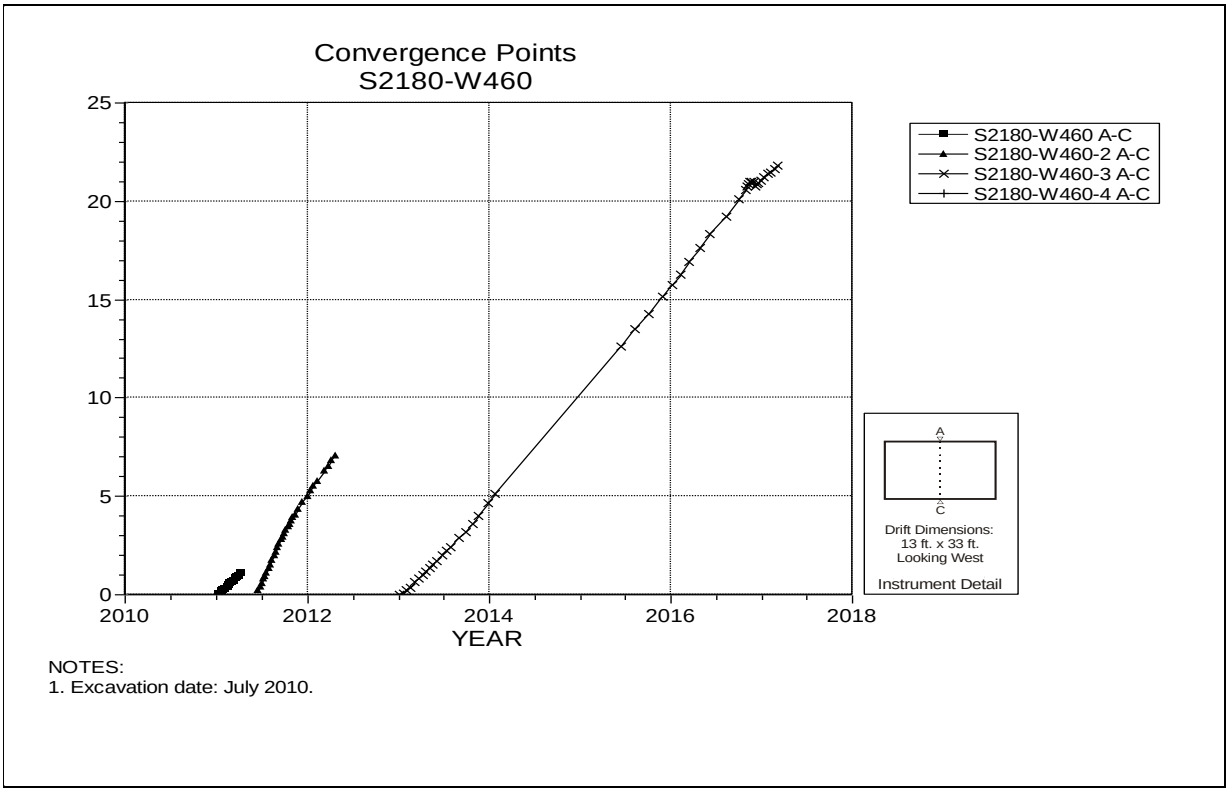

Figure 5-25 Convergence Point Array –
Panel 7 Exhaust Drift at S2180 W460 – Roof to Floor

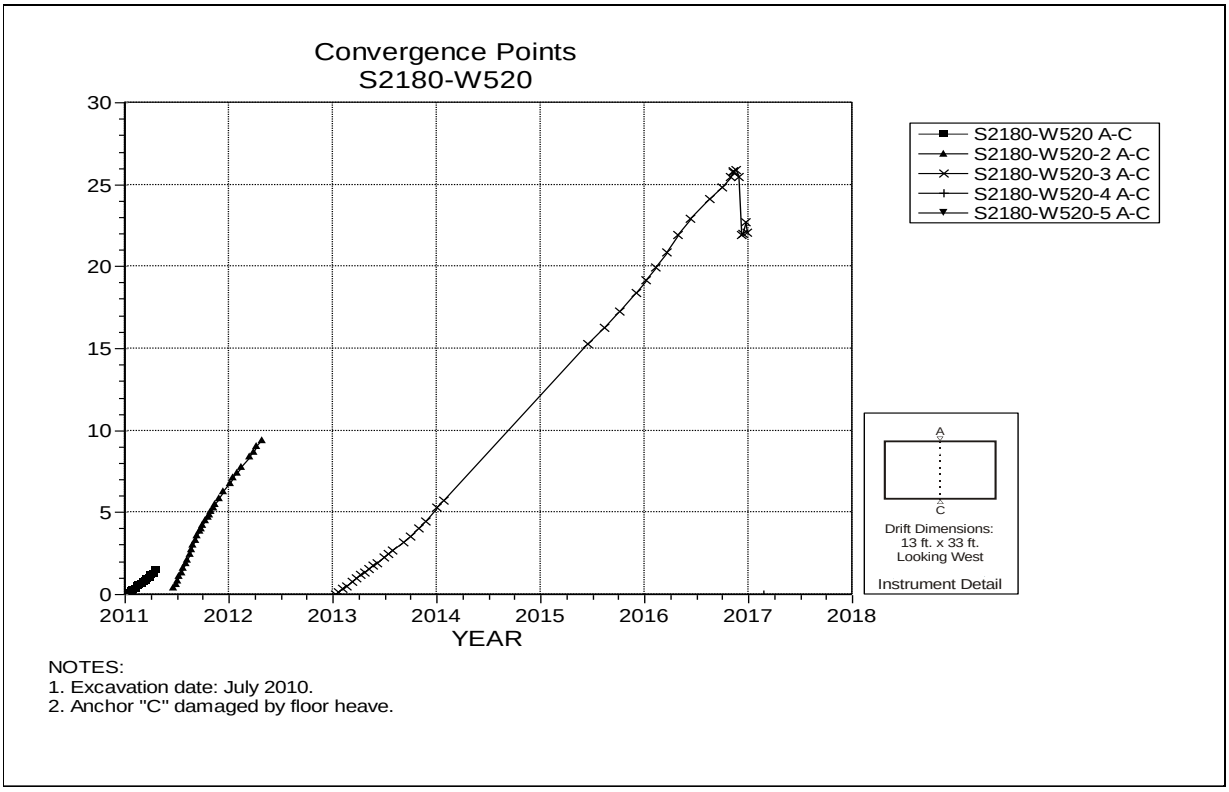

Figure 5-26 Convergence Point Array –
Panel 7 Exhaust Drift at S2180 W520 – Roof to Floor

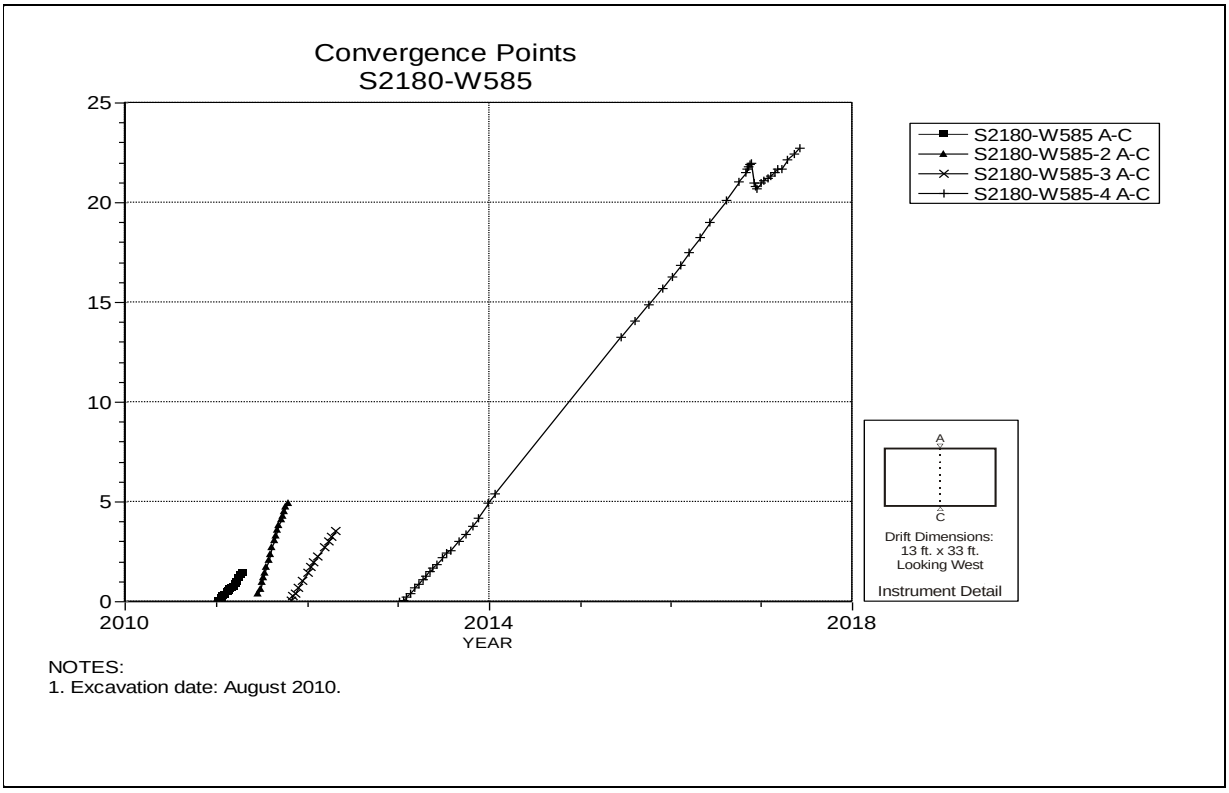

Figure 5-27 Convergence Point Array –
Panel 7 Exhaust Drift at S2180 W585 – Roof to Floor

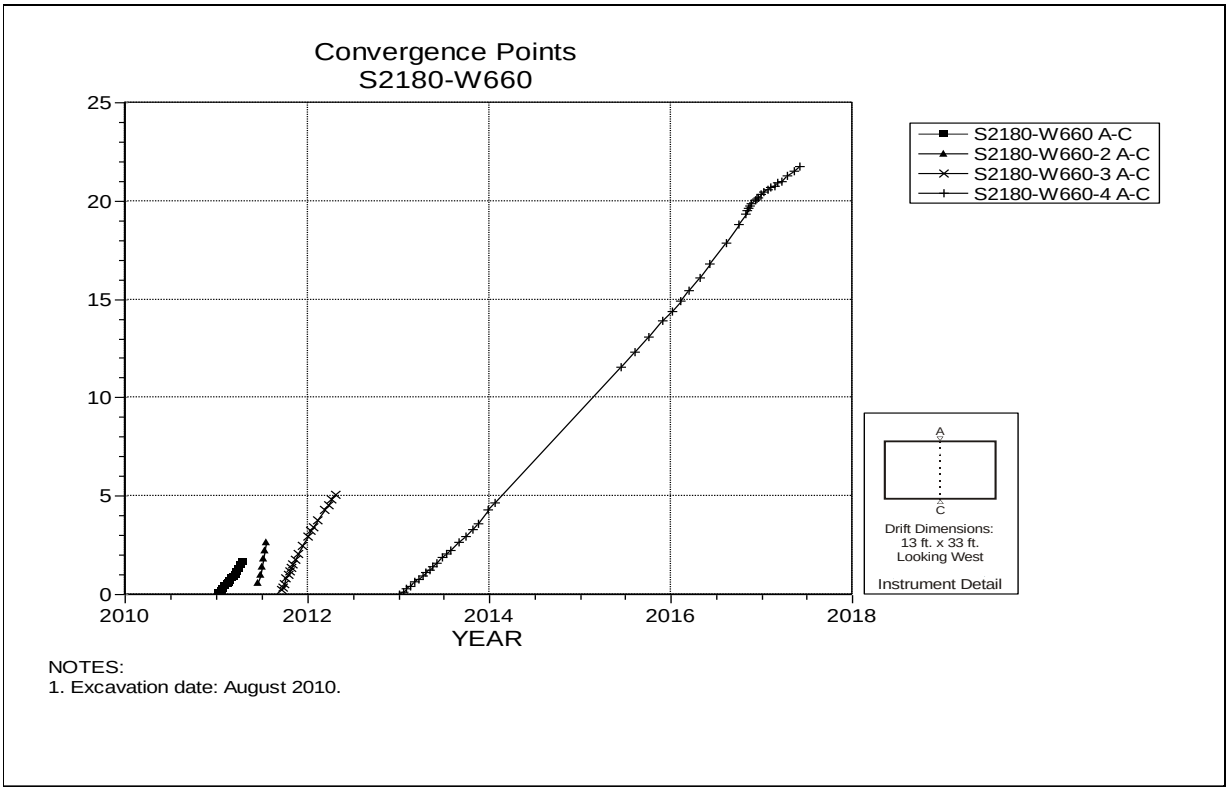

Figure 5-28 Convergence Point Array –
Panel 7 Exhaust Drift at S2180 W660 – Roof to Floor

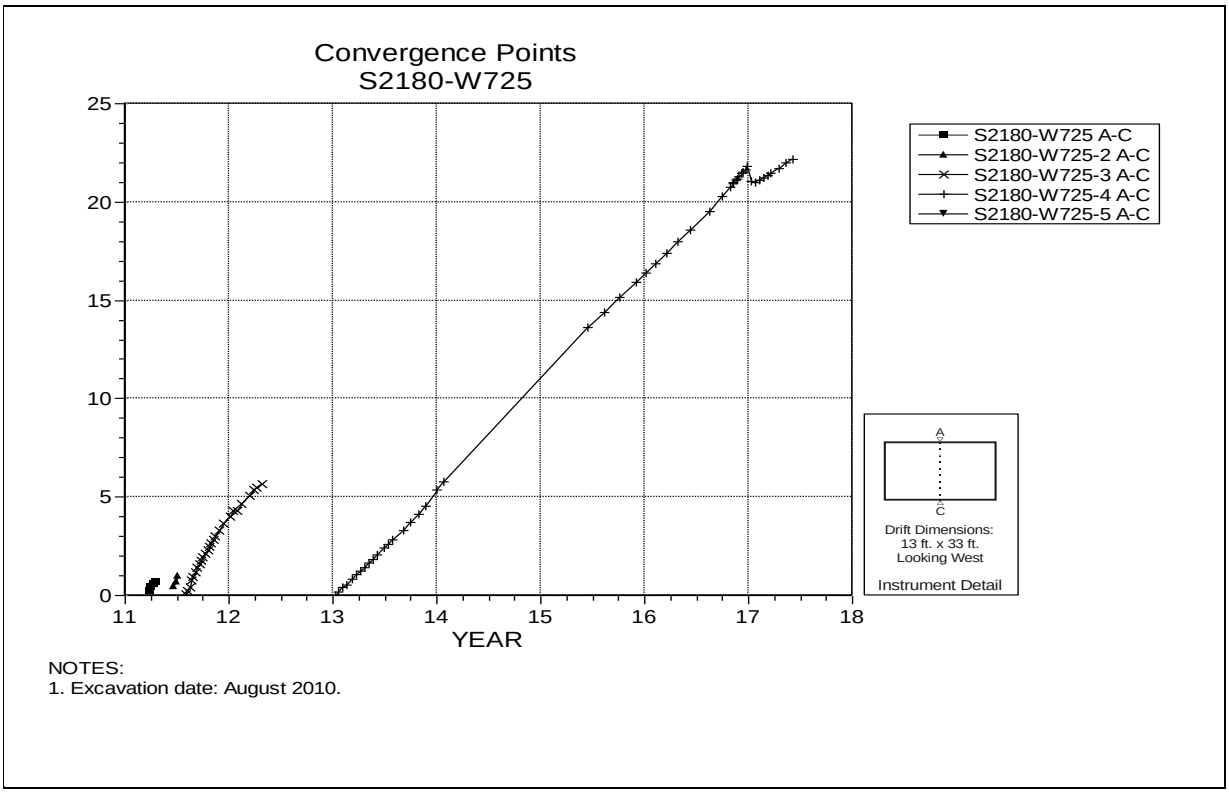

Figure 5-29 Convergence Point Array –
Panel 7 Exhaust Drift at S2180 W725 – Roof to Floor

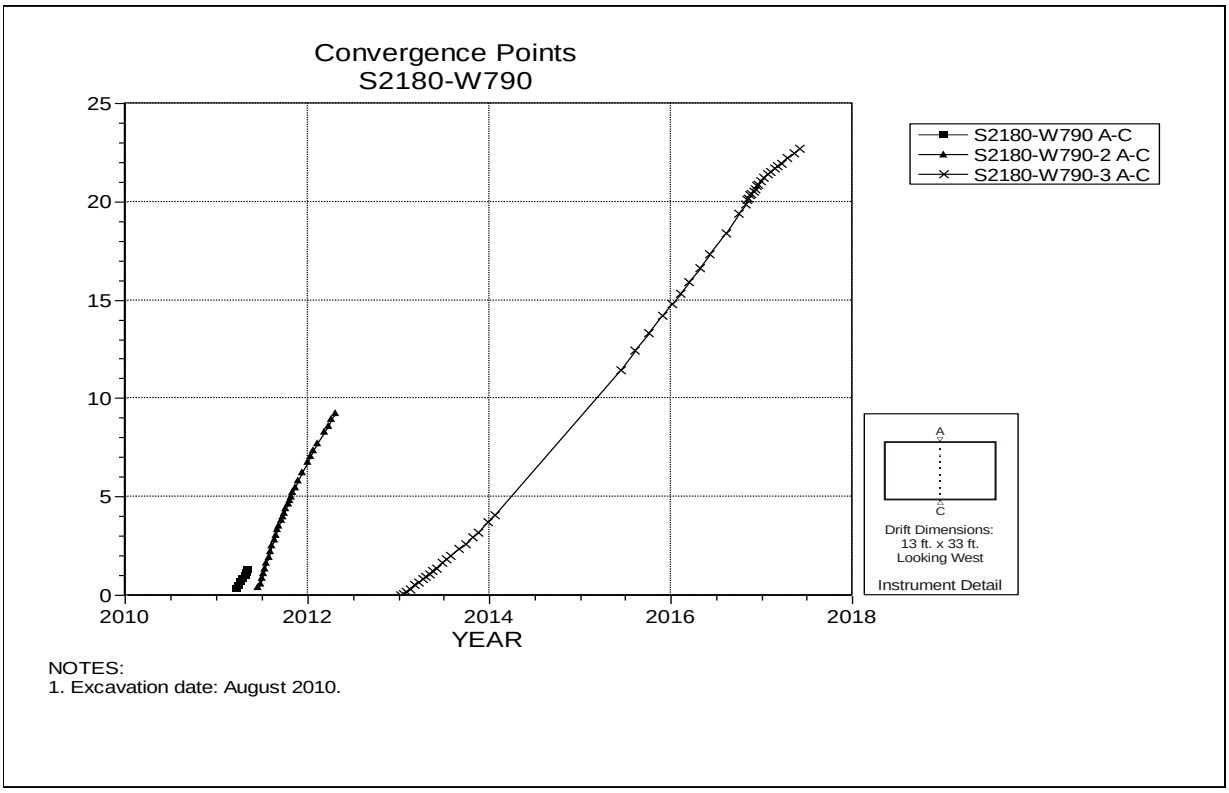

Figure 5-30 Convergence Point Array –
Panel 7 Exhaust Drift at S2180 W790 – Roof to Floor

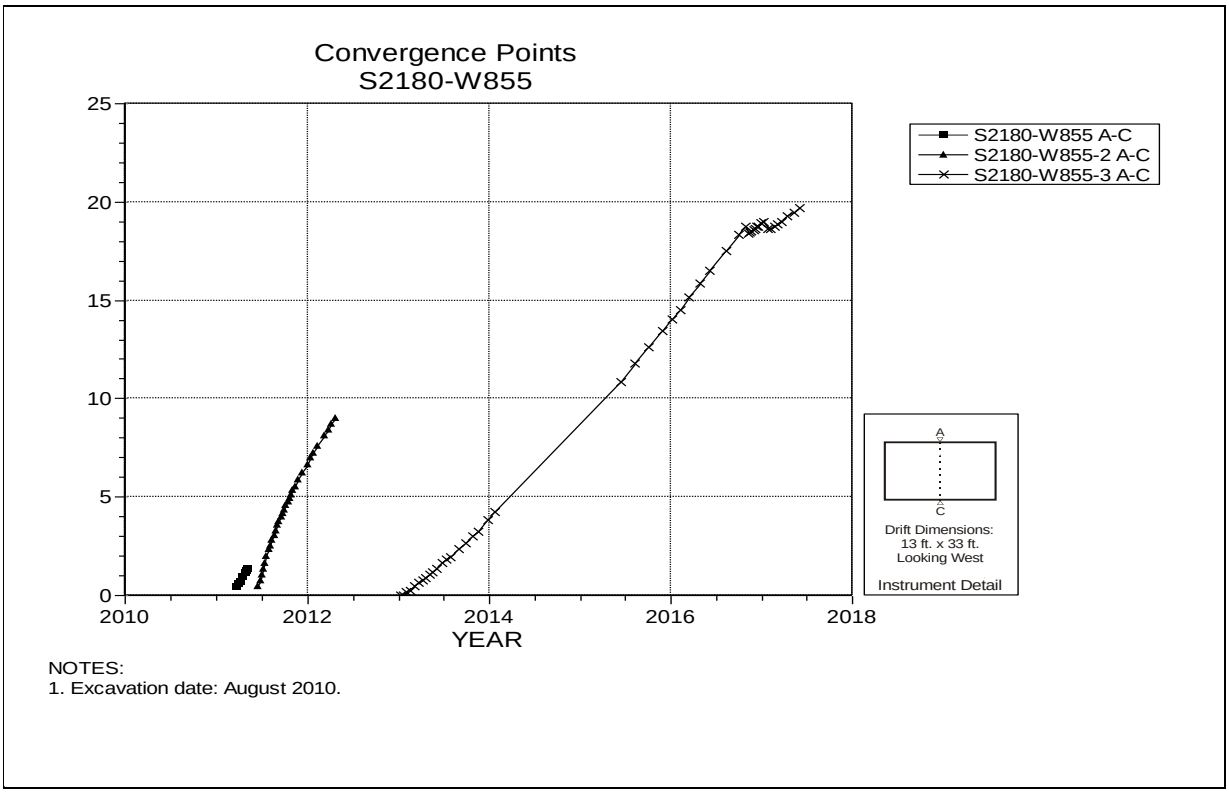

Figure 5-31 Convergence Point Array –
Panel 7 Exhaust Drift at S2180 W855 – Roof to Floor

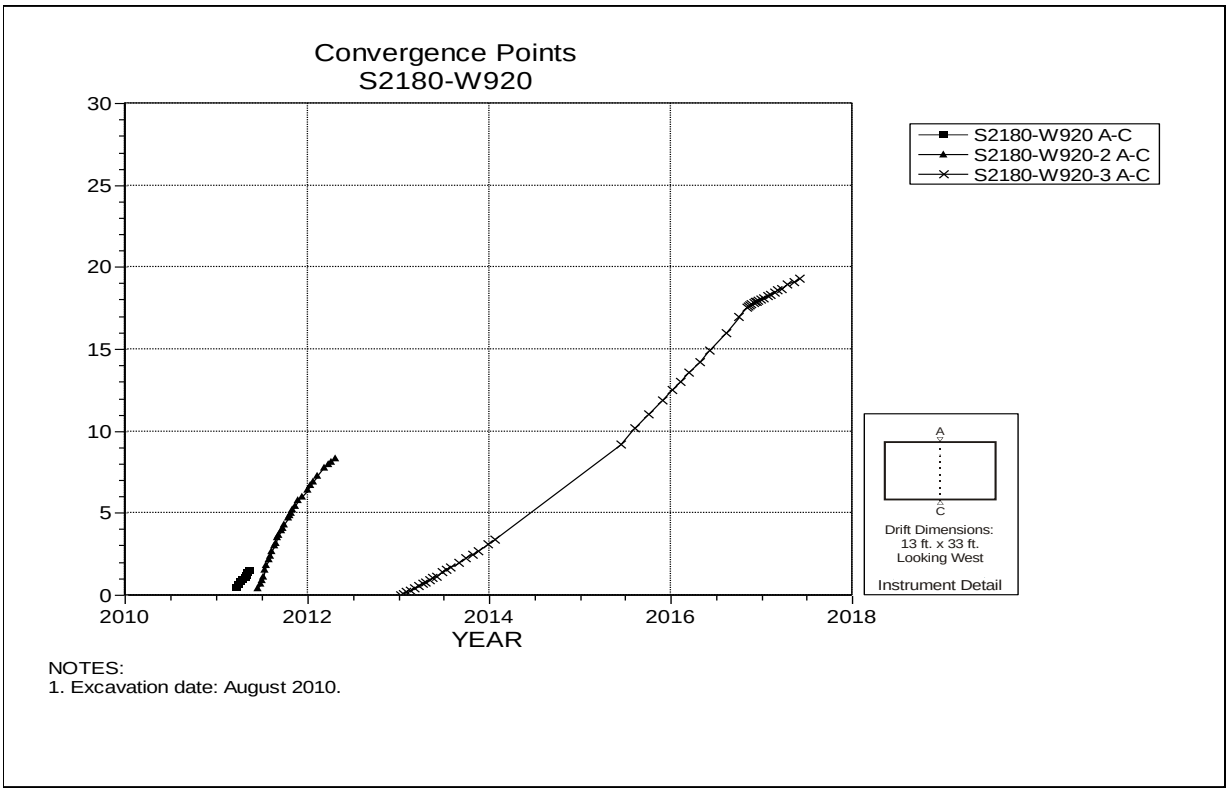

Figure 5-32 Convergence Point Array –
Panel 7 Exhaust Drift at S2180 W920 – Roof to Floor

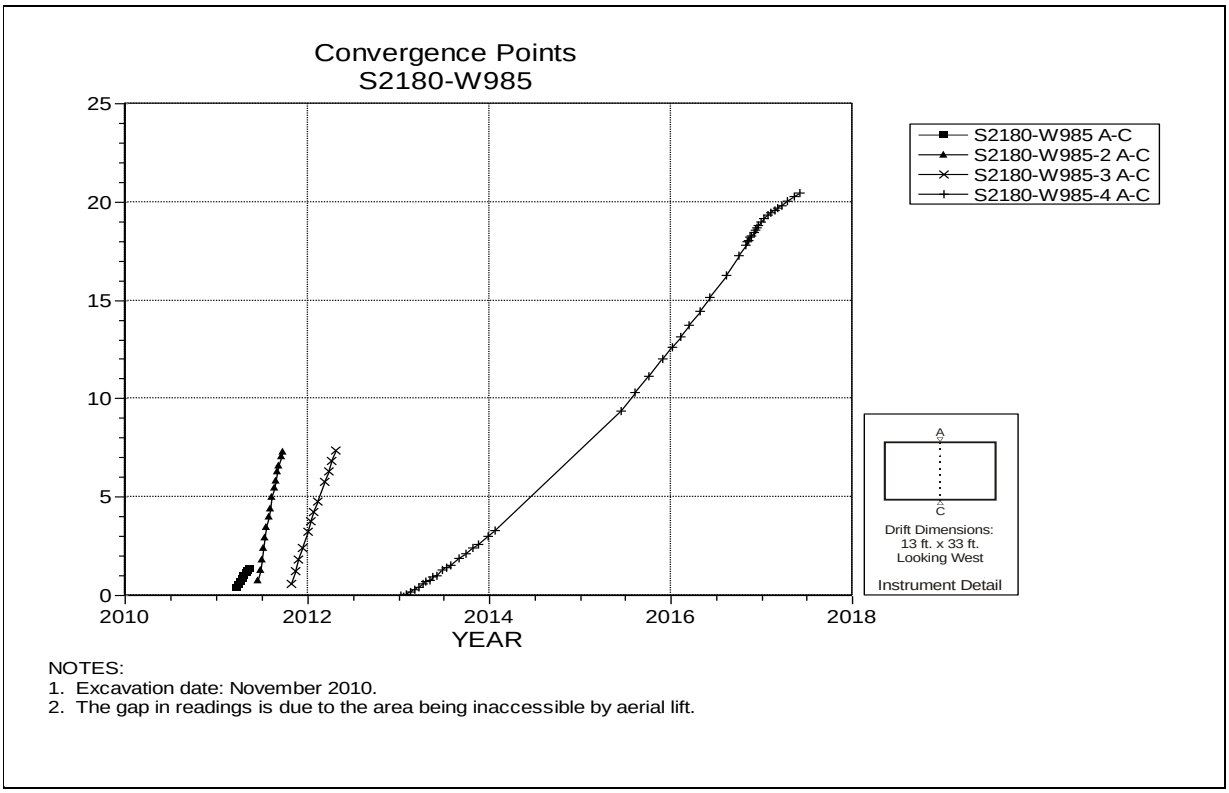

NOTES:
1. Excavation date: November 2010.
2. The gap in readings is due to the area being inaccessible by aerial lift.

Figure 5-33 Convergence Point Array –
Panel 7 Exhaust Drift at S2180 W985 – Roof to Floor

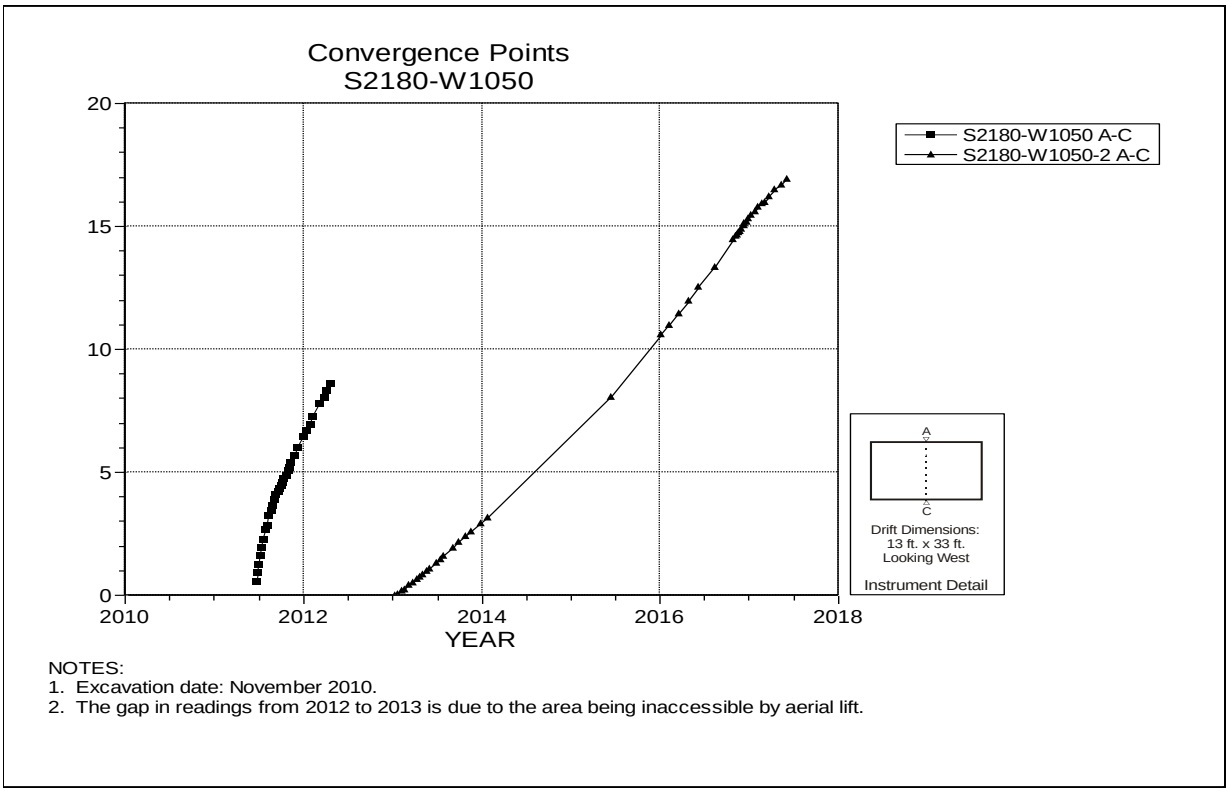

NOTES:
1. Excavation date: November 2010.
2. The gap in readings from 2012 to 2013 is due to the area being inaccessible by aerial lift.

Figure 5-34 Convergence Point Array –
Panel 7 Exhaust Drift at S2180 W1050 – Roof to Floor

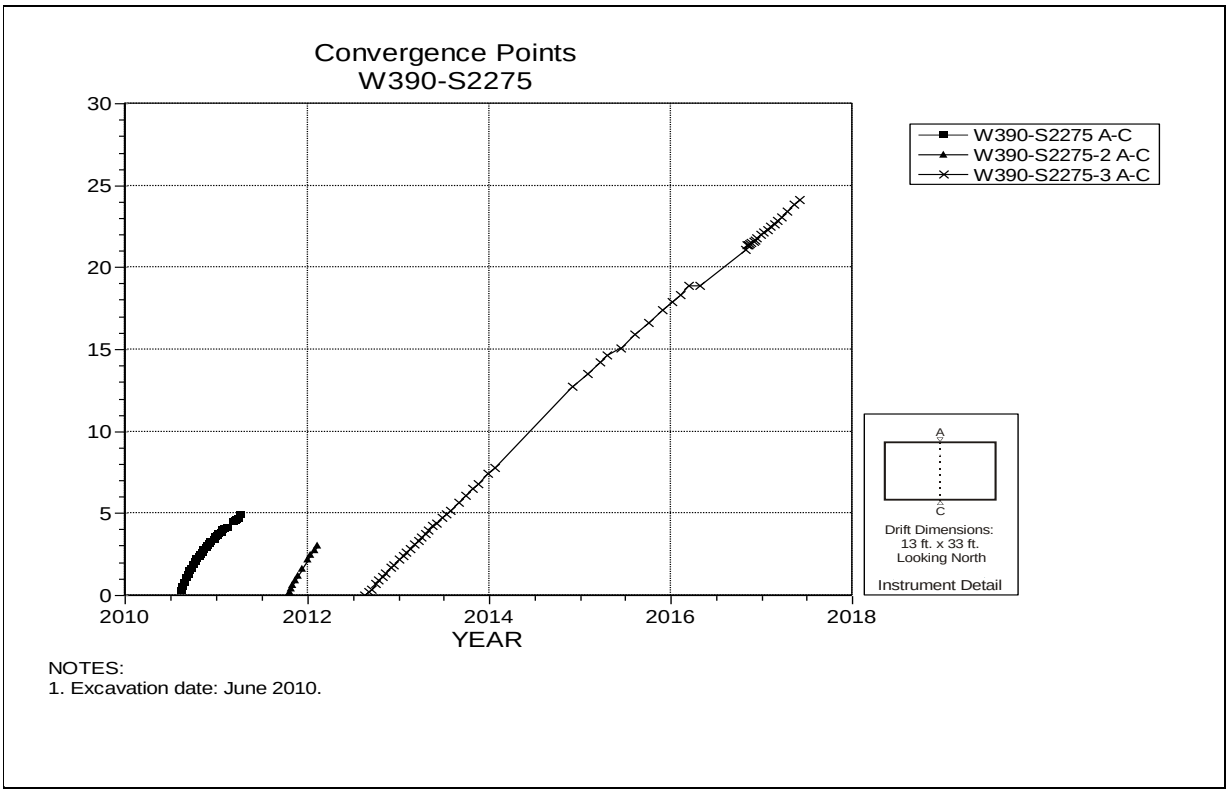

Figure 5-35 Convergence Point Array –
Room 1 Panel 7 at W390 S2275 – Roof to Floor

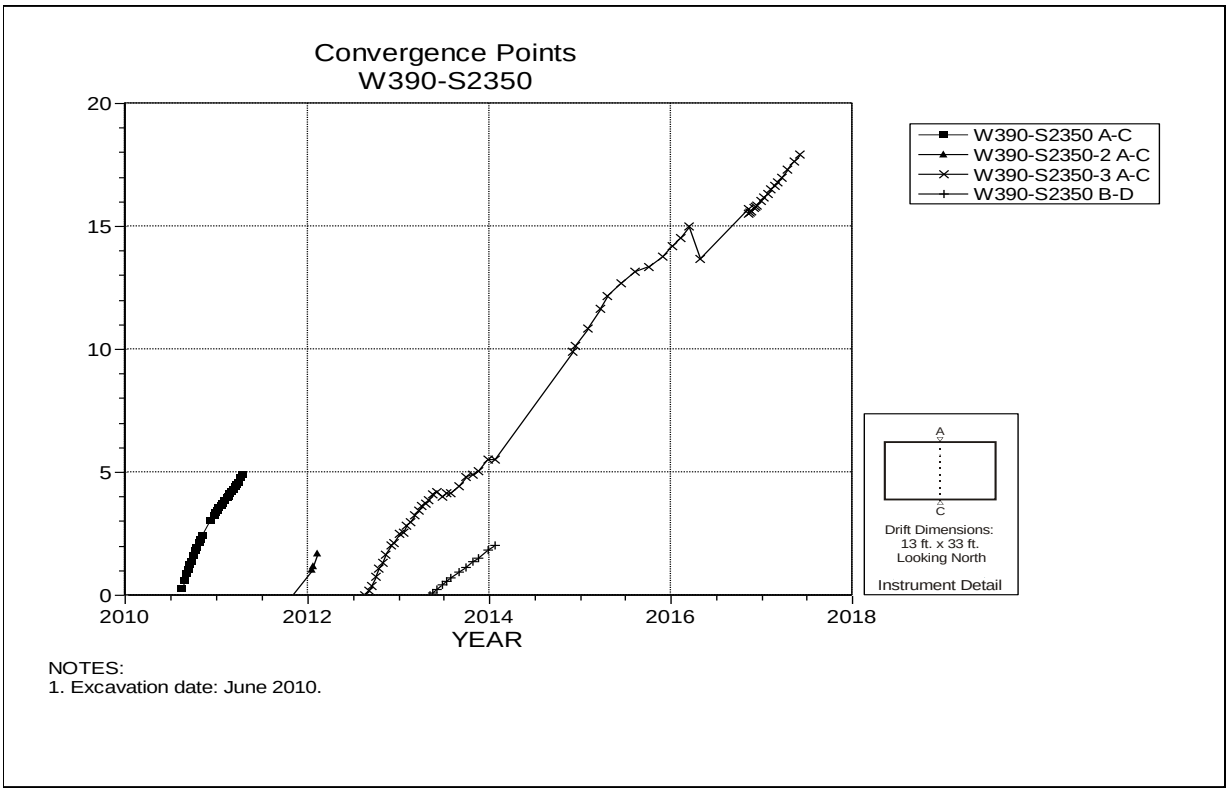

Figure 5-36 Convergence Point Array –
Room 1 Panel 7 at W390 S2350 – All Chords

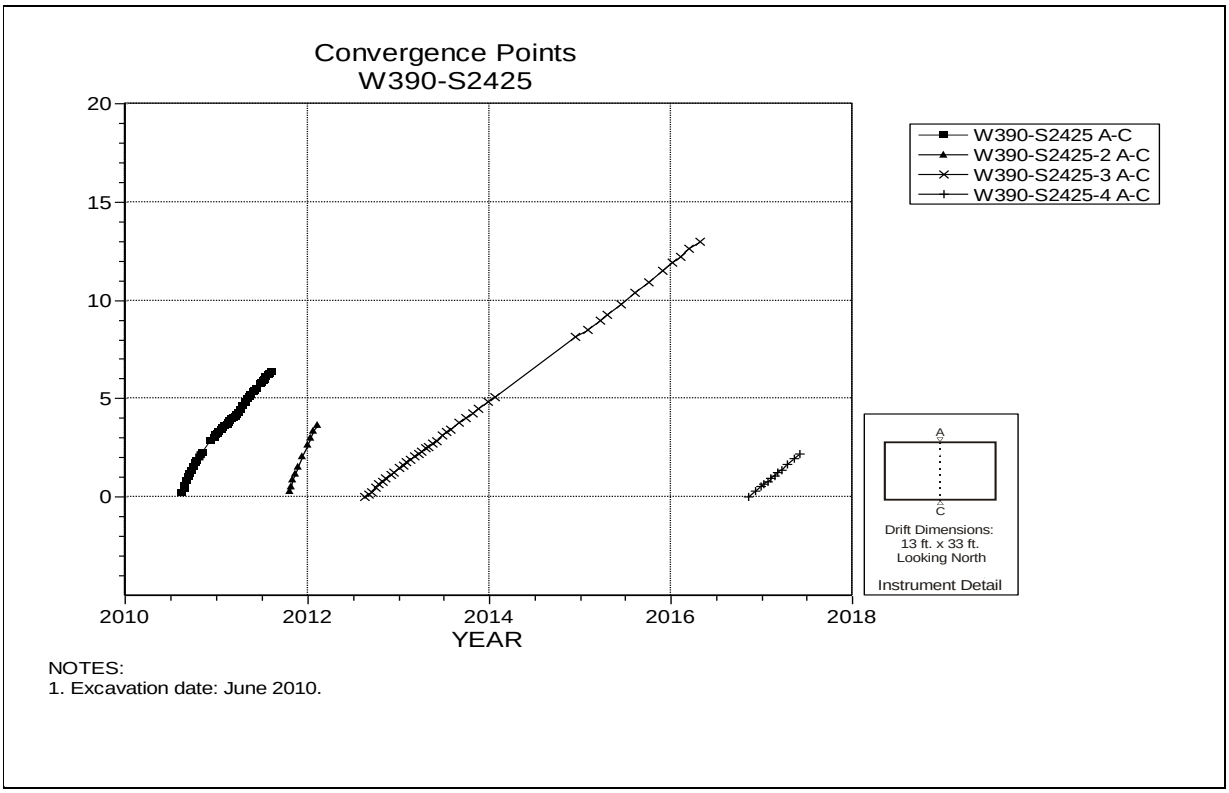

NOTES:
1. Excavation date: June 2010.

Figure 5-37 Convergence Point Array –
Room 1 Panel 7 at W390 S2425 – Roof to Floor

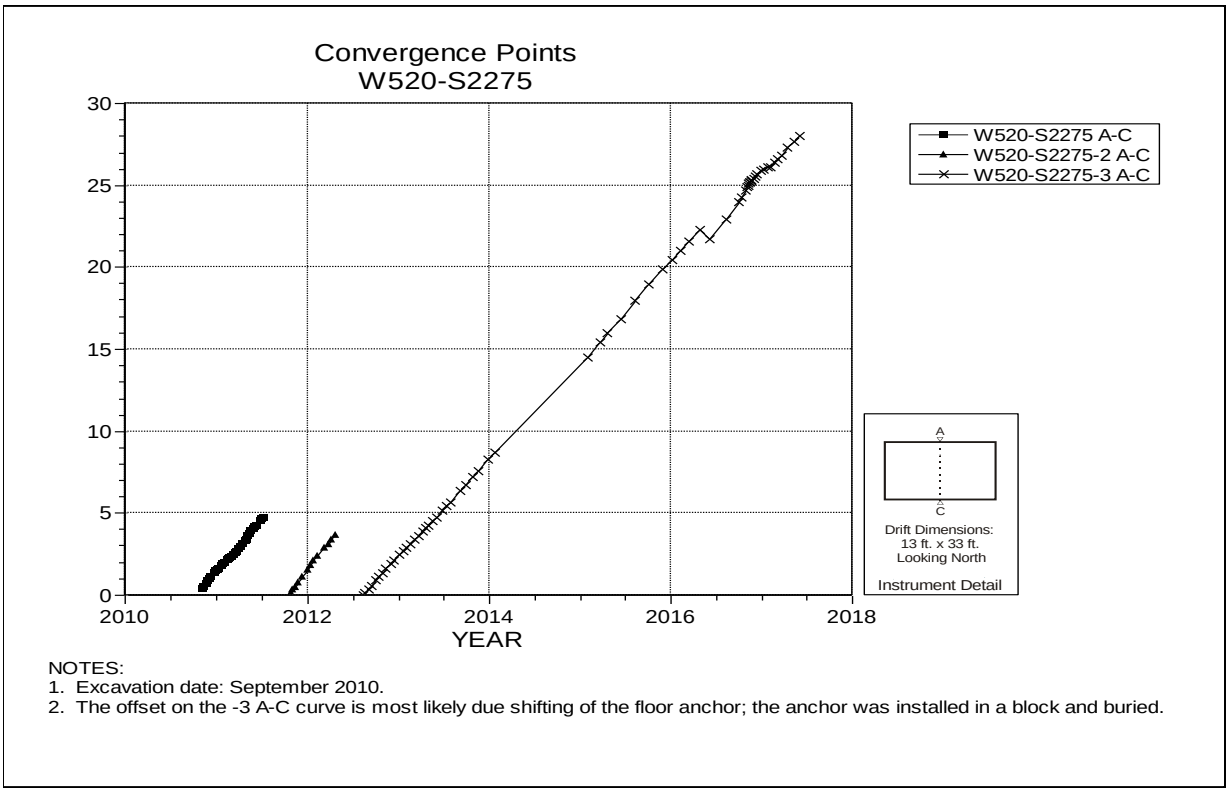

NOTES:
1. Excavation date: September 2010.
2. The offset on the -3 A-C curve is most likely due shifting of the floor anchor; the anchor was installed in a block and buried.

Figure 5-38 Convergence Point Array –
Room 2 Panel 7 at W520 S2275 – Roof to Floor

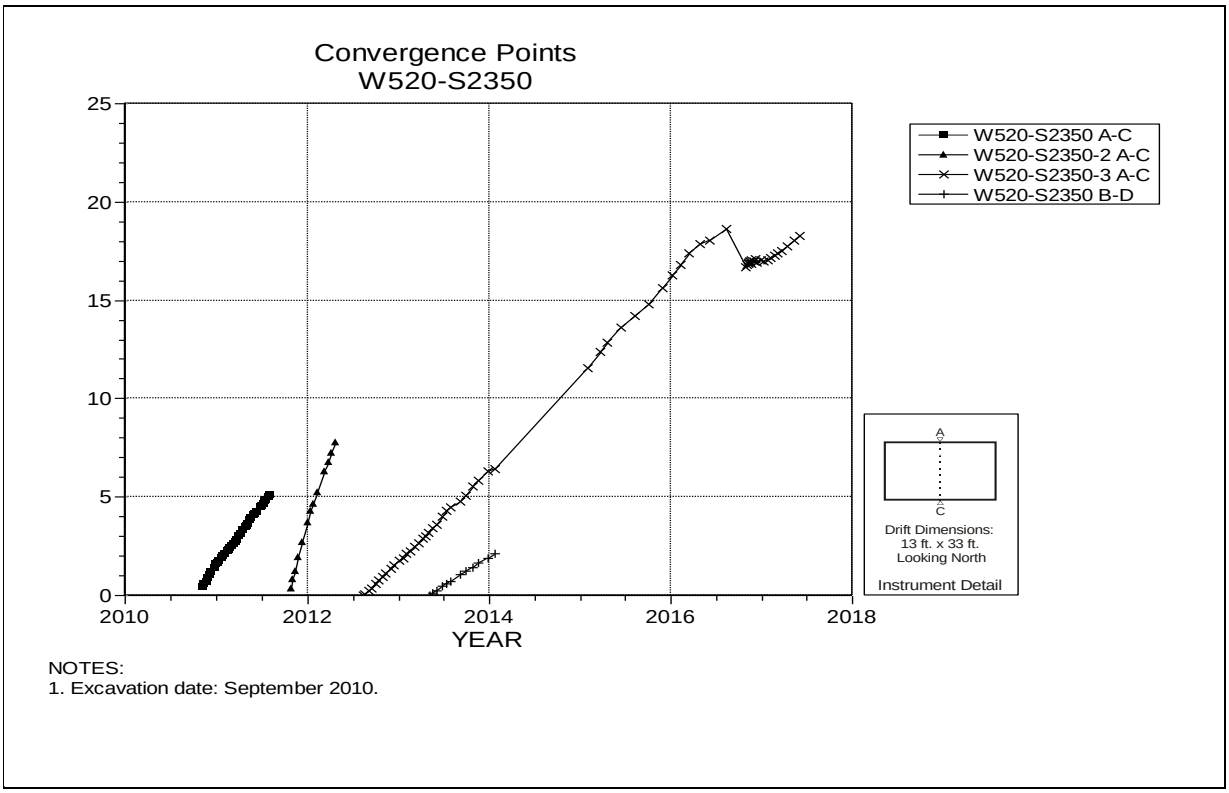

Figure 5-39 Convergence Point Array –
Room 2 Panel 7 at W520 S2350 – All Chords

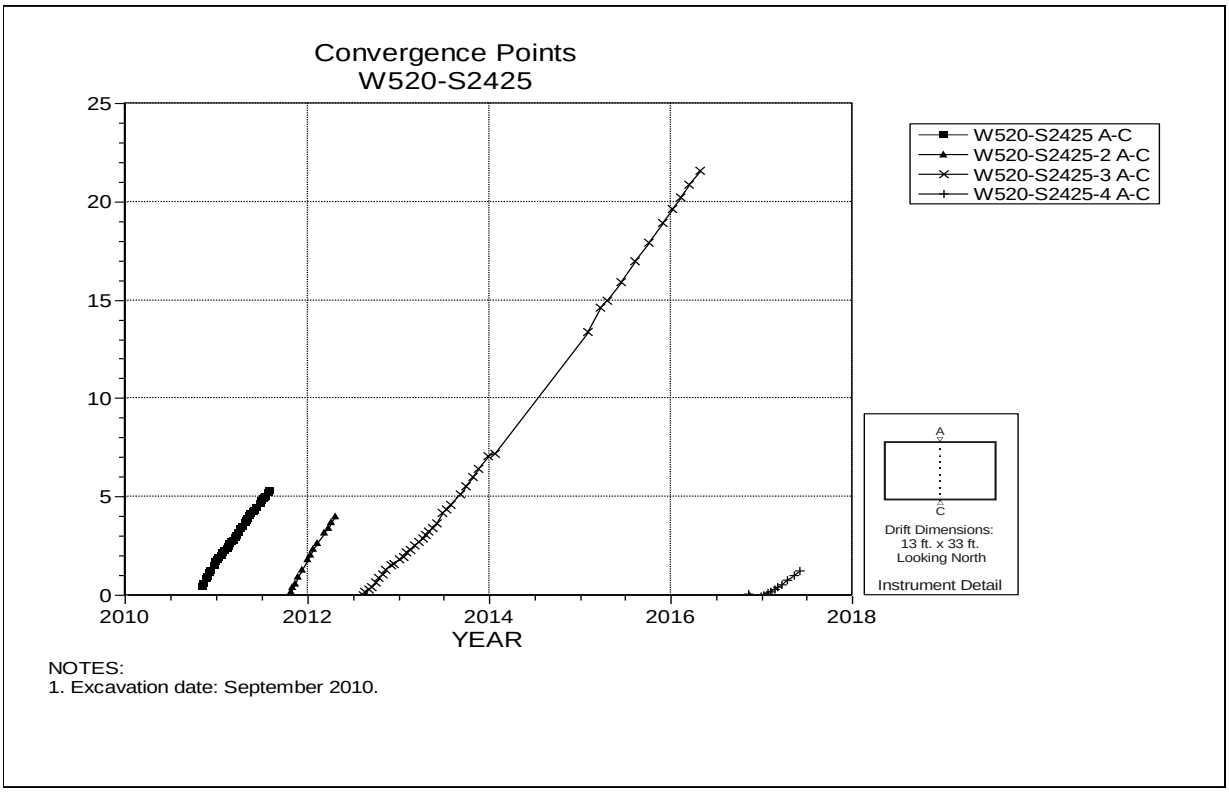

Figure 5-40 Convergence Point Array –
Room 2 Panel 7 at W520 S2425 – Roof to Floor

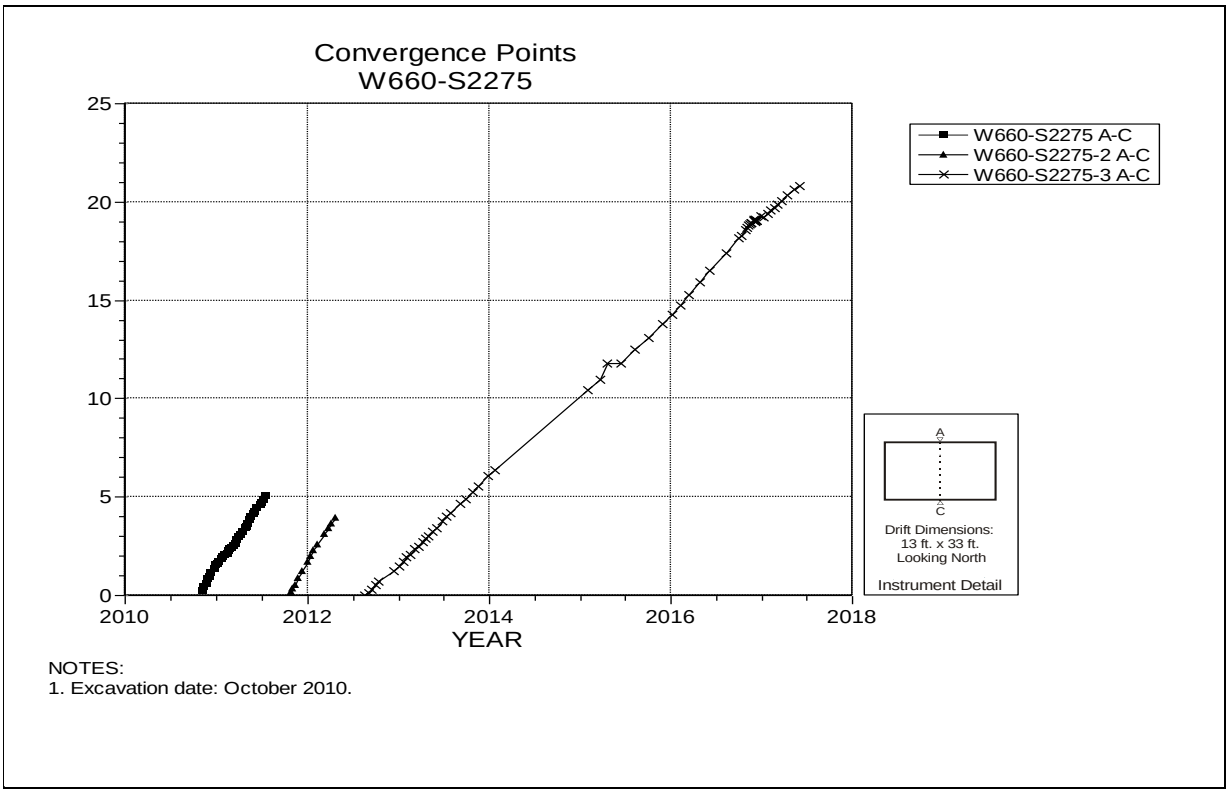

Figure 5-41 Convergence Point Array –
Room 3 Panel 7 W660 S2275 – Roof to Floor

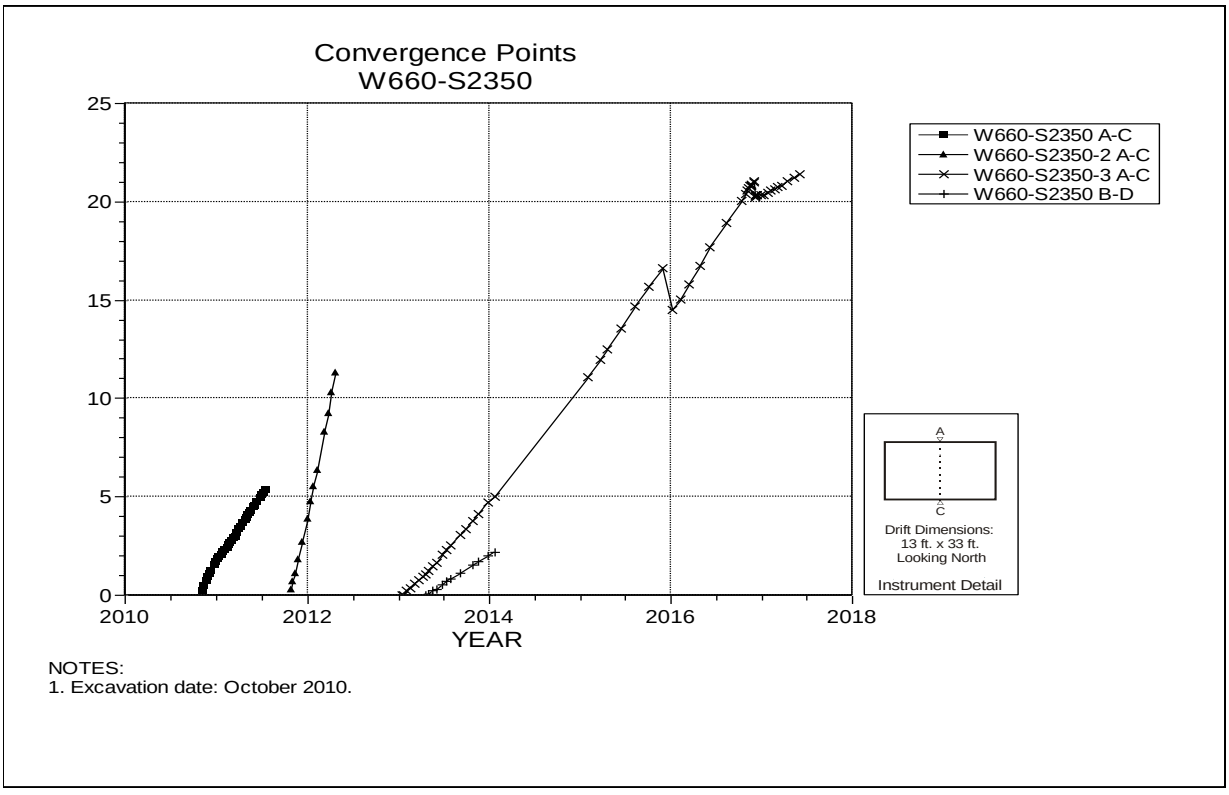

Figure 5-42 Convergence Point Array –
Room 3 Panel 7 at W660 S2350 – All Chords

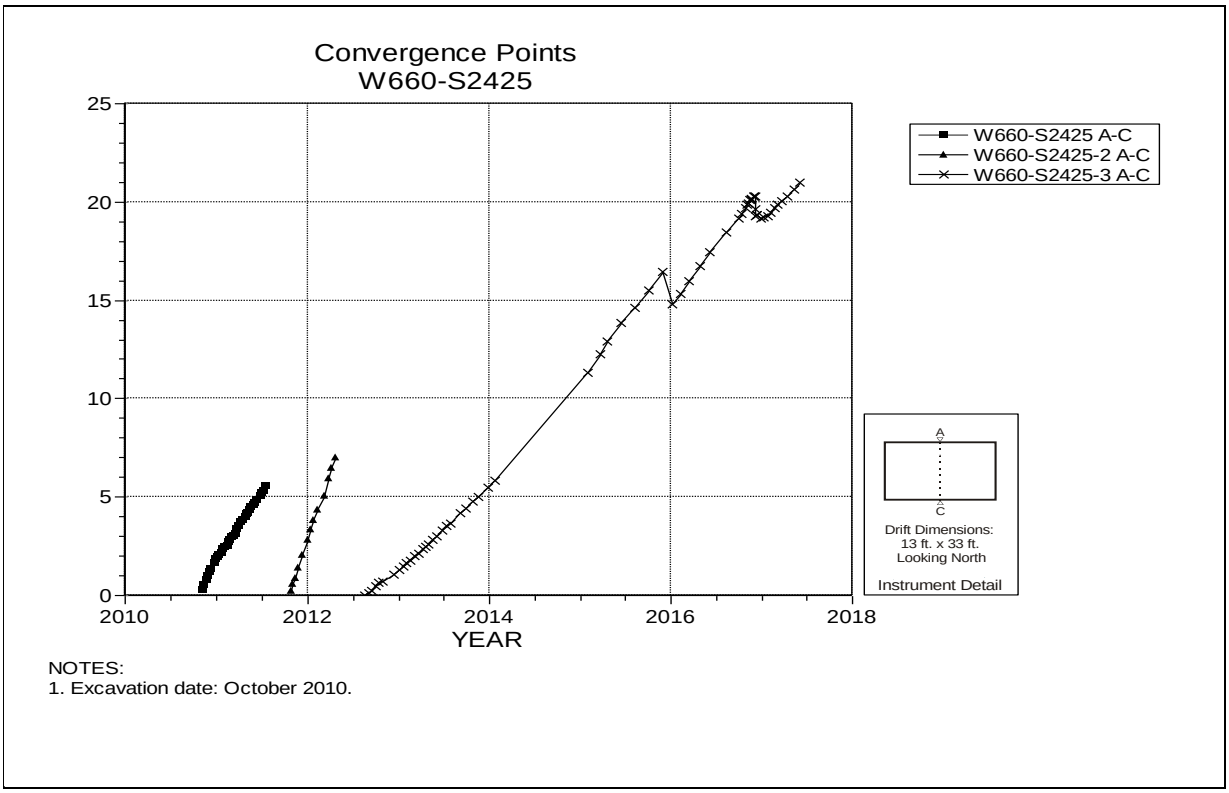

Figure 5-43 Convergence Point Array –
Room 3 Panel 7 at W660 S2425 – Roof to Floor

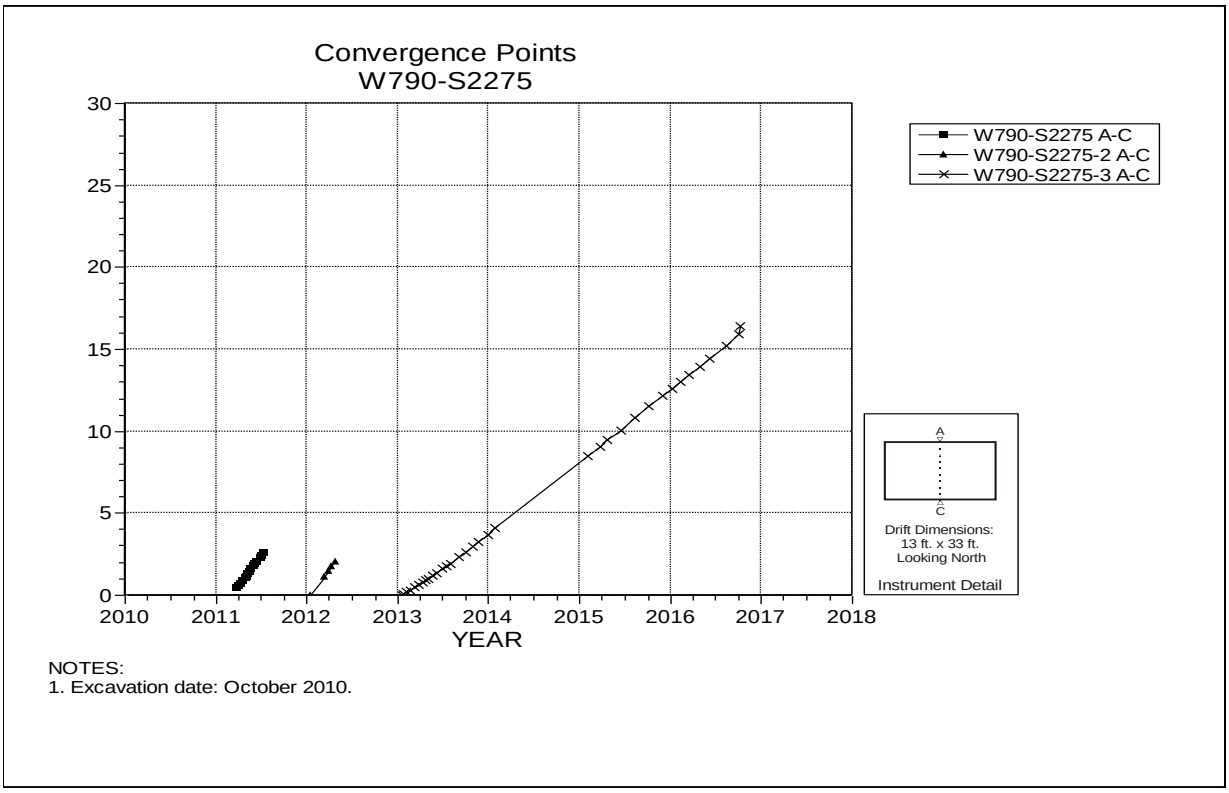

Figure 5-44 Convergence Point Array –
Room 4 Panel 7 at W790 S2275– Roof to Floor

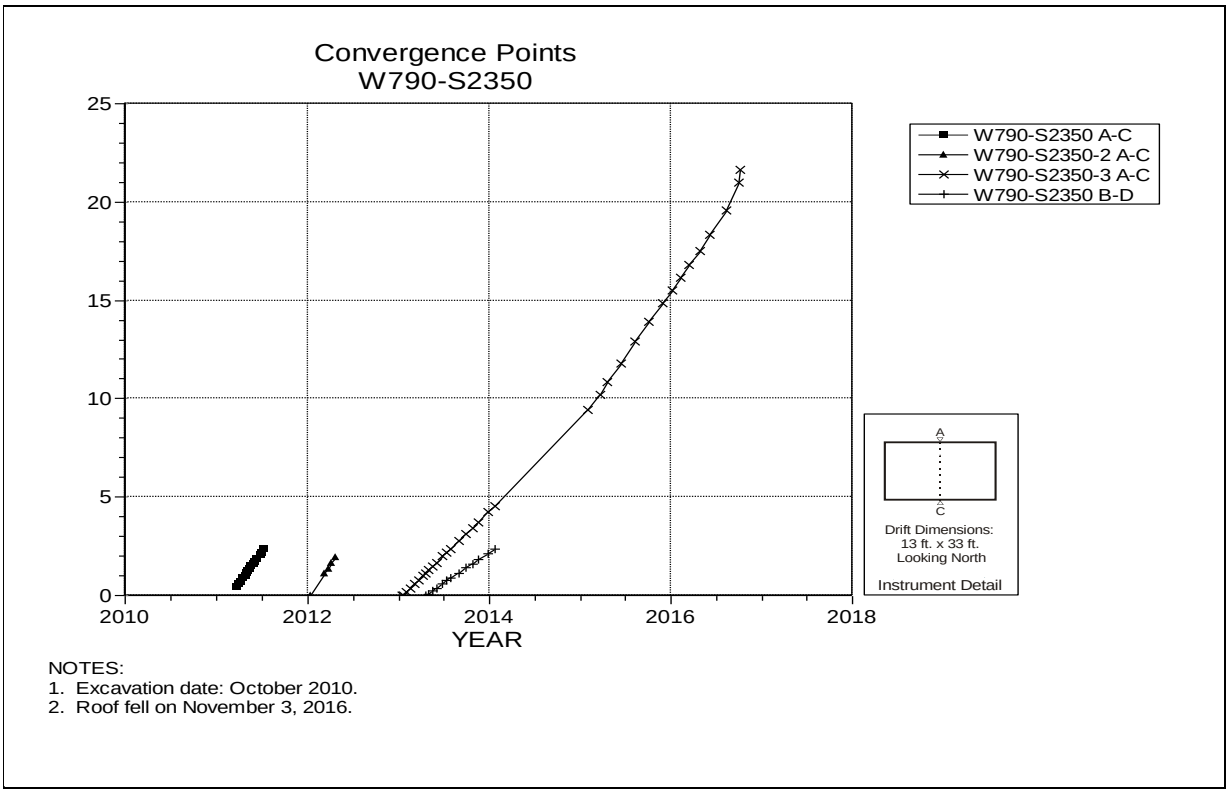

Figure 5-45 Convergence Point Array –
Room 4 Panel 7 at W790 S2350 – All Chords

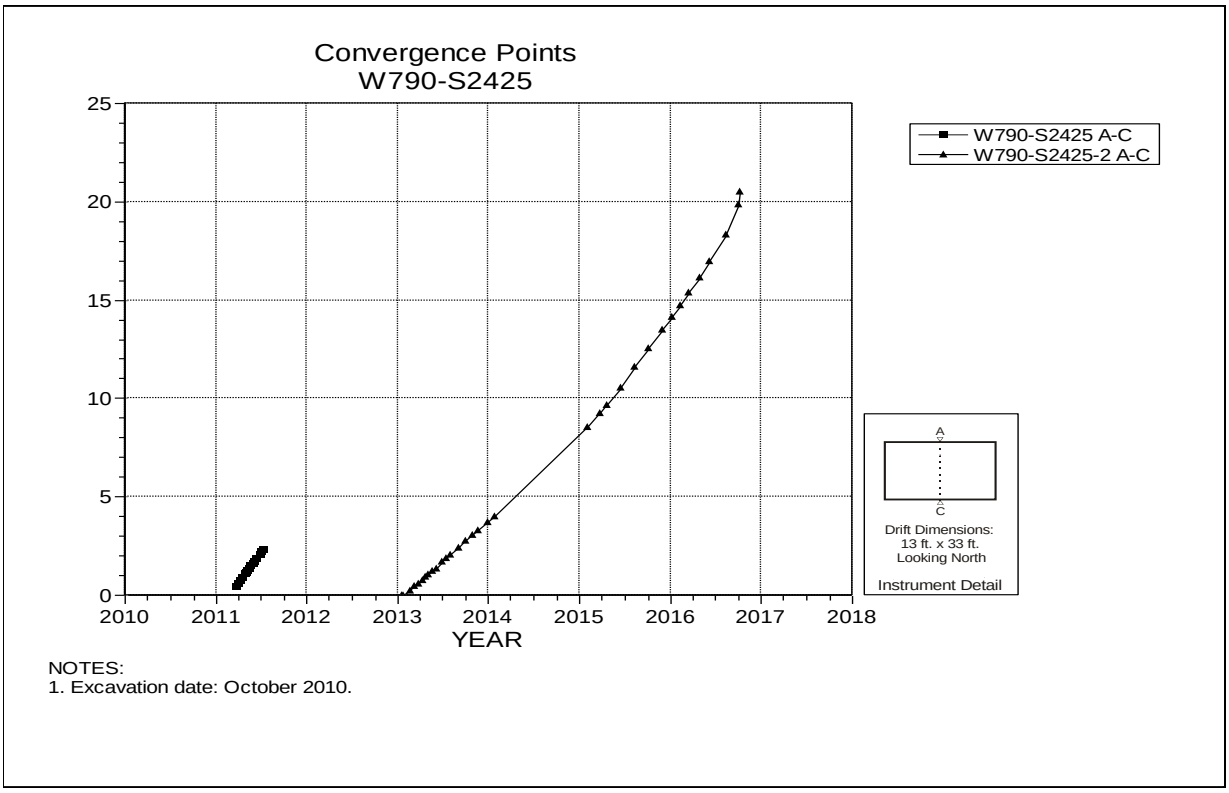

Figure 5-46 Convergence Point Array –
Room 4 Panel 7 at W790 S2425 – Roof to Floor

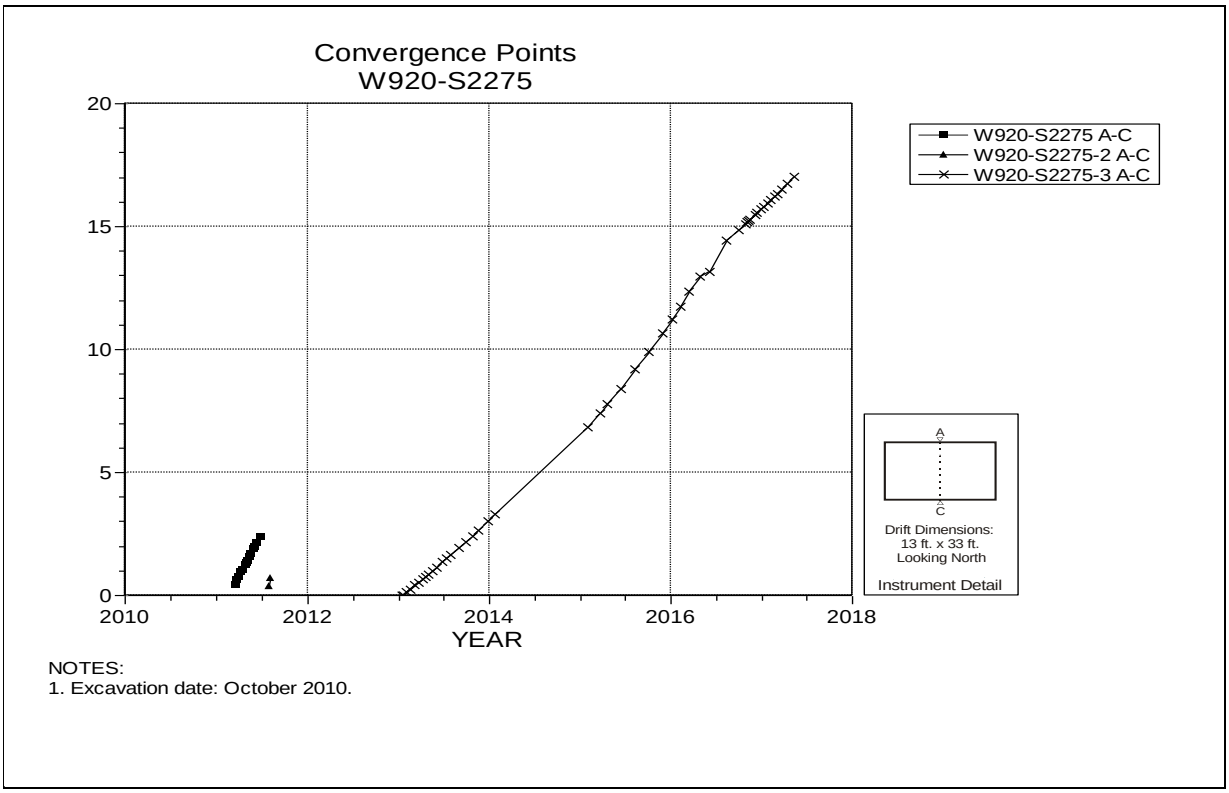

Figure 5-47 Convergence Point Array –
Room 5 Panel 7 at W920 S2275 – Roof to Floor

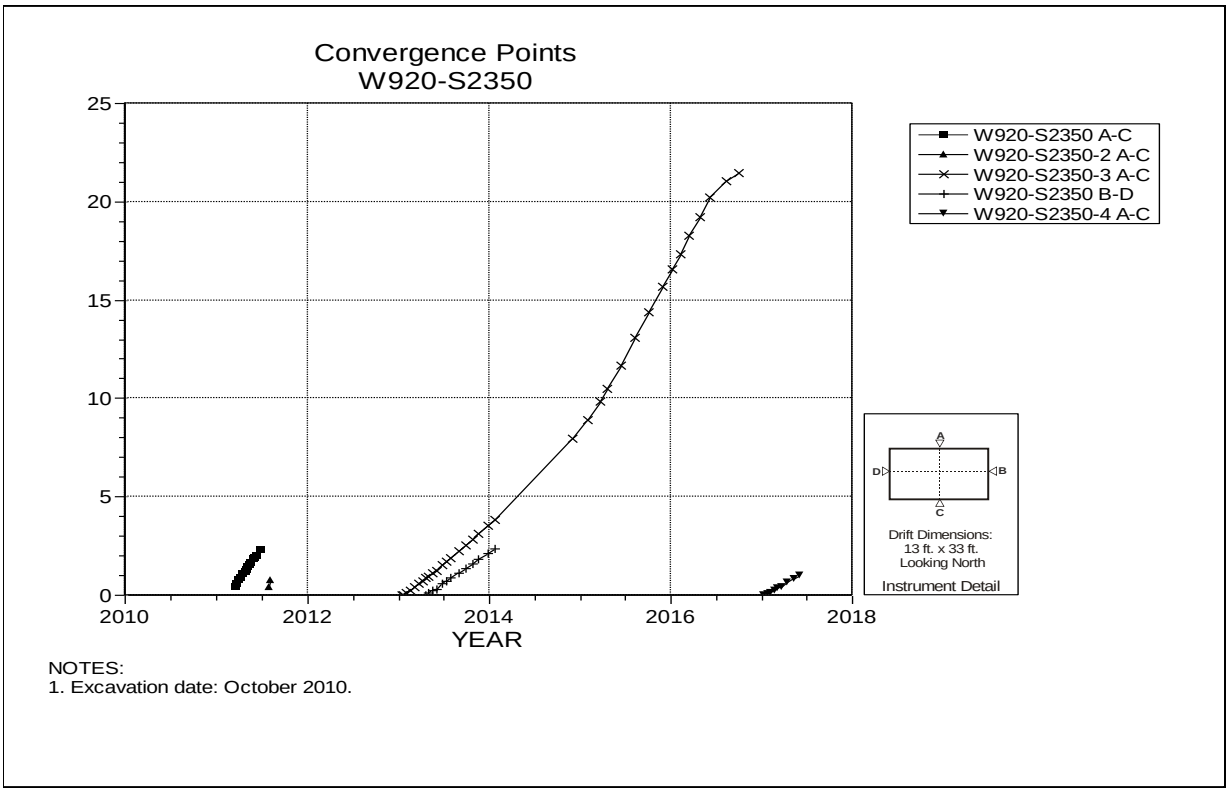

Figure 5-48 Convergence Point Array –
Room 5 Panel 7 at W920 S2350 – All Chords

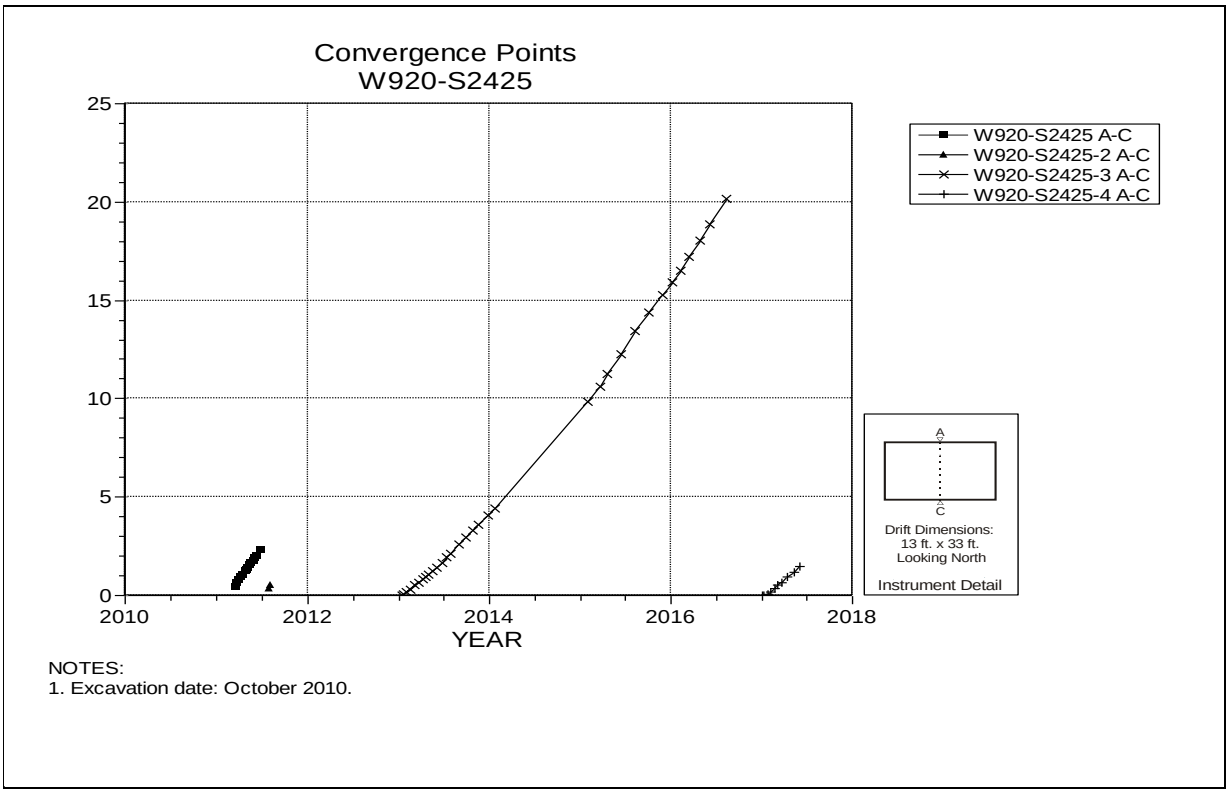

Figure 5-49 Convergence Point Array –
Room 5 Panel 7 at W920 S2425 – Roof to Floor

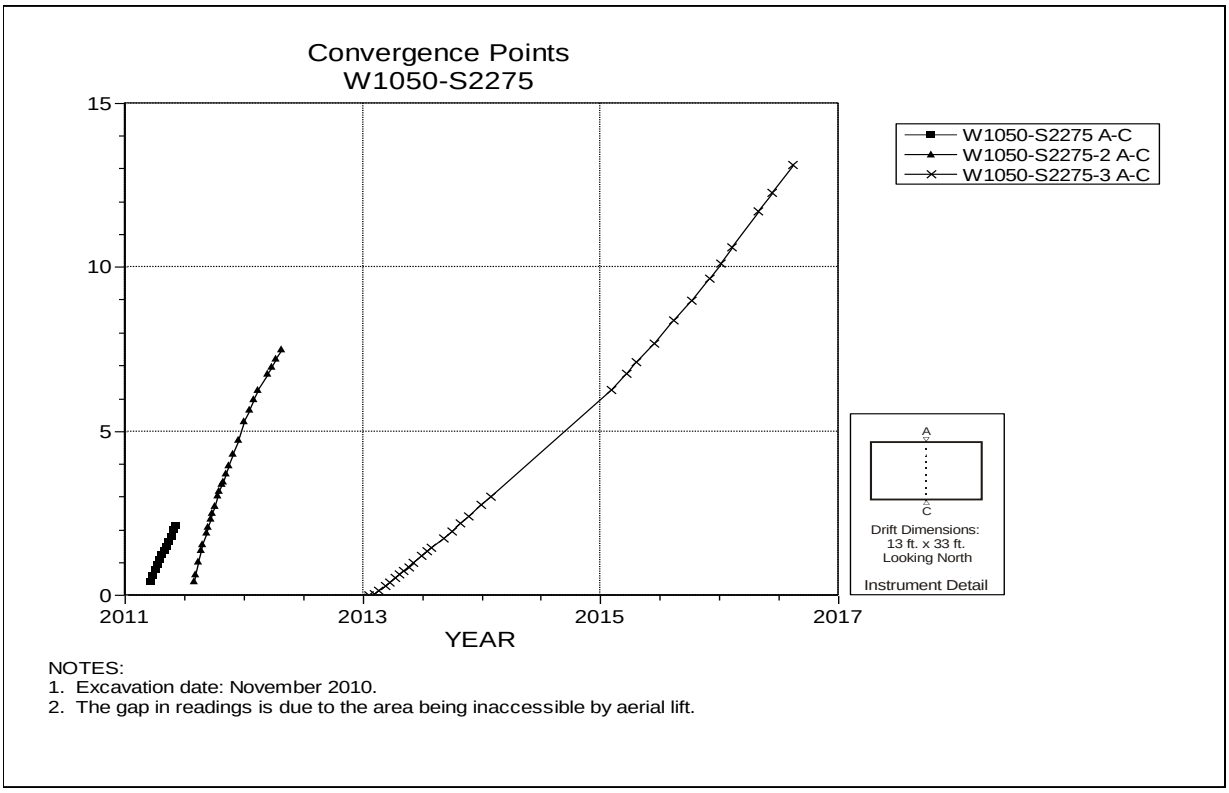

Figure 5-50 Convergence Point Array –
Room 6 Panel 7 at W1050 S2275 – Roof to Floor

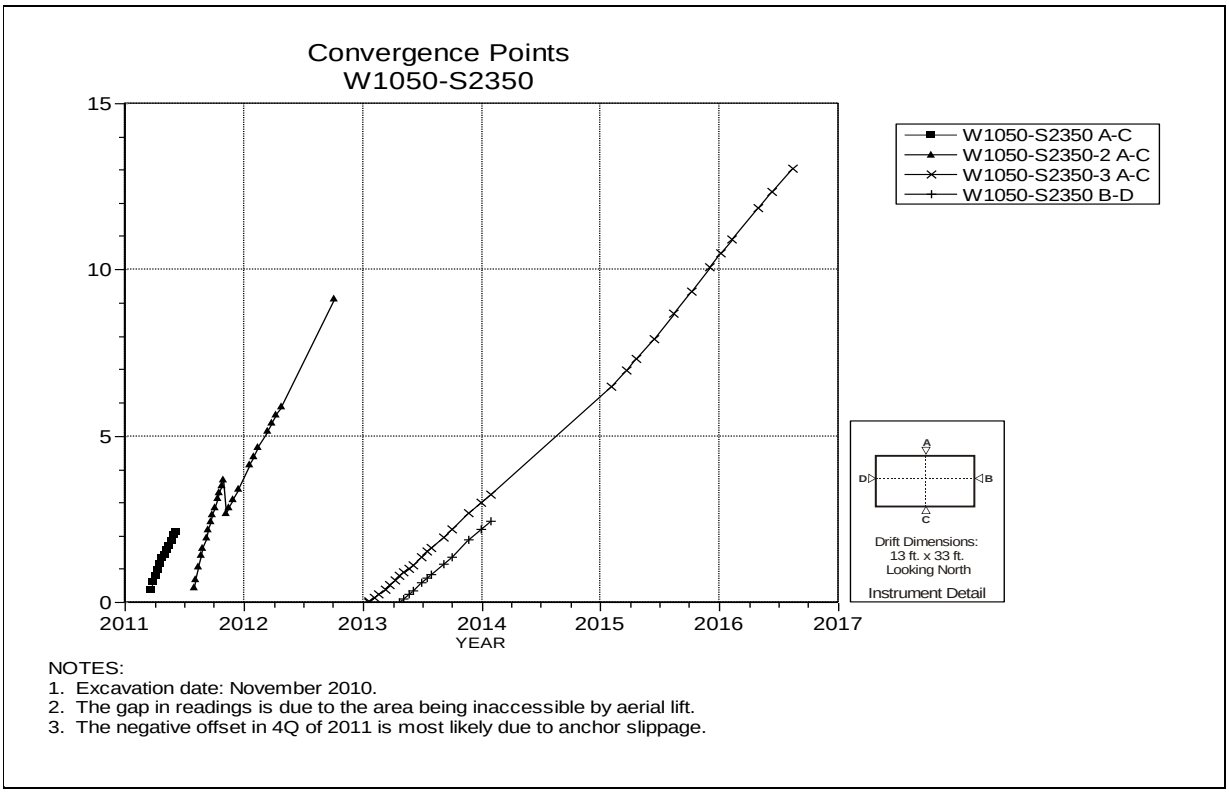

NOTES:
1. Excavation date: November 2010.
2. The gap in readings is due to the area being inaccessible by aerial lift.
3. The negative offset in 4Q of 2011 is most likely due to anchor slippage.

Figure 5-51 Convergence Point Array –
Room 6 Panel 7 at W1050 S2350 – All Chords

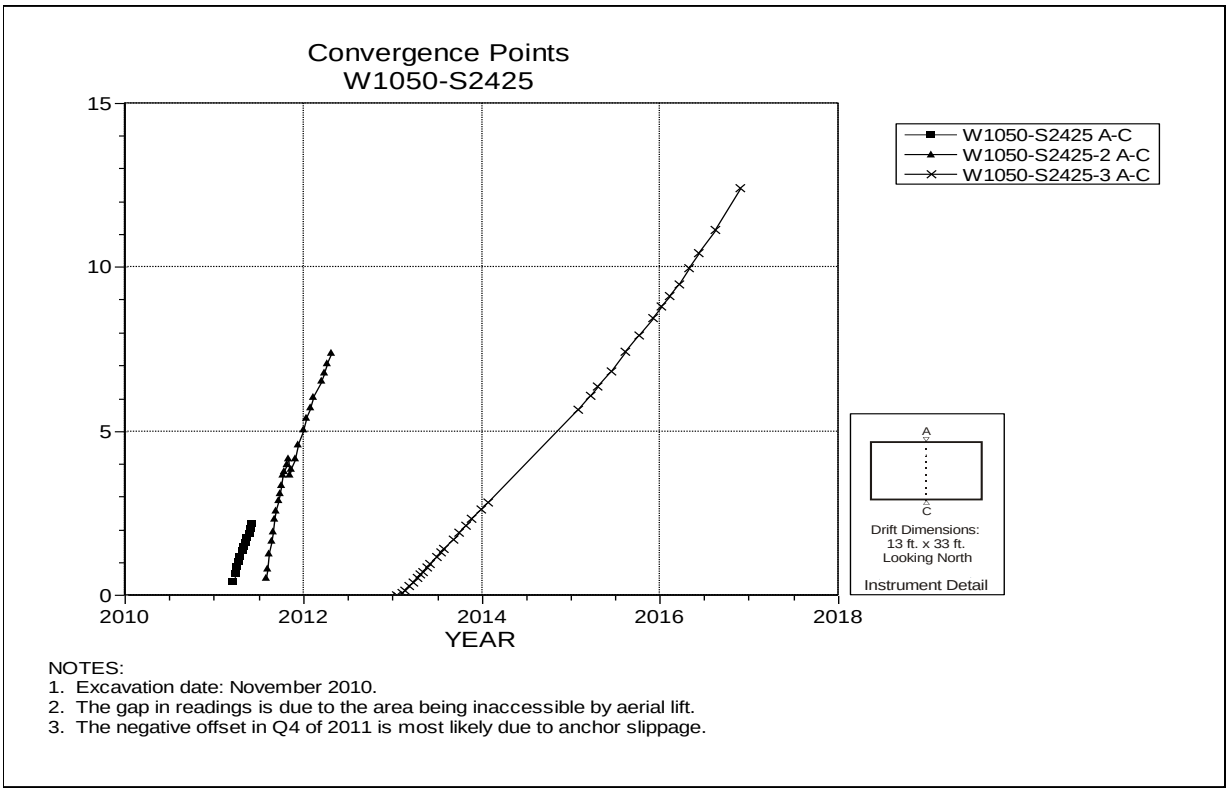

NOTES:
1. Excavation date: November 2010.
2. The gap in readings is due to the area being inaccessible by aerial lift.
3. The negative offset in Q4 of 2011 is most likely due to anchor slippage.

Figure 5-52 Convergence Point Array –
Room 6 Panel 7 at W1050 S2425 – Roof to Floor

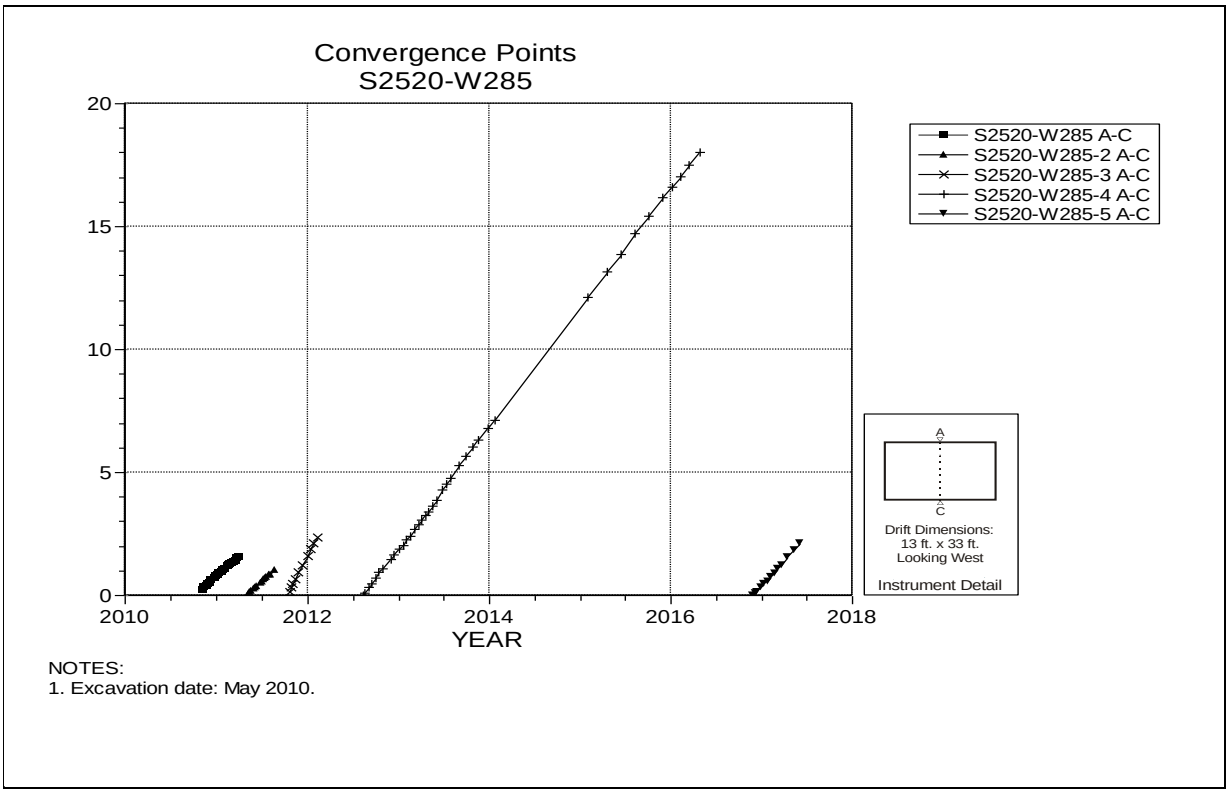

Figure 5-53 Convergence Point Array –
Panel 7 Intake Drift at S2520 W285 – Roof to Floor

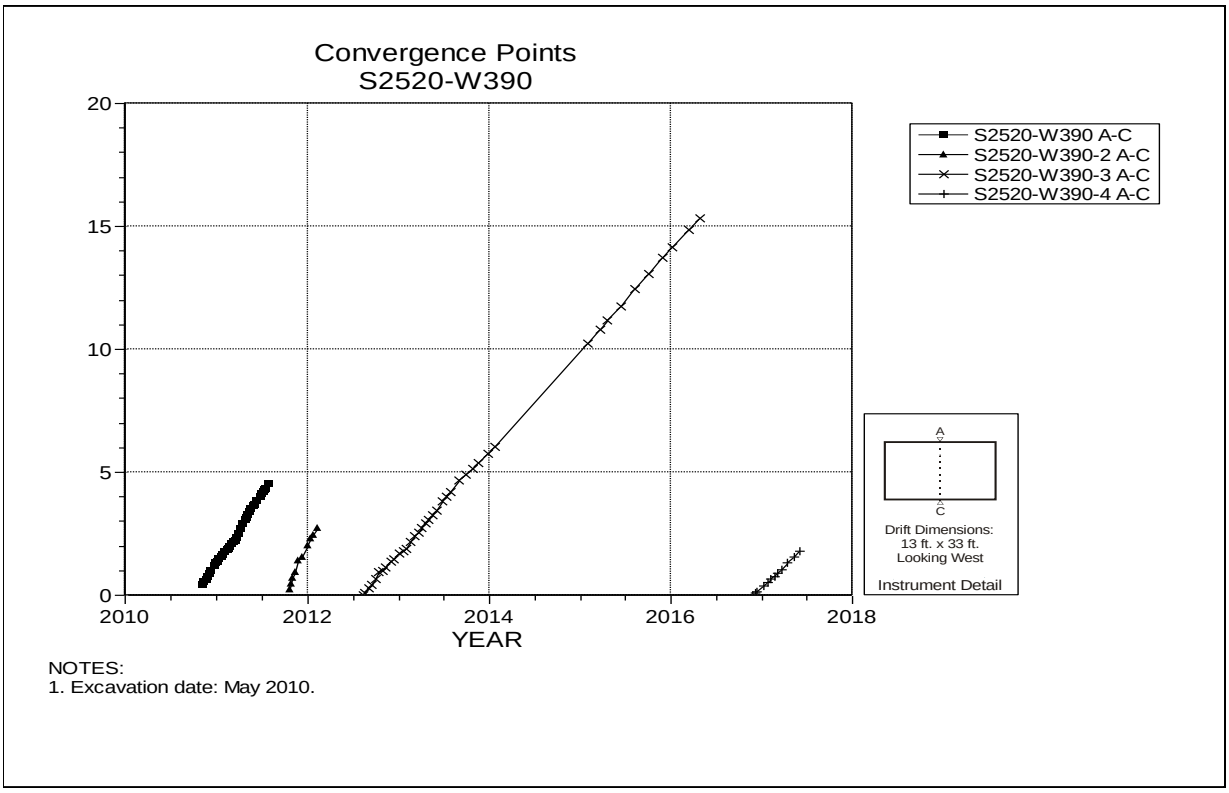

Figure 5-54 Convergence Point Array –
Panel 7 Intake Drift at S2520 W390 – Roof to Floor

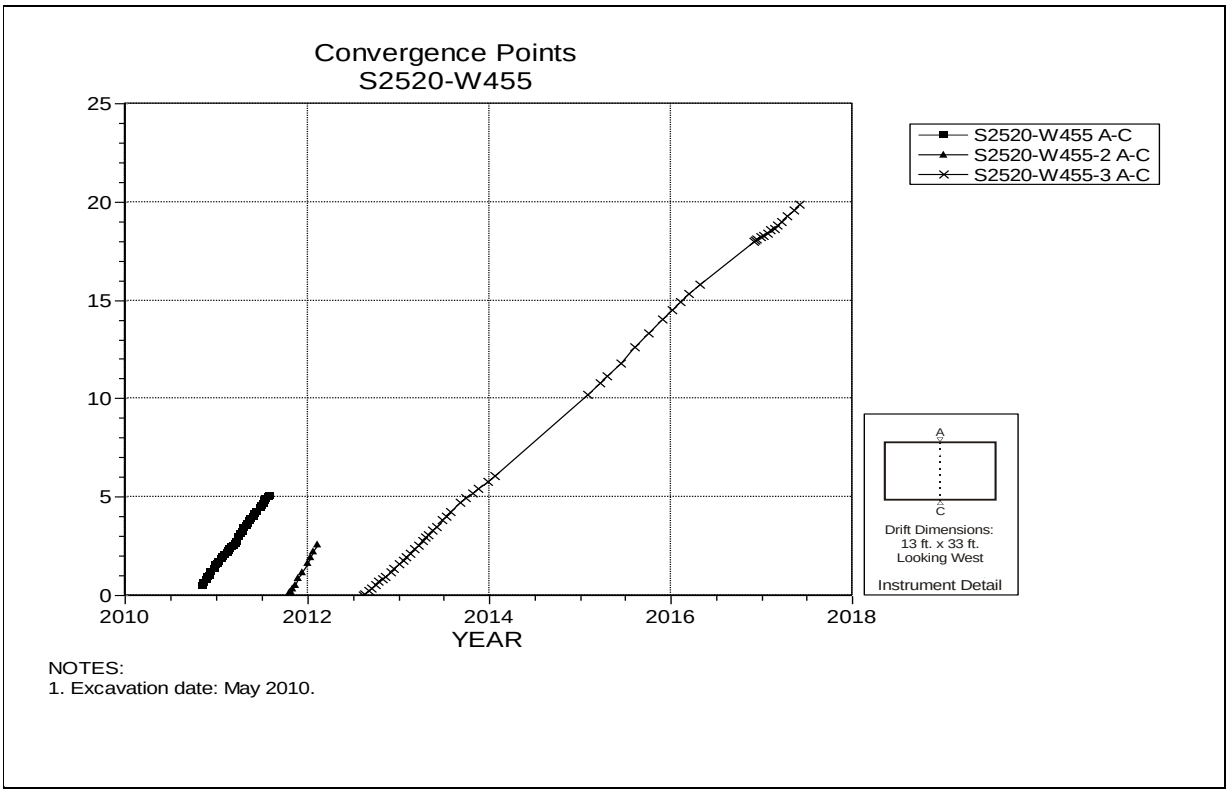

Figure 5-55 Convergence Point Array –
Panel 7 Intake Drift at S2520 W455 – Roof to Floor

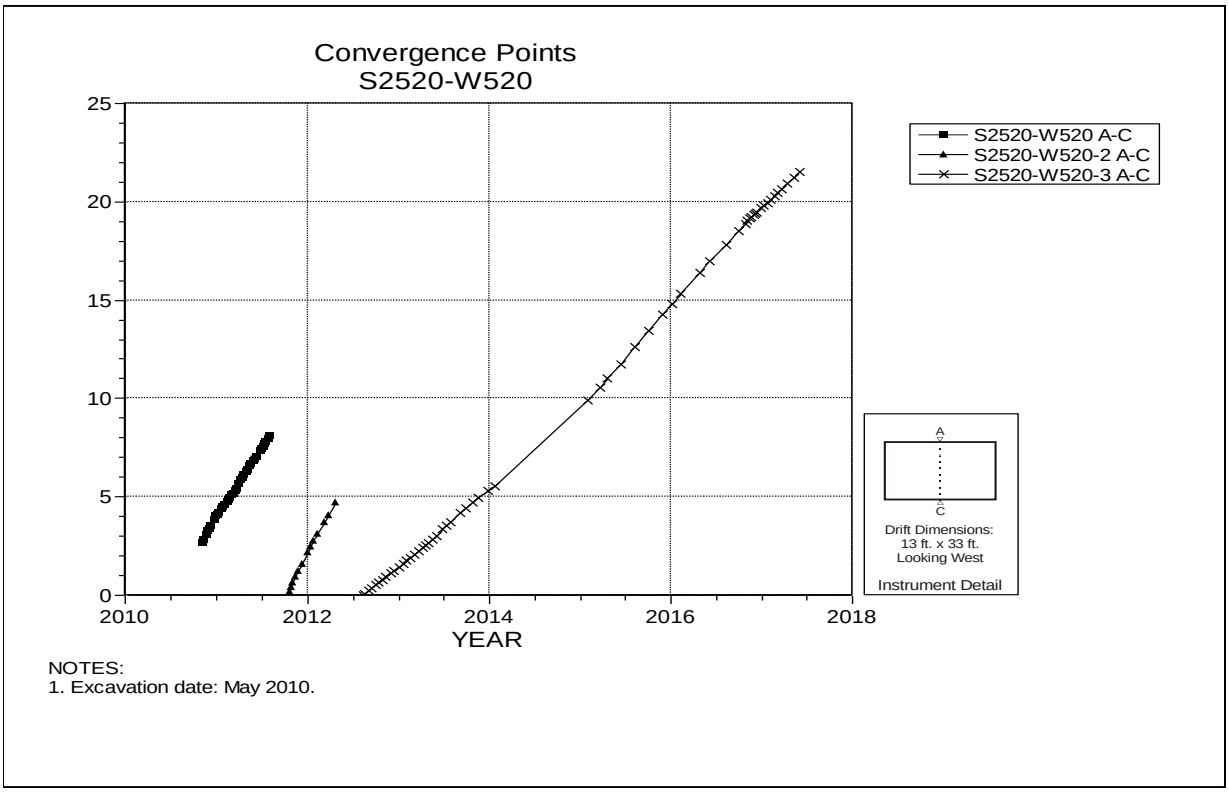

Figure 5-56 Convergence Point Array –
Panel 7 Intake Drift at S2520 W520 – Roof to Floor

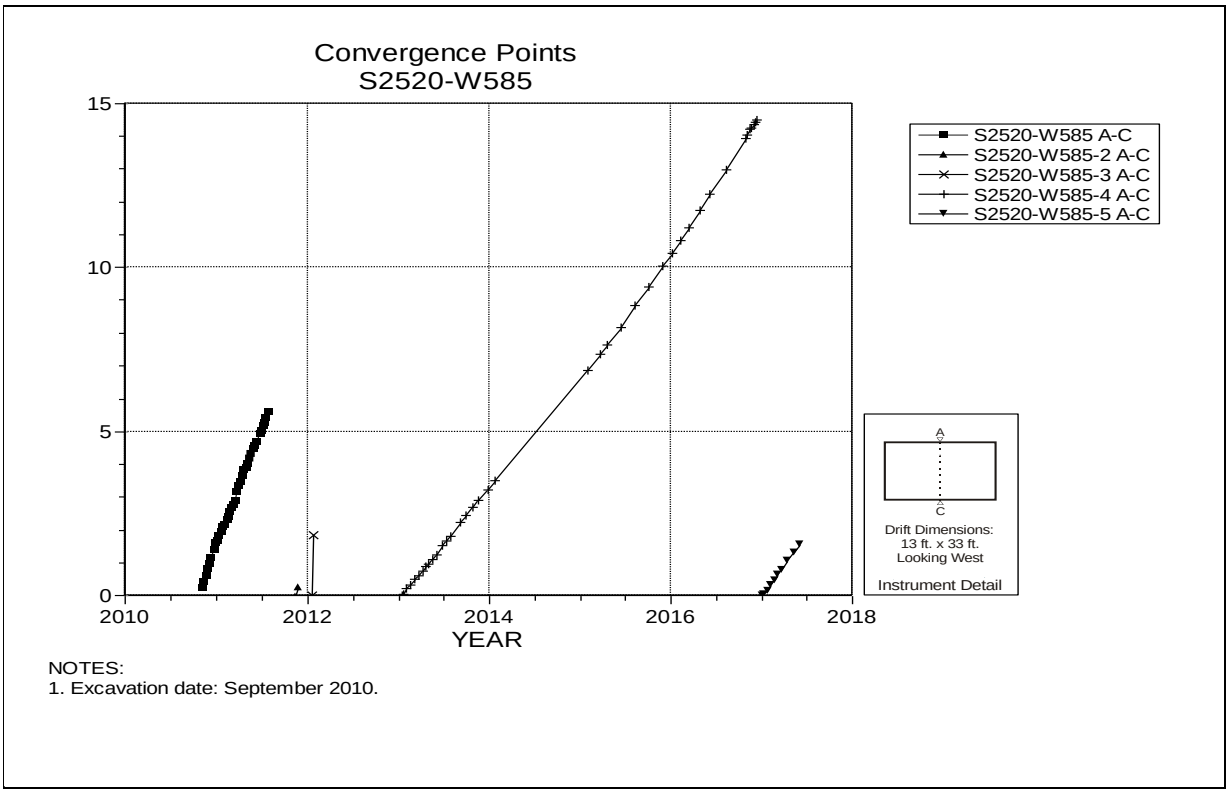

Figure 5-57 Convergence Point Array –
Panel 7 Intake Drift at S2520 W585 – Roof to Floor

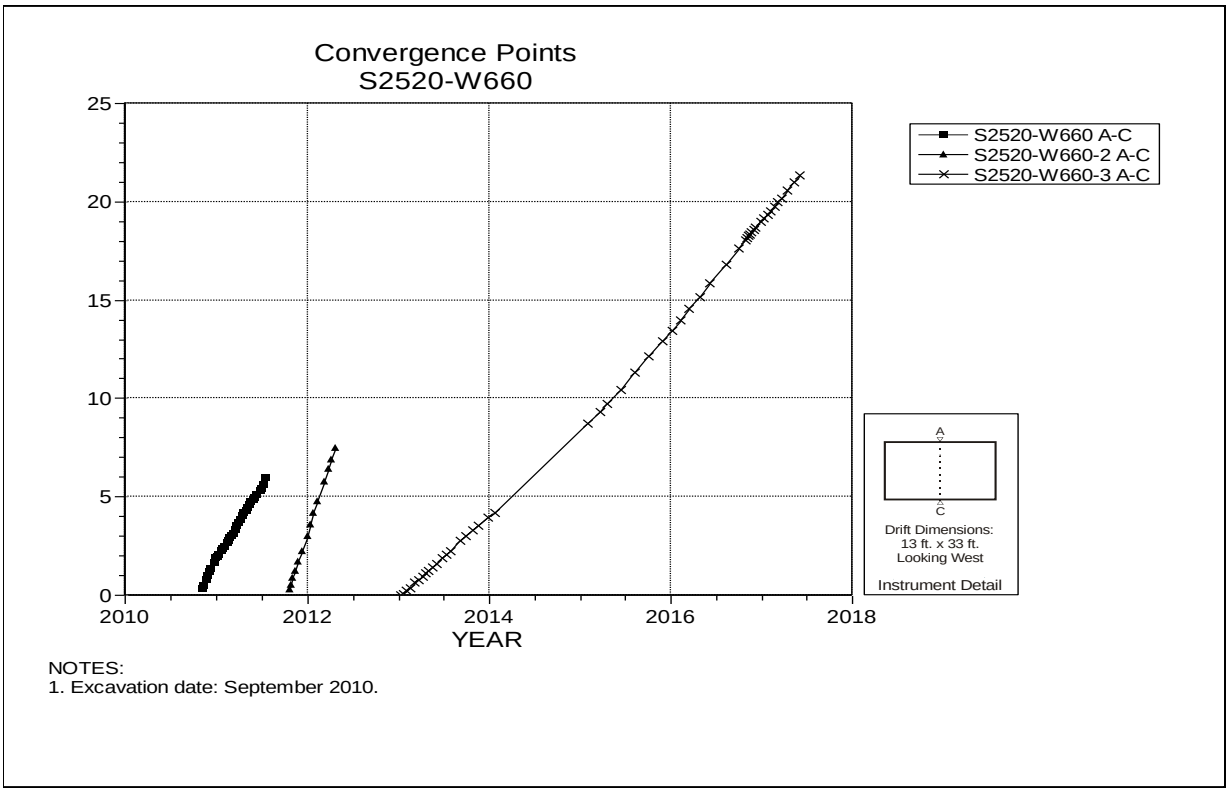

Figure 5-58 Convergence Point Array –
Panel 7 Intake Drift at S2520 W660 – Roof to Floor

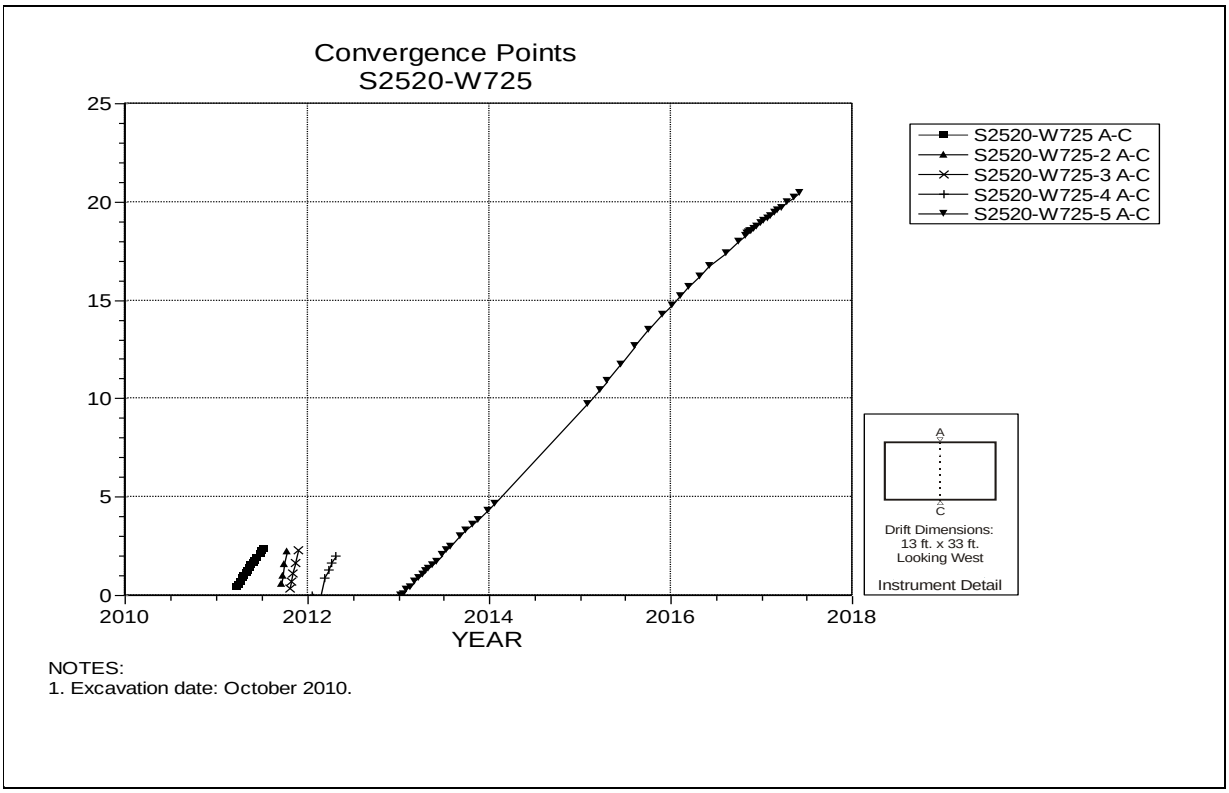

Figure 5-59 Convergence Point Array –
Panel 7 Intake Drift at S2520 W725 – Roof to Floor

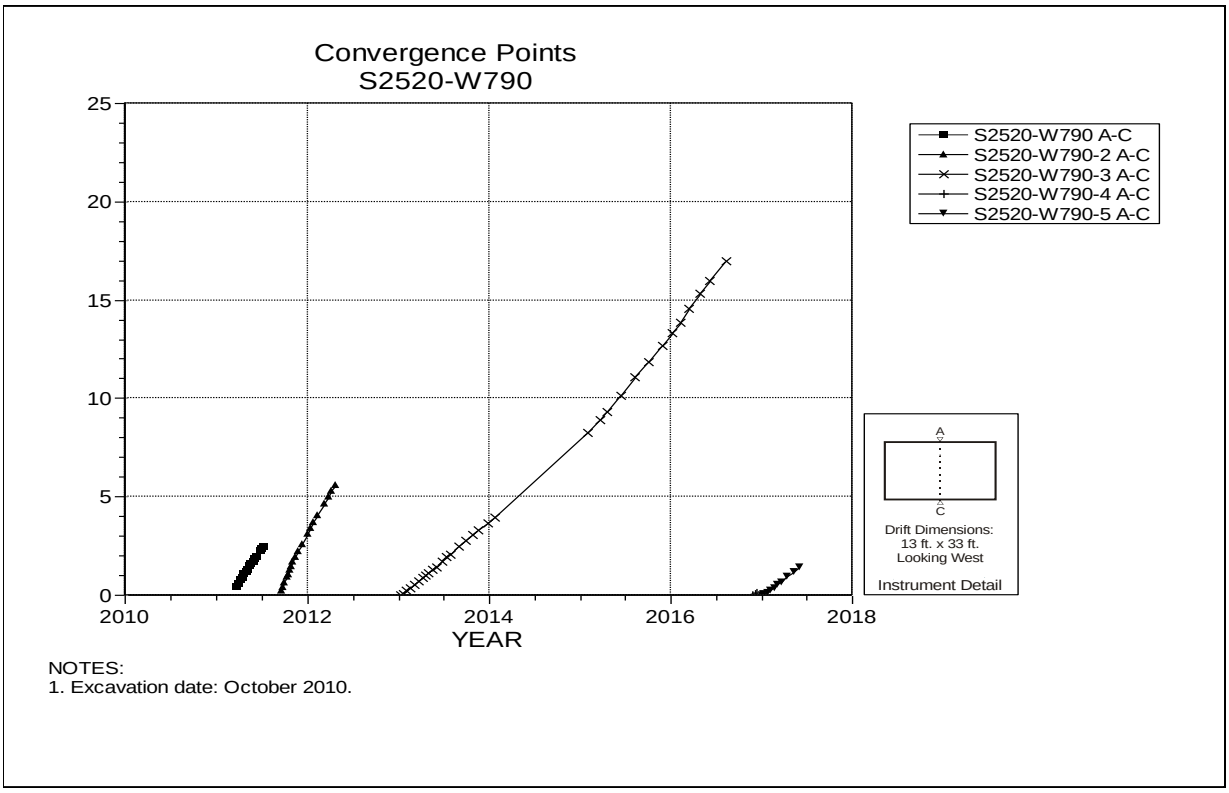

Figure 5-60 Convergence Point Array –
Panel 7 Intake Drift at S2520 W790 – Roof to Floor

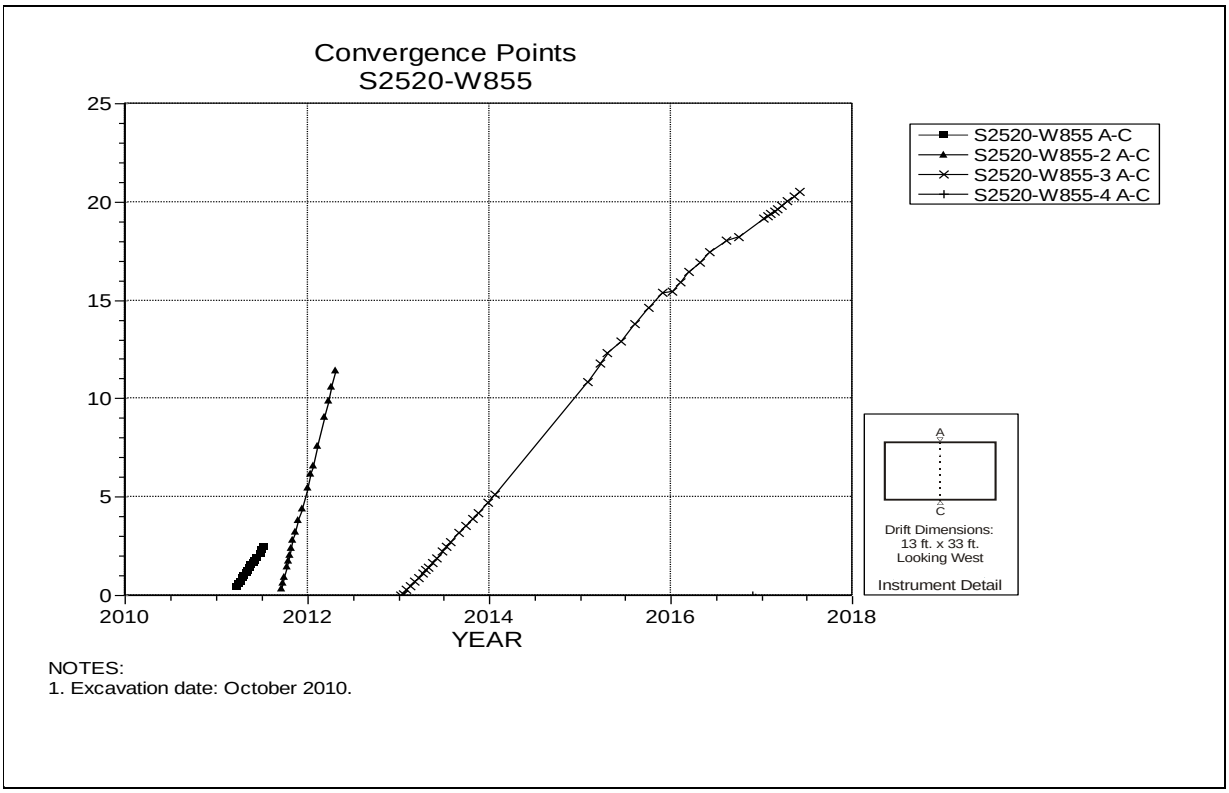

Figure 5-61 Convergence Point Array –
Panel 7 Intake Drift at S2520 W855 – Roof to Floor

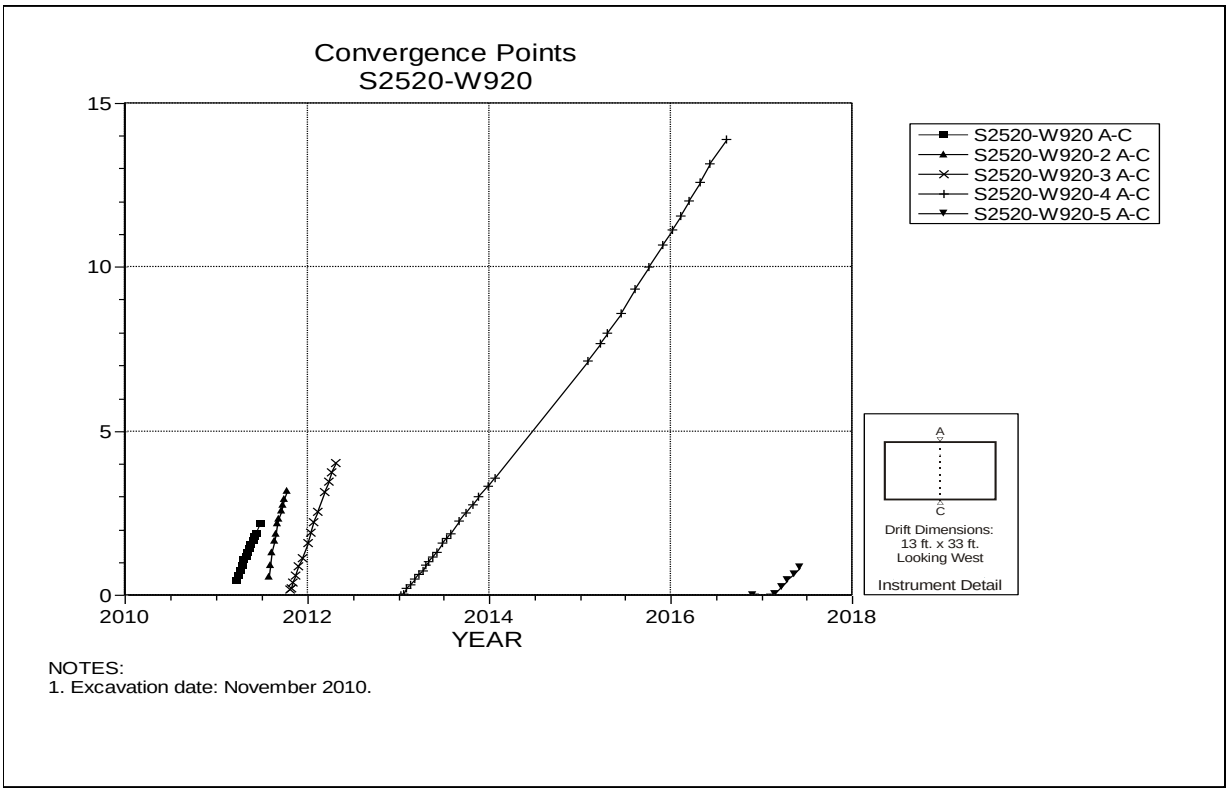

Figure 5-62 Convergence Point Array –
Panel 7 Intake Drift at S2520 W920 – Roof to Floor

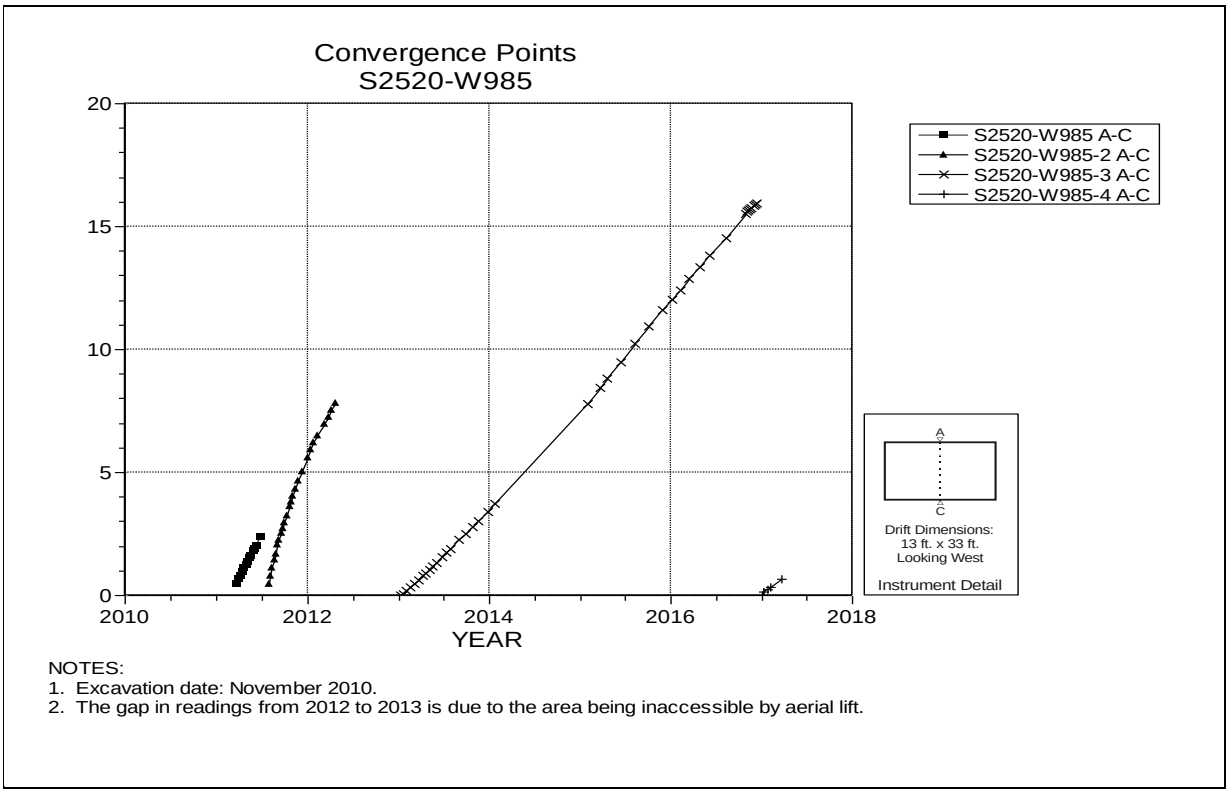

NOTES:
1. Excavation date: November 2010.
2. The gap in readings from 2012 to 2013 is due to the area being inaccessible by aerial lift.

Figure 5-63 Convergence Point Array –
Panel 7 Intake Drift at S2520 W985 – Roof to Floor

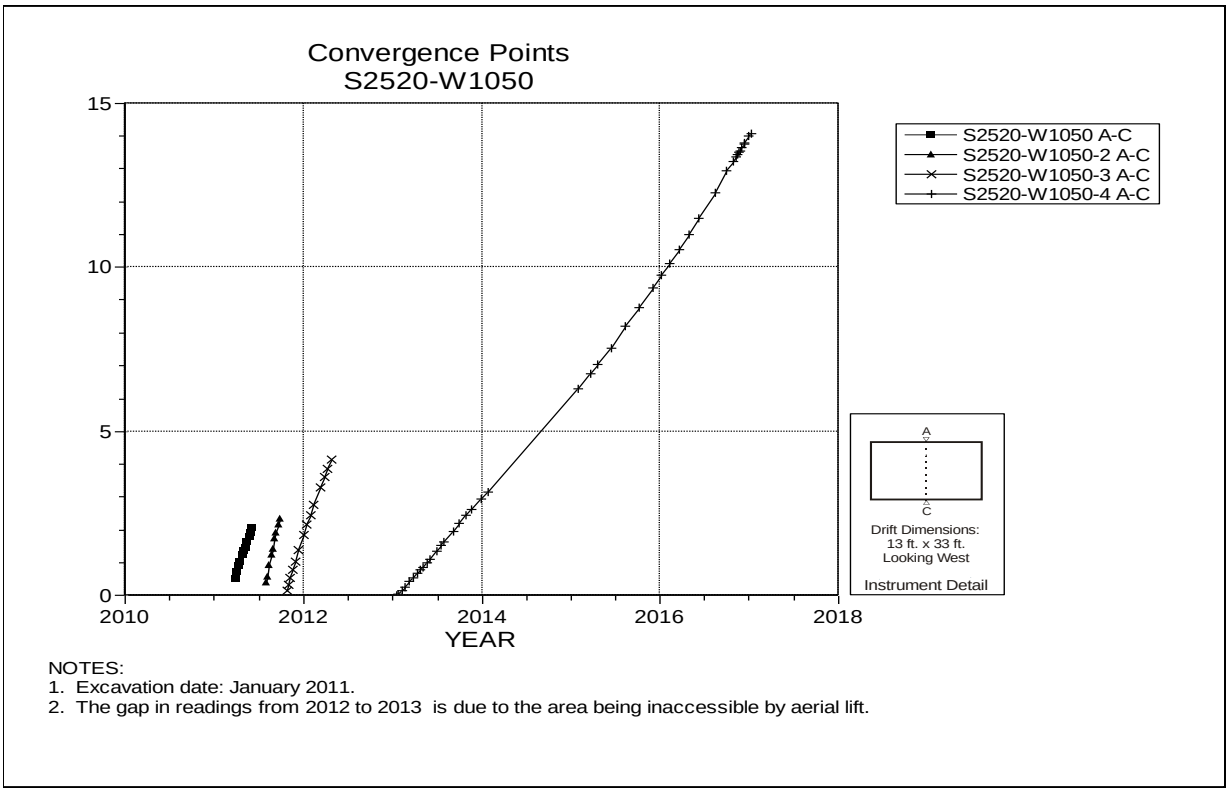

NOTES:
1. Excavation date: January 2011.
2. The gap in readings from 2012 to 2013 is due to the area being inaccessible by aerial lift.

Figure 5-64 Convergence Point Array –
Panel 7 Intake Drift at S2520 W1050 – Roof to Floor

Table 5-4
Panel 8 Data Analysis

Convergence Points

Field Tag	Location	Figure Number	Last Reading 2016 to 2017		Cumulative Displacement (inches)	Closure Rate 2016 to 2017 (in/year)	Closure Rate[4] 2015 to 2016 (in/year)	Rate Change Percent[4]	Comments
			Date	Inches					
S1600-W285 A-C	S1600-W285	5-65	06/27/17	7.512	7.512	1.9	2.1	-9%	
S1600-W390 A-C	S1600-W390	5-66	06/27/17	12.831	12.831	3.2	3.3	-4%	
S1600-W455 A-C	S1600-W455	5-67	06/27/17	15.300	15.300	4.2	3.7	13%	
S1600-W520 A-C	S1600-W520	5-68	06/27/17	17.752	17.752	3.9	4.0	-3%	
W390-S1682 A-C	W390-S1682	5-69	06/27/17	14.329	14.329	3.9	3.5	10%	
W390-S1765 A-C	W390-S1765	5-70	06/27/17	16.991	16.991	5.1	4.0	28%	
W390-S1846 A-C	W390-S1846	5-71	06/27/17	13.252	13.252	3.2	3.3	-3%	
W520-S1682 A-C	W520-S1682	5-72	08/19/16	9.385	9.385	3.0	2.9	3%	
W520-S1765 A-C	W520-S1765	5-73	08/19/16	10.752	10.752	3.4	3.4	0%	
W520-S1846 A-C	W520-S1846	5-74	08/19/16	10.440	10.440	3.5	3.4	4%	

[4] N/A – Insufficient data available to perform the calculation. This is usually due to the inability to read the instruments because of activities such as the removal of an instrument due to floor, rib or back trimming; locations blocked by equipment or waste disposal; installation timing, access issues, etc.

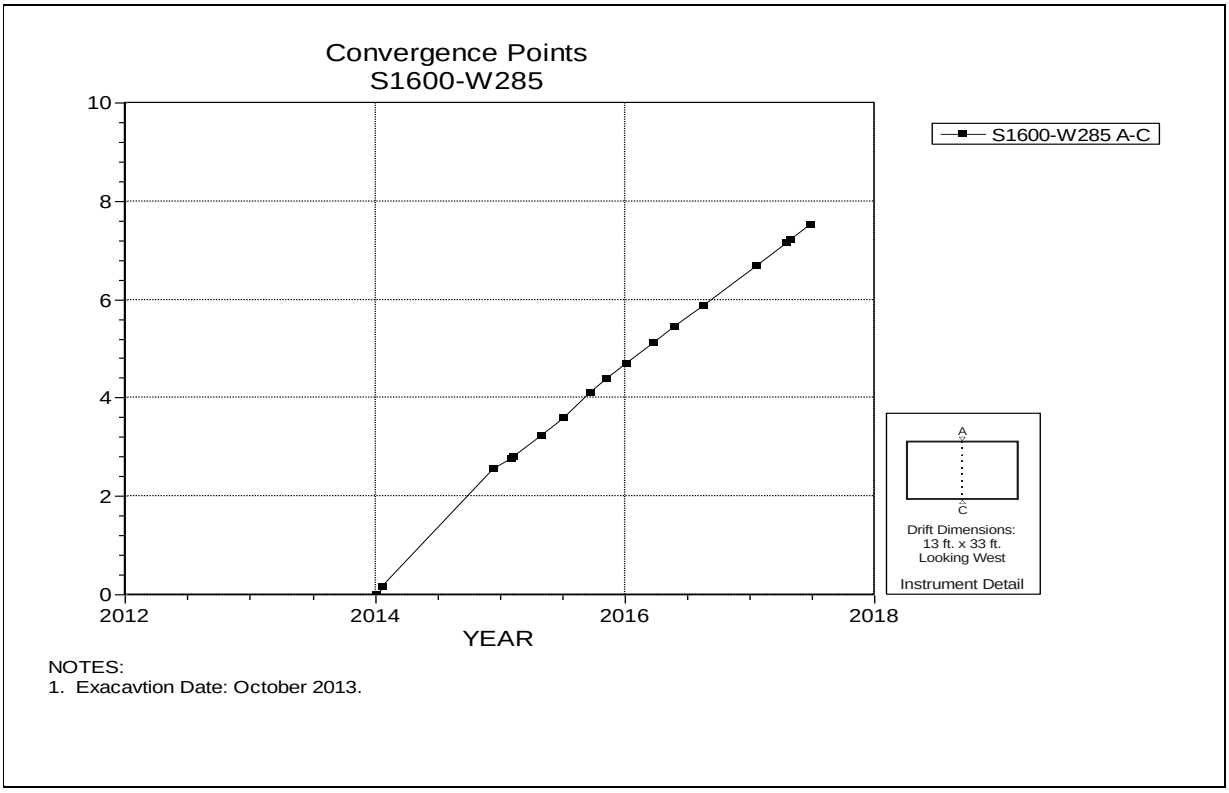

Figure 5-65 Convergence Point Array –
Panel 8 Intake Drift at S1600 W285 – Roof to Floor

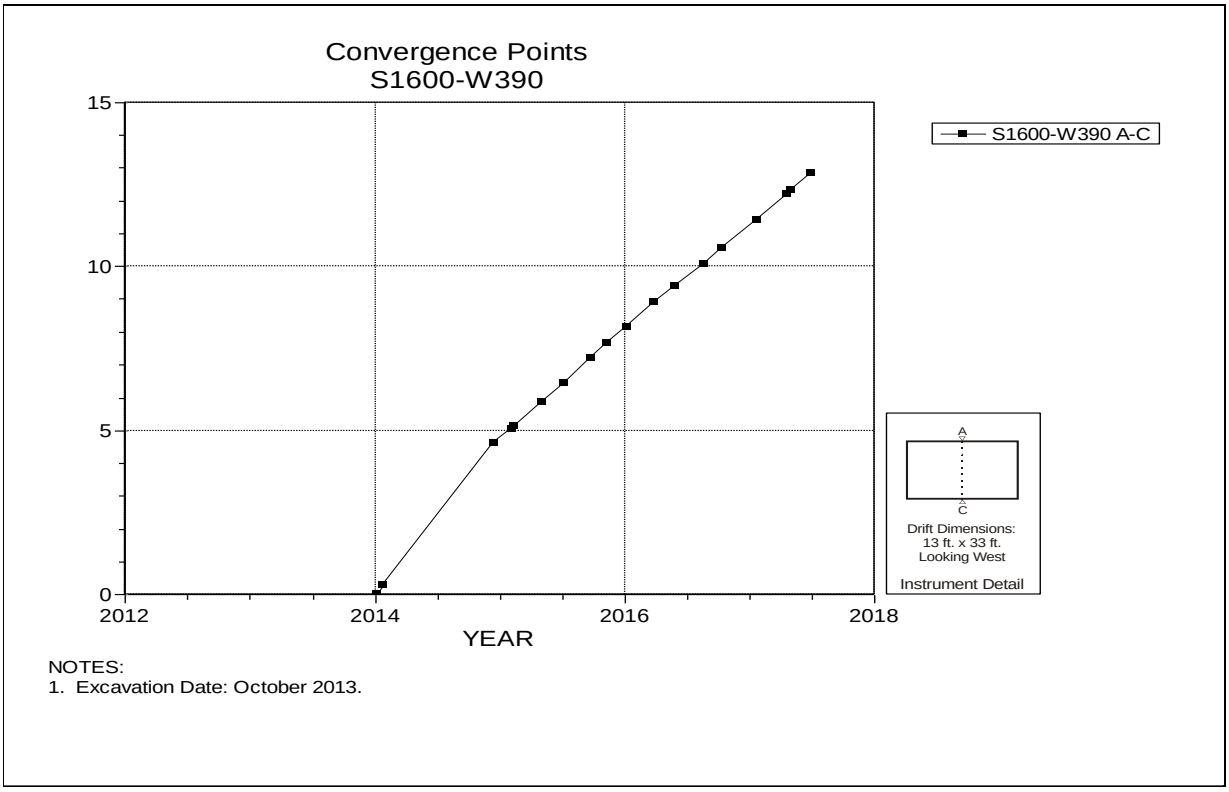

Figure 5-66 Convergence Point Array –
Panel 8 Intake Drift at S1600 W390 – Roof to Floor

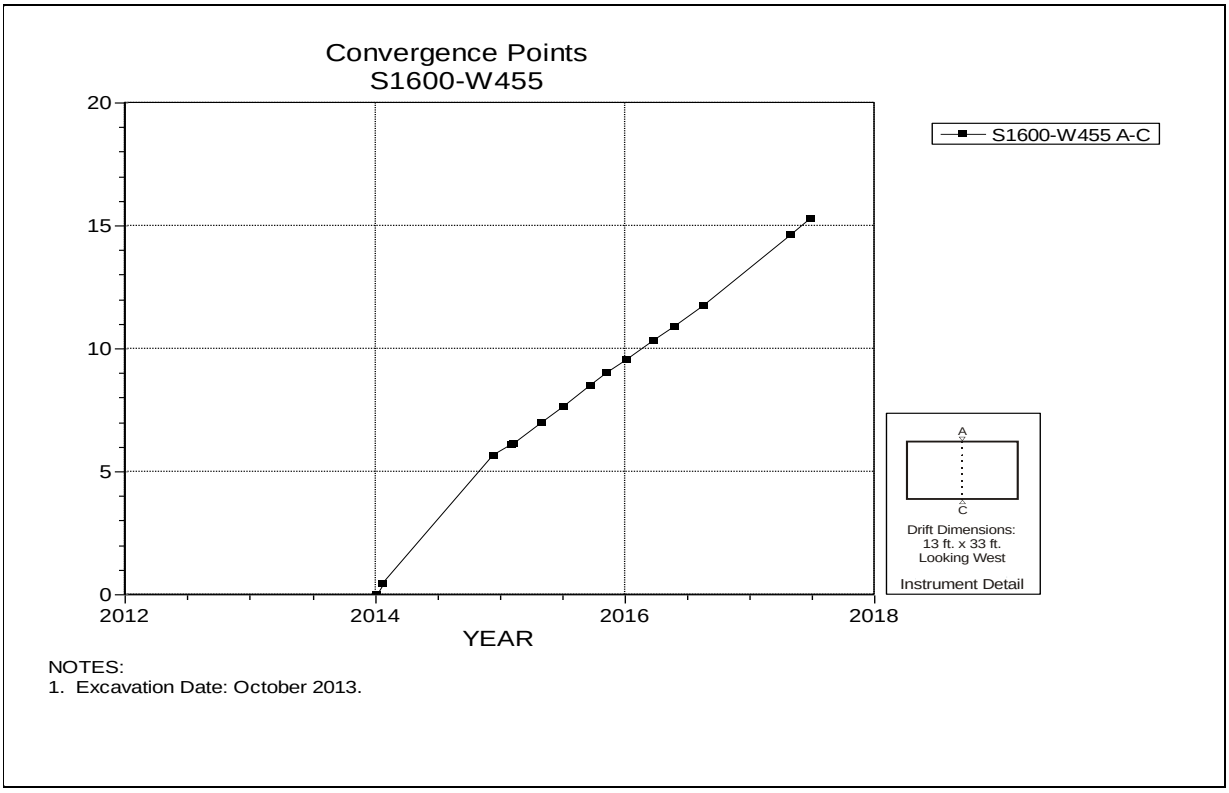

NOTES:
1. Excavation Date: October 2013.

Figure 5-67 Convergence Point Array –
Panel 8 Intake Drift at S1600 W455 – Roof to Floor

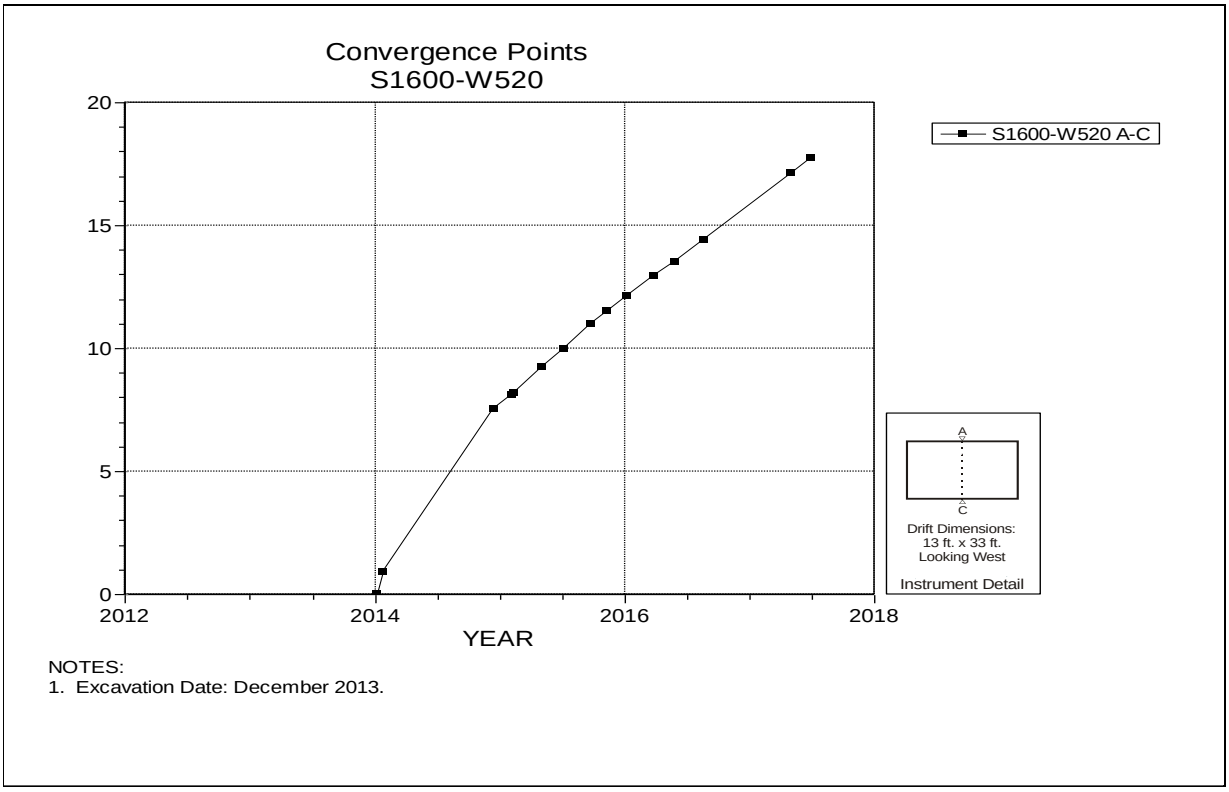

NOTES:
1. Excavation Date: December 2013.

Figure 5-68 Convergence Point Array –
Panel 8 Intake Drift at S1600 W520 – Roof to Floor

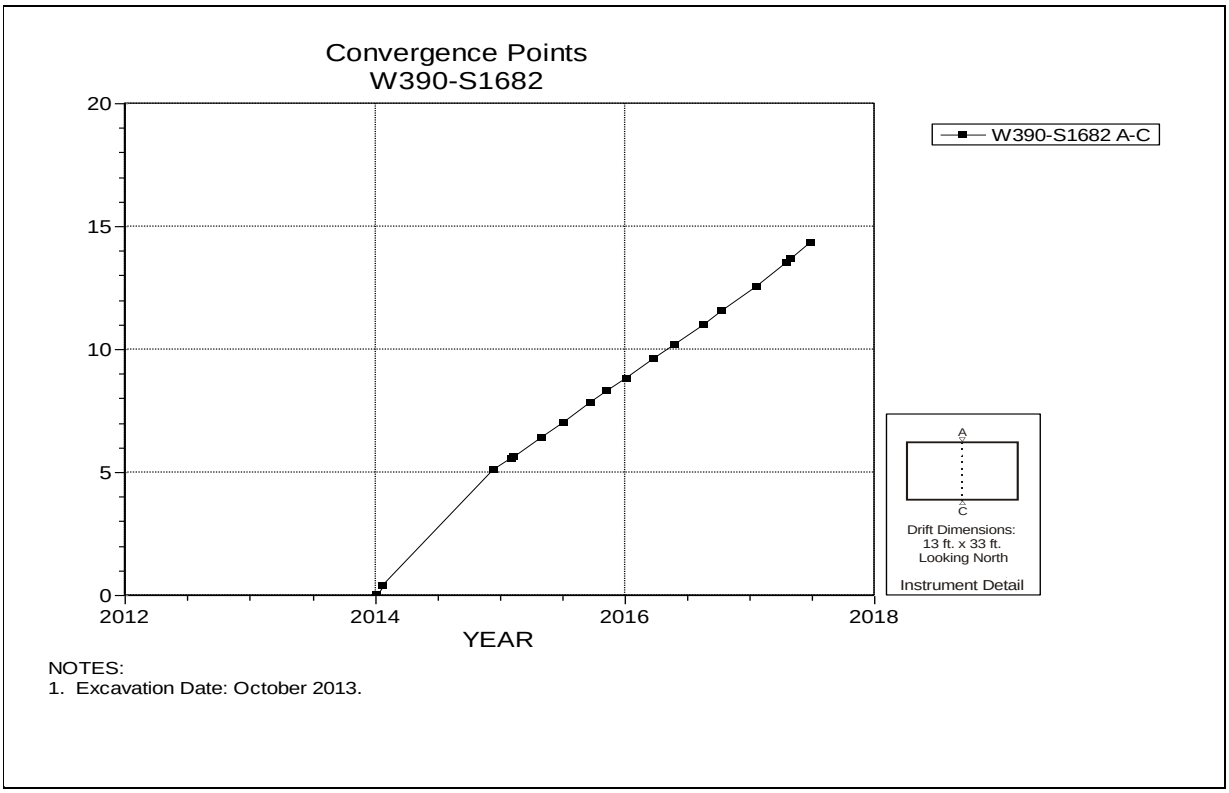

Figure 5-69 Convergence Point Array –
Room 1 Panel 8 at W390 S1682 – Roof to Floor

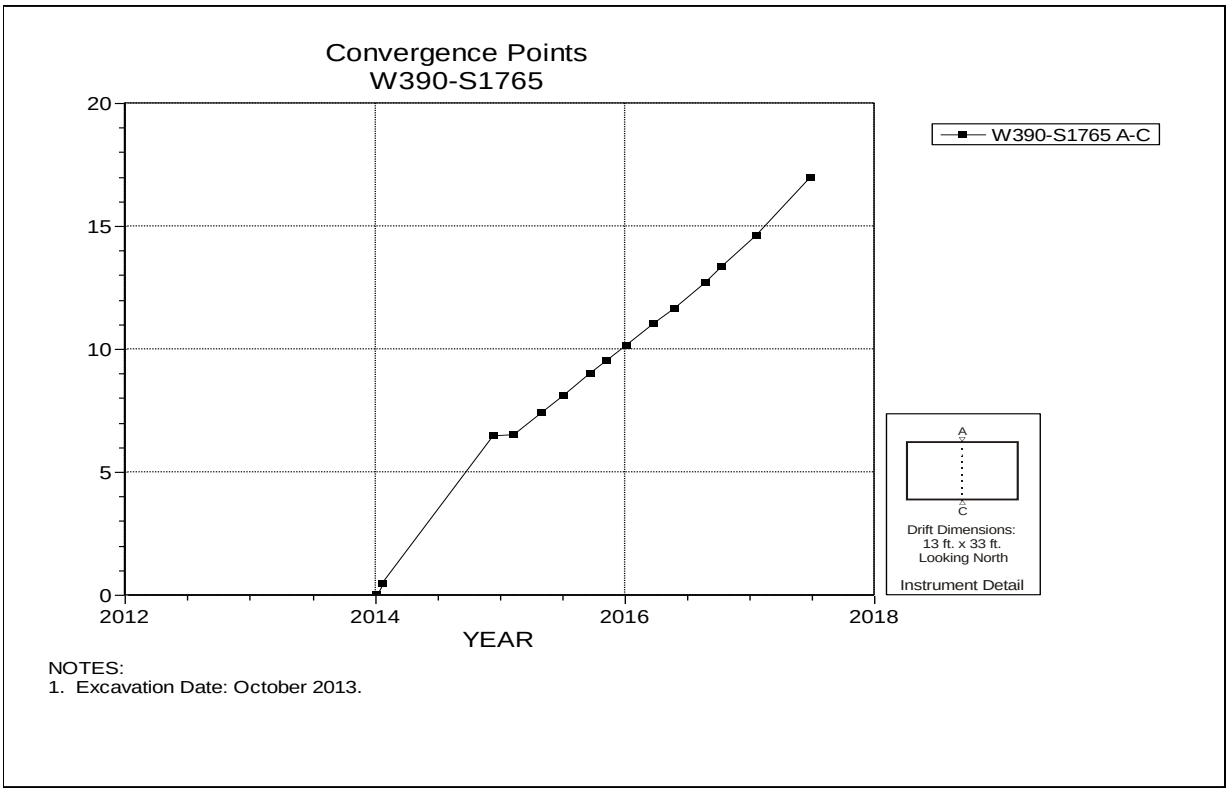

Figure 5-70 Convergence Point Array –
Room 1 Panel 8 at W390 S1765 – Roof to Floor

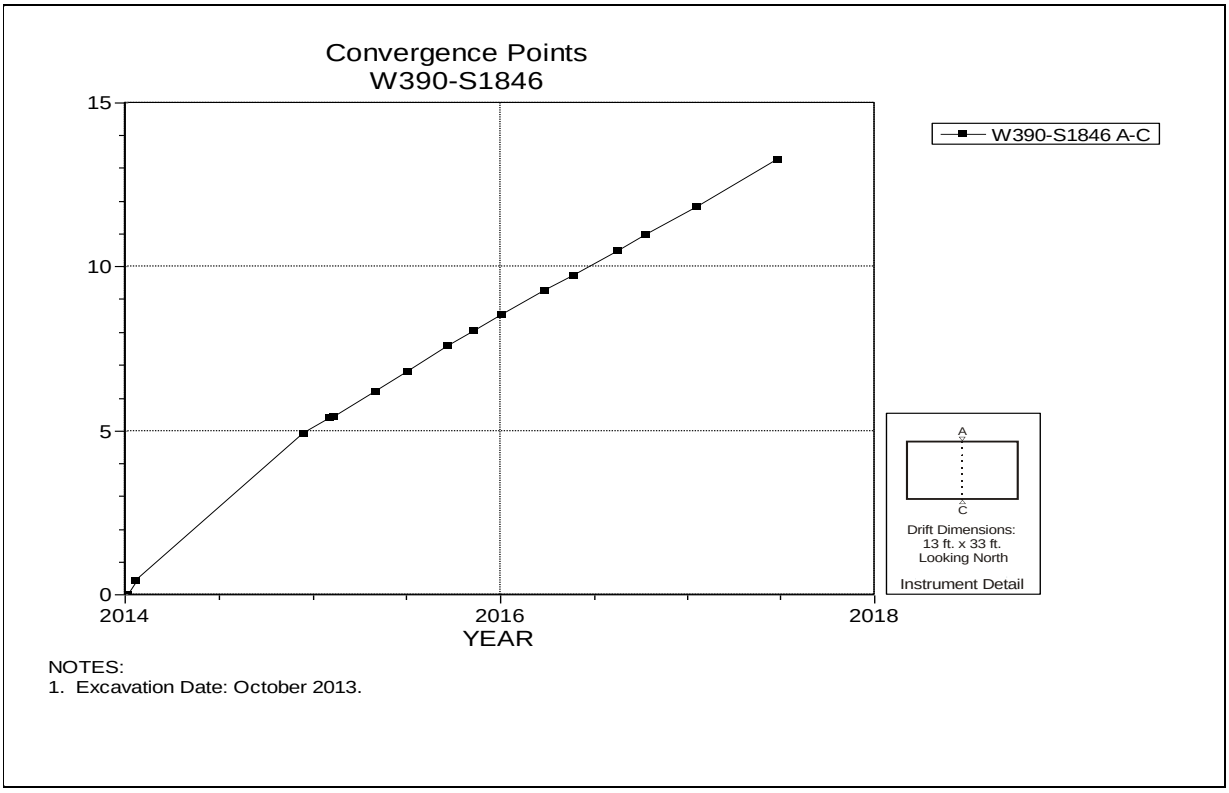

NOTES:
1. Excavation Date: October 2013.

Figure 5-71 Convergence Point Array –
Room 1 Panel 8 at W390 S1846 – Roof to Floor

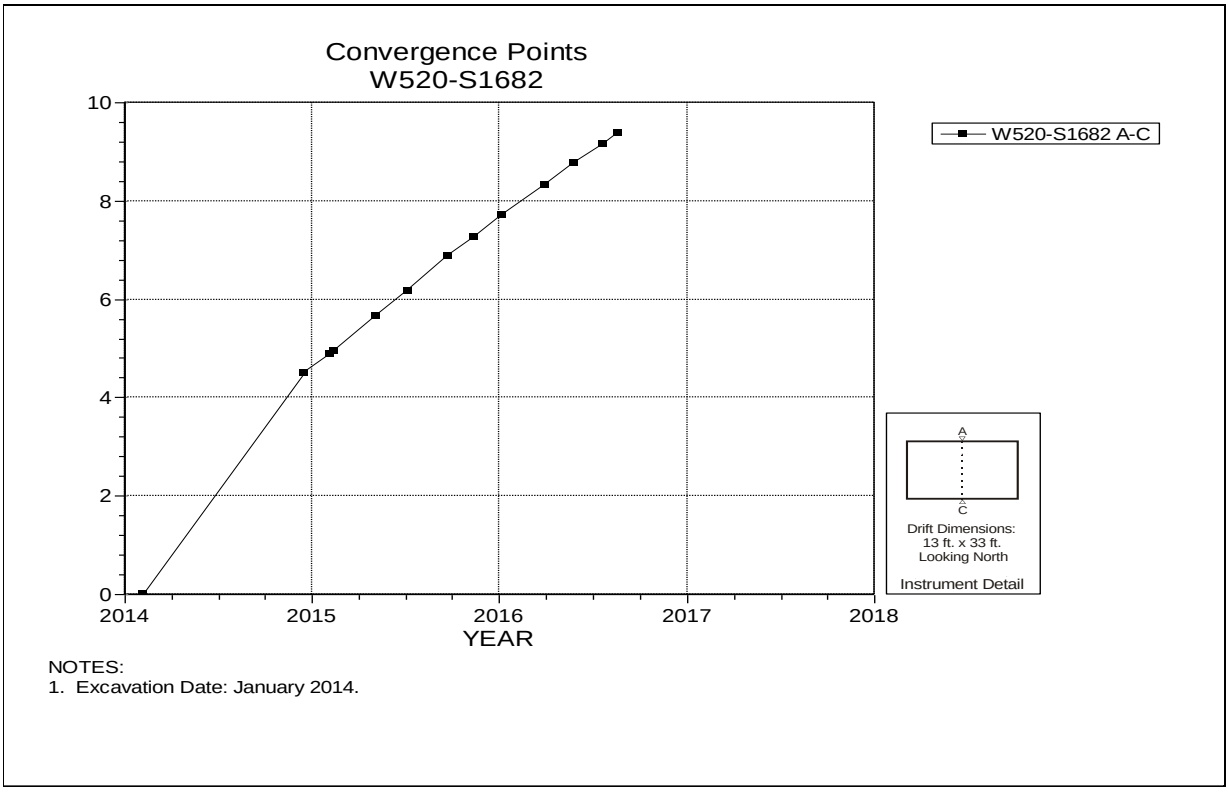

NOTES:
1. Excavation Date: January 2014.

Figure 5-72 Convergence Point Array –
Room 2 Panel 8 at W520 S1682 – Roof to Floor

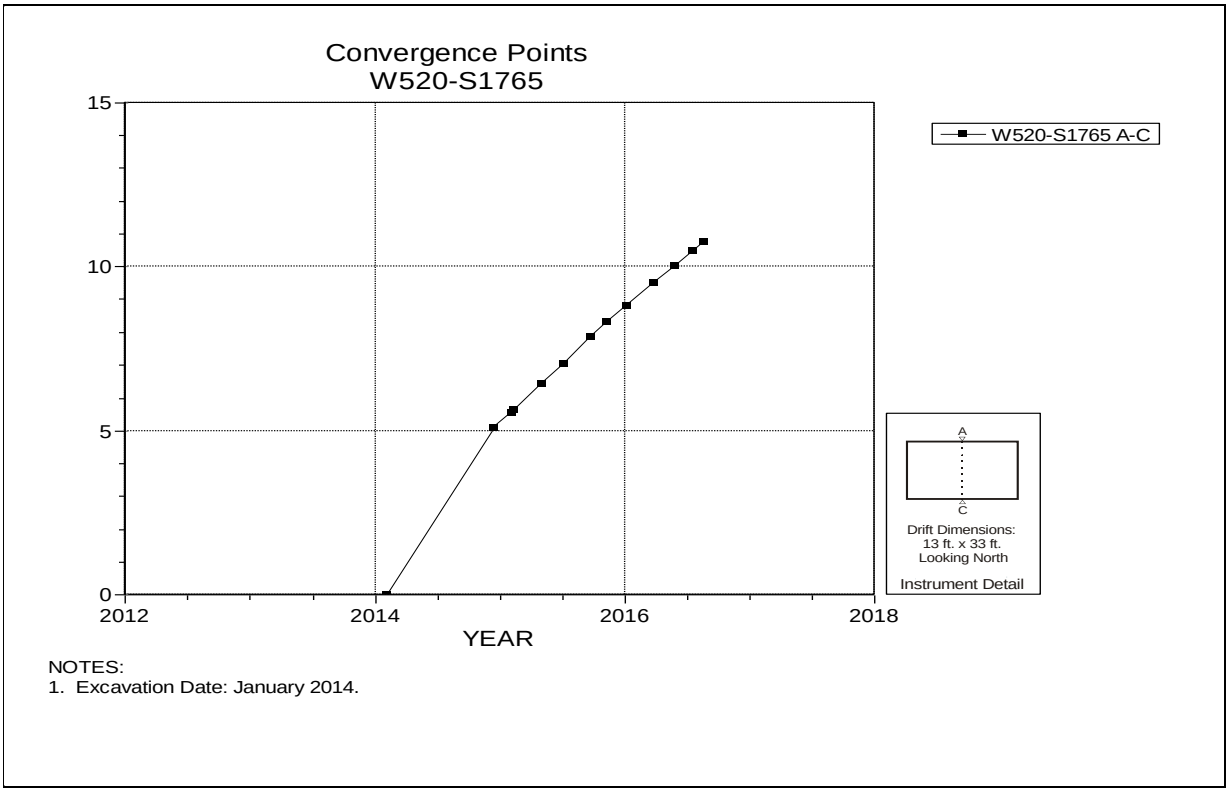

Figure 5-73 Convergence Point Array –
Room 2 Panel 8 at W520 S1765 – Roof to Floor

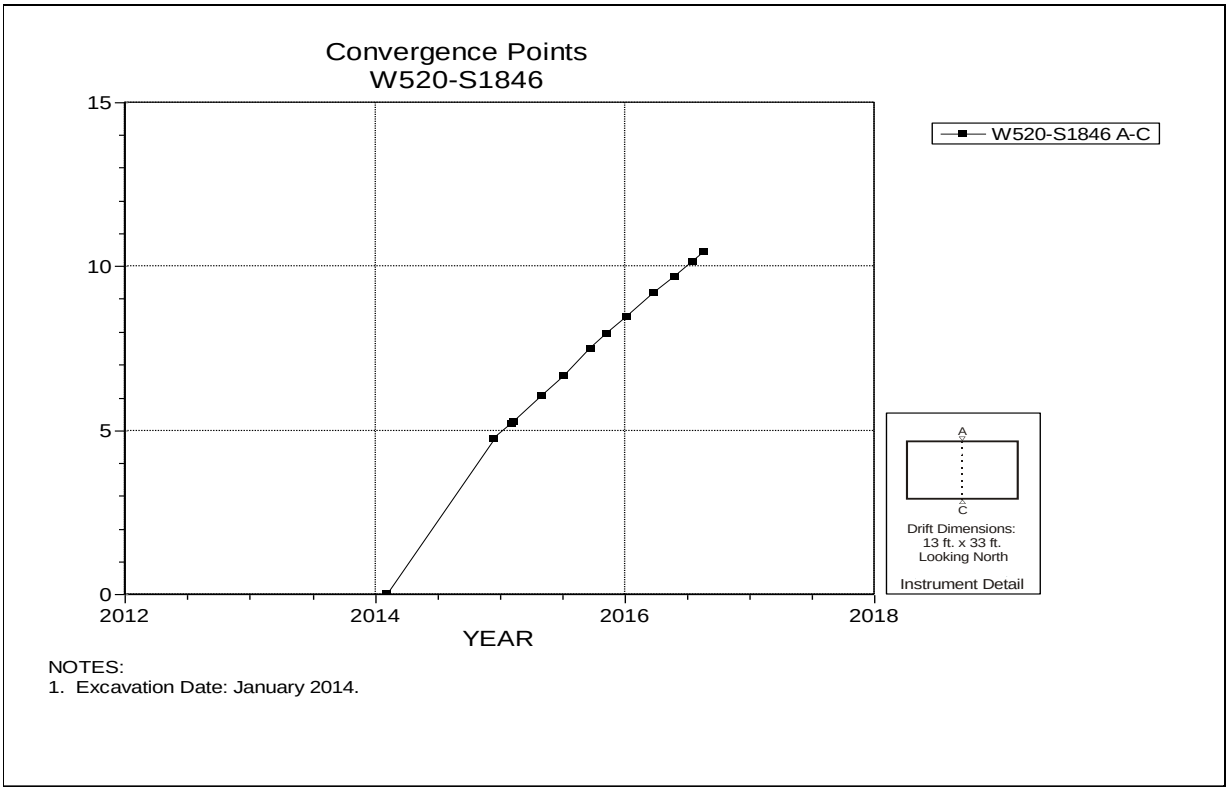

Figure 5-74 Convergence Point Array –
Room 2 Panel 8 at W520 S1846 – Roof to Floor

This page was intentionally left blank.

6.0 Instrumentation Summary for the SDI Area

This chapter presents a summary of the data collected from radial convergence points located in the Salt Disposal Investigations (SDI) area at the WIPP. Table 6-1 presents data and analysis of the access drifts associated with the SDI area. Plots of the instrument data are presented as Figures 6-1 through 6-58.

Table 6-1
SDI Data Analysis

Convergence Points

Field Tag	Location	Figure Number	Last Reading 2016 to 2017		Cumulative Displacement (inches)	Closure Rate 2016 to 2017 (in/year)	Closure Rate 2015 to 2016 (in/year)	Rate Change Percent	Comments
			Date	Inches					
E540-N55 A-C	E540-N55	6-1	01/23/17	6.101	6.101	1.1	1.3	-18%	
E540-N128 A-C	E540-N128	6-2	01/23/17	6.643	6.643	1.2	1.4	-17%	
E540-N200 A-C	E540-N200	6-3	01/23/17	7.168	7.168	1.3	1.6	-18%	
E540-N275 A-C	E540-N275	6-4	01/23/17	6.924	6.924	1.3	1.5	-12%	
E540-N350-2 A-C	E540-N350	6-5	01/23/17	7.026	7.026	1.3	1.6	-17%	
E540-N425 A-C	E540-N425	6-6	01/23/17	7.275	7.275	1.4	1.6	-14%	
E540-N500-2 A-C	E540-N500	6-7	01/23/17	7.587	7.587	1.5	1.7	-11%	
E540-N570 A-C	E540-N570	6-8	01/23/17	7.979	7.979	1.6	1.8	-12%	
E540-N640-2 A-C	E540-N640	6-9	01/23/17	8.150	9.365	1.6	1.8	-13%	
E540-N710 A-C	E540-N710	6-10	01/23/17	7.006	7.006	1.4	1.5	-10%	
E540-N860 A-C	E540-N860	6-11	01/23/17	6.768	6.768	1.2	1.4	-16%	
E540-S17 A-C	E540-S17	6-12	01/23/17	5.102	5.102	0.9	1.1	-26%	
E540-S90 A-C	E540-S90	6-13	01/23/17	7.243	7.243	1.4	1.6	-13%	
E690-N55-2 A-C	E690-N55	6-14	01/23/17	6.250	6.250	1.1	1.4	-21%	
E690-N128-2 A-C	E690-N128	6-15	01/23/17	6.650	7.429	1.2	1.5	-20%	
E690-N200-2 A-C	E690-N200	6-16	01/23/17	9.323	10.439	1.8	2.1	-13%	
E690-N275-2 A-C	E690-N275	6-17	01/23/17	7.647	8.519	1.4	1.7	-15%	
E690-N350-2 A-C	E690-N350	6-18	01/23/17	10.574	11.741	2.0	2.3	-12%	
E690-N425-2 A-C	E690-N425	6-19	01/23/17	8.023	8.846	1.5	1.7	-13%	
E690-N500-2 A-C	E690-N500	6-20	01/23/17	10.758	11.748	2.1	2.3	-12%	
E690-N570 A-C	E690-N570	6-21	01/23/17	7.173	7.173	1.5	1.8	-14%	
E690-N640-2 A-C	E690-N640	6-22	01/23/17	7.229	9.165	1.5	1.8	-14%	
E690-N710 A-C	E690-N710	6-23	01/23/17	6.373	6.373	1.0	1.5	-33%	
E690-N860-2 A-C	E690-N860	6-24	01/23/17	0.346	0.568	1.5	N/A	N/A	
E690-S17-2 A-C	E690-S17	6-25	01/23/17	6.266	6.266	1.1	1.4	-18%	
E690-S90 A-C	E690-S90	6-26	01/23/17	6.639	6.639	1.2	1.5	-19%	

Table 6-1, (continued)
SDI Data Analysis

Convergence Points, (continued)

Field Tag	Location	Figure Number	Last Reading 2016 to 2017		Cumulative Displacement (inches)	Closure Rate[4] 2016 to 2017 (in/year)	Closure Rate 2015 to 2016 (in/year)	Rate Change Percent[4]	Comments
			Date	Inches					
N780-E220-4 A-C	N780-E220	6-27	01/23/17	11.315	24.741	2.4	2.9	-14%	
N780-E300-3 A-C	N780-E300	6-28	01/23/17	8.349	10.978	1.8	2.0	-7%	
N780-E420-2 A-C	N780-E420	6-29	01/23/17	7.373	11.199	1.4	1.6	-11%	
N780-E540-2 A-C	N780-E540	6-30	01/23/17	9.897	14.317	1.9	2.1	-9%	
N780-E615-2 A-C	N780-E615	6-31	01/23/17	7.544	10.762	1.4	1.7	-14%	
N780-E690-2 A-C	N780-E690	6-32	01/23/17	10.128	15.478	1.9	2.1	-10%	
N780-E768 A-C	N780-E768	6-33	01/23/17	8.918	8.918	1.5	1.7	-11%	
N780-E845 A-C	N780-E845	6-34	01/23/17	9.877	9.877	1.6	1.9	-14%	
N780-E922 A-C	N780-E922	6-35	01/23/17	10.177	10.177	1.6	1.8	-12%	
N780-E1050 A-C	N780-E1050	6-36	01/23/17	10.106	10.106	1.4	1.7	-16%	
N780-E1100 A-C	N780-E1100	6-37	01/23/17	10.393	10.393	1.4	1.7	-16%	
N780-E1150 A-C	N780-E1150	6-38	01/23/17	9.291	9.291	1.4	1.6	-17%	
N780-E1200 A-C	N780-E1200	6-39	01/23/17	9.252	9.252	1.3	1.6	-17%	
N780-E1250 A-C	N780-E1250	6-40	01/23/17	7.582	7.582	1.1	1.3	-18%	
N780-E1300 A-C	N780-E1300	6-41	01/23/17	4.242	4.242	0.8	1.1	-27%	
N940-E220-2 A-C	N940-E220	6-42	01/23/17	4.426	5.861	1.1	1.0	6%	
N940-E300-2 A-C	N940-E300	6-43	01/23/17	5.293	7.059	1.2	1.3	-11%	
N940-E540-2 A-C	N940-E540	6-44	01/23/17	7.855	10.806	1.6	1.8	-7%	
N940-E615-2 A-C	N940-E615	6-45	01/23/17	7.995	10.820	1.5	1.7	-9%	
N940-E690-3 A-C	N940-E690	6-46	01/23/17	12.075	14.443	2.3	2.4	-2%	
N940-E768-2 A-C	N940-E768	6-47	01/23/17	7.458	8.293	1.7	1.9	-9%	
N940-E845-2 A-C	N940-E845	6-48	01/23/17	6.821	7.744	1.5	1.7	-15%	
N940-E922-2 A-C	N940-E922	6-49	01/23/17	7.151	8.374	1.5	1.7	-14%	
N940-E1000 A-C	N940-E1000	6-50	01/23/17	8.275	8.275	1.9	2.0	-4%	
N940-E1050-2 A-C	N940-E1050	6-51	01/23/17	6.614	8.131	1.4	1.6	-13%	
N940-E1100 A-C	N940-E1100	6-52	01/23/17	8.351	8.351	1.9	2.1	-9%	

Convergence Points, (continued)

Field Tag	Location	Figure Number	Last Reading 2016 to 2017		Cumulative Displacement (inches)	Closure Rate[4] 2016 to 2017(in/year)	Closure Rate 2015 to 2016 (in/year)	Rate Change Percent[4]	Comments
			Date	Inches					
N940-E1150 A-C	N940-E1150	6-53	01/23/17	6.669	6.669	1.5	1.7	-12%	
N940-E1200 A-C	N940-E1200	6-54	01/23/17	7.030	7.030	1.2	1.8	-33%	
N940-E1250 A-C	N940-E1250	6-55	01/23/17	5.358	5.358	1.1	1.4	-18%	
N940-E1300 A-C	N940-E1300	6-56	01/23/17	6.055	6.055	1.3	1.5	-17%	
E1300-N860 A-C	E1300-N860	6-57	01/23/17	4.757	4.757	0.8	1.1	-26%	
S90-E615 A-C	S90-E615	6-58	01/23/17	5.861	5.861	1.0	1.3	-19%	

[4] N/A – Insufficient data available to perform the calculation. This is usually due to the inability to read the instruments because of activities such as the removal of an instrument due to floor, rib or back trimming; locations blocked by equipment or waste disposal; installation timing, access issues, etc.

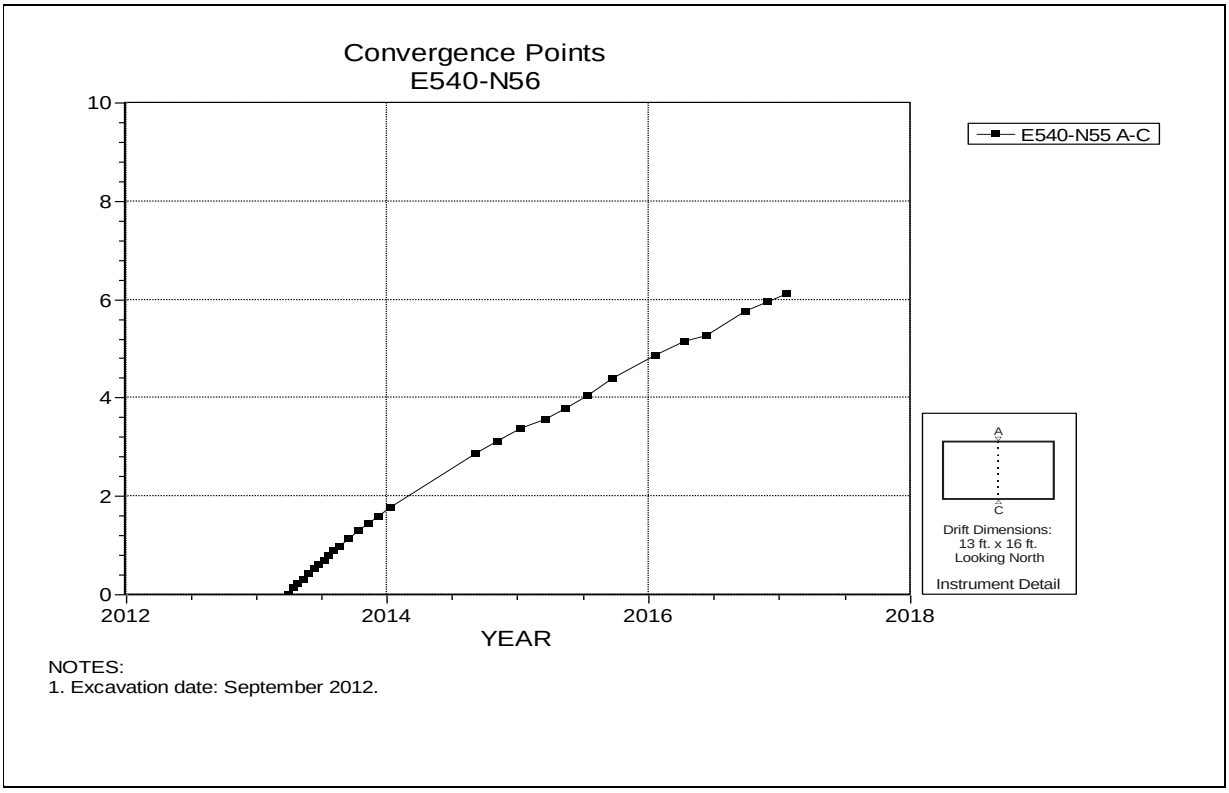

Figure 6-1 Convergence Point Array –
E540 N55 – Roof to Floor

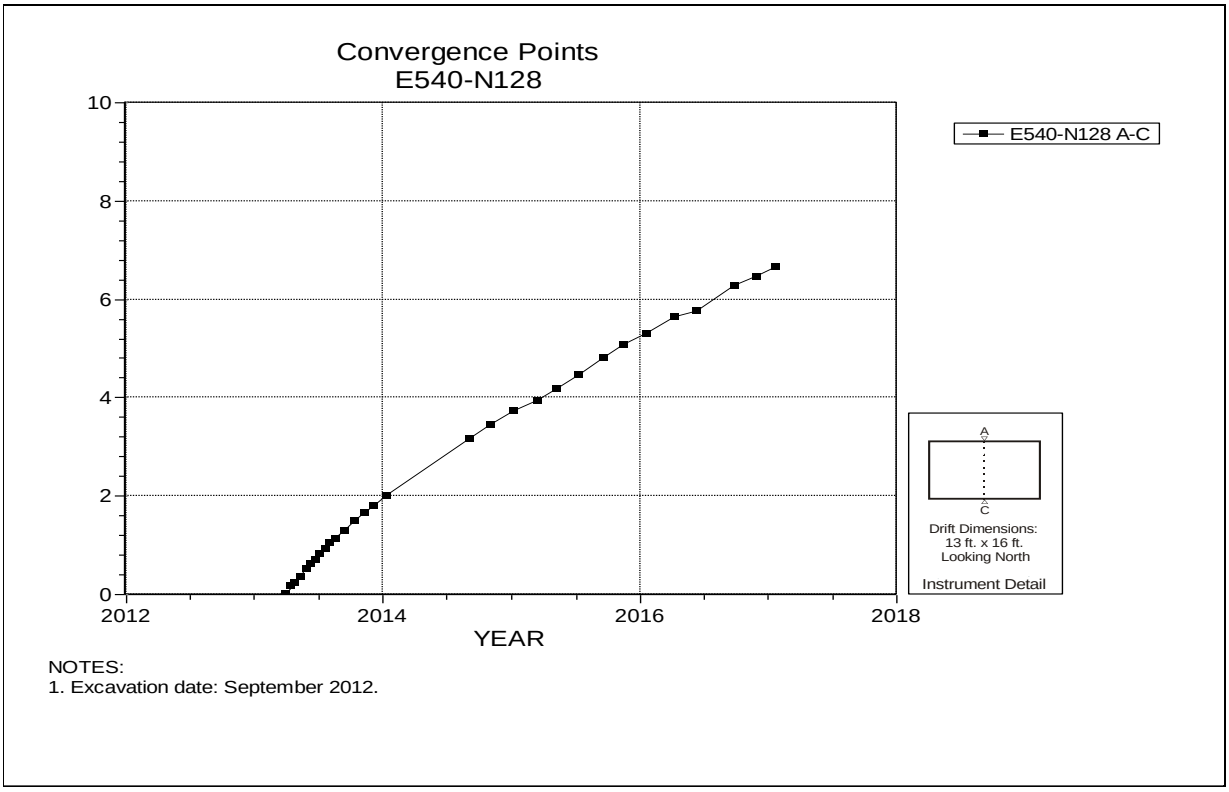

Figure 6-2 Convergence Point Array –
E540 N128 – Roof to Floor

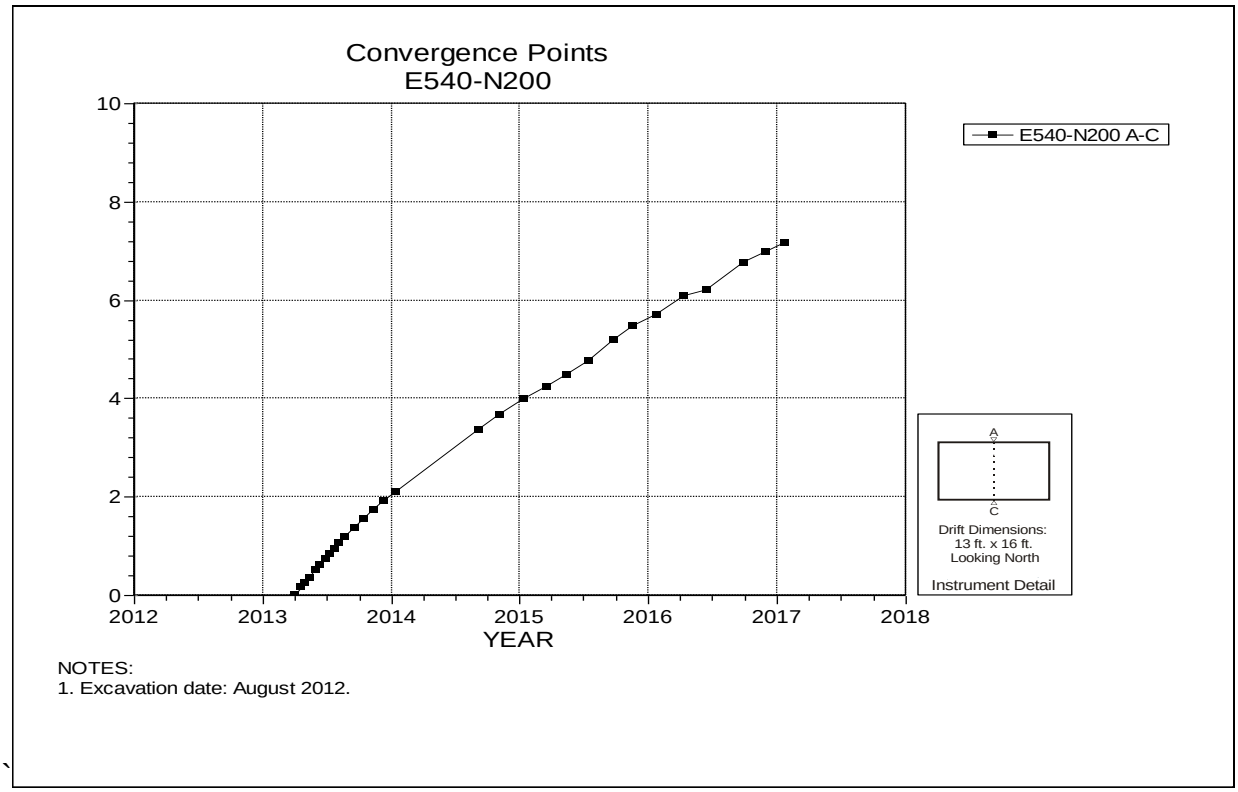

Figure 6-3 Convergence Point Array –
E540 N200 – Roof to Floor

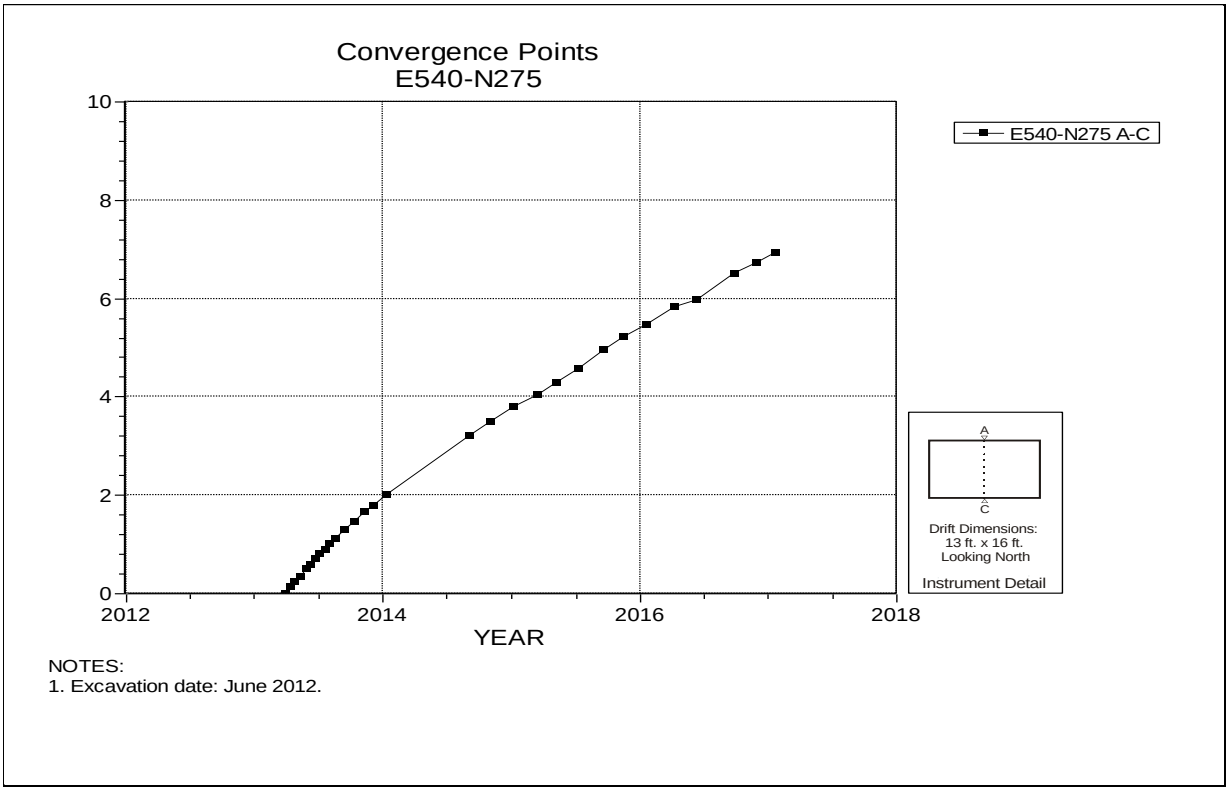

Figure 6-4 Convergence Point Array –
E540 N275 – Roof to Floor

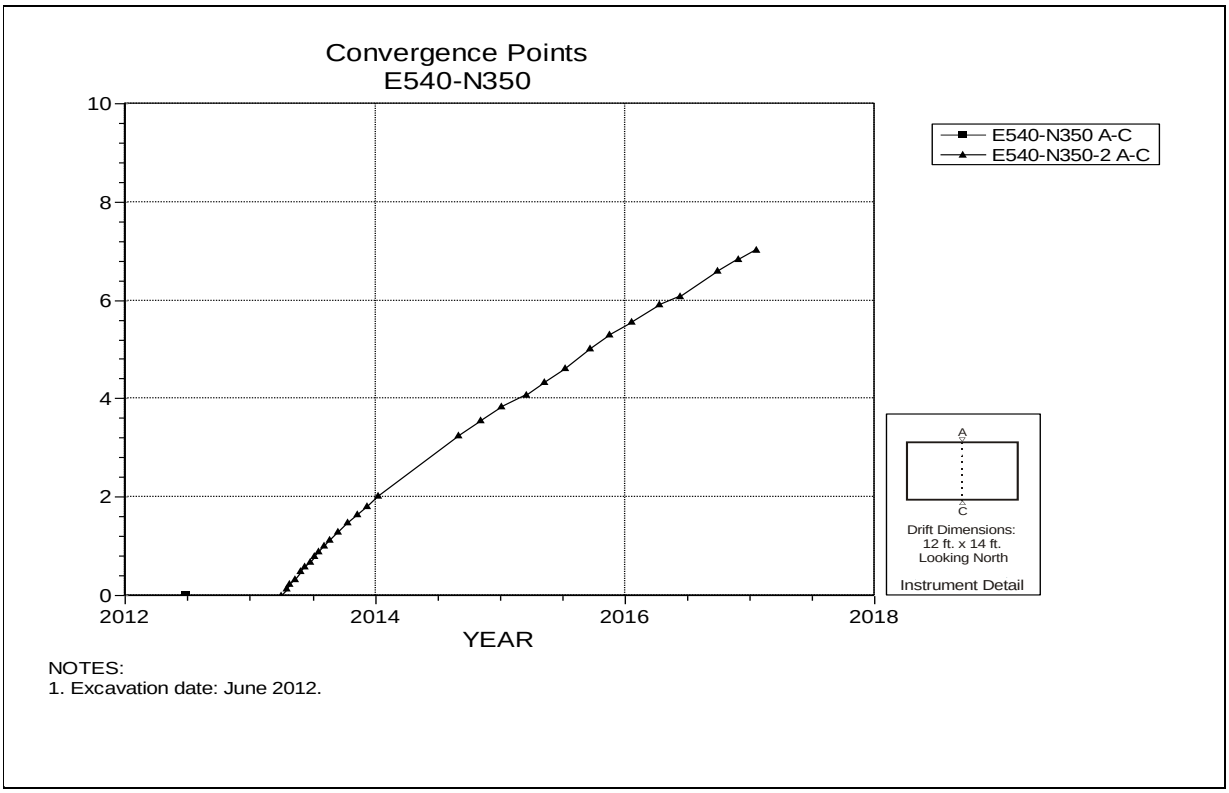

Figure 6-5 Convergence Point Array –
E540 N350 – Roof to Floor

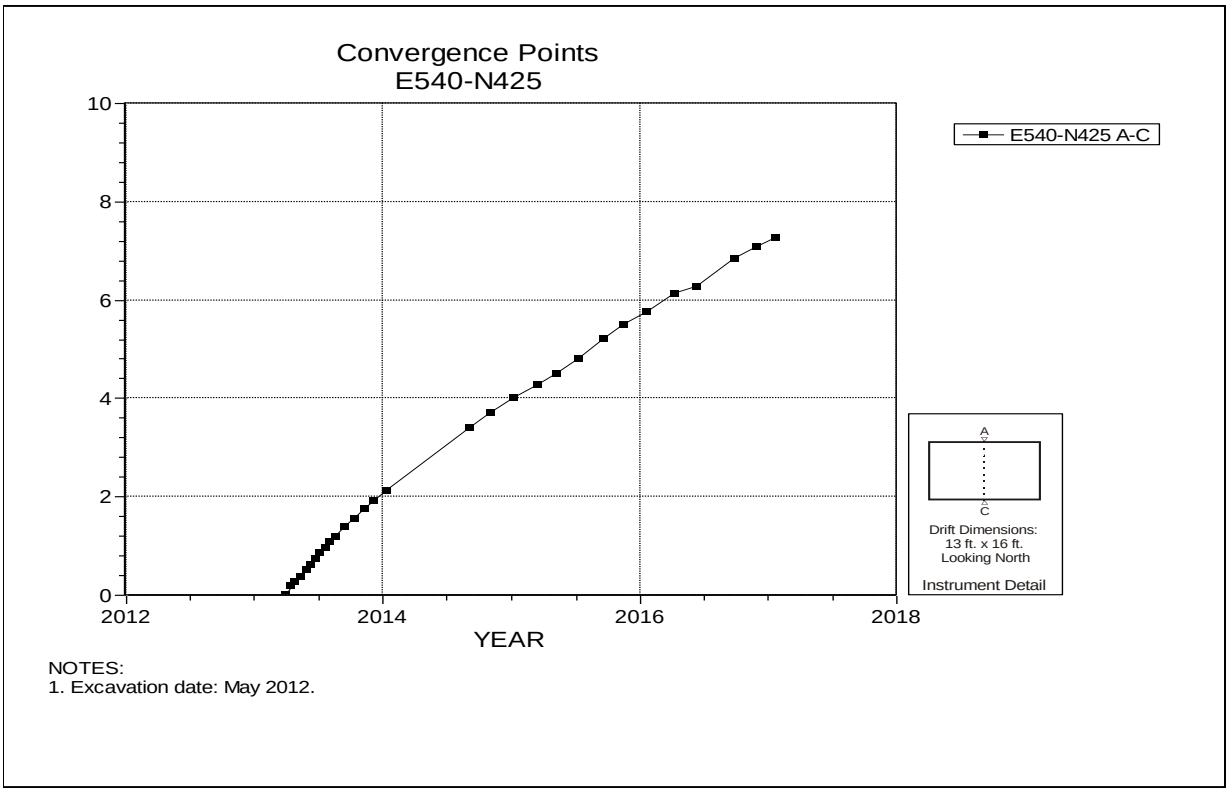

Figure 6-6 Convergence Point Array –
E540 N425 – Roof to Floor

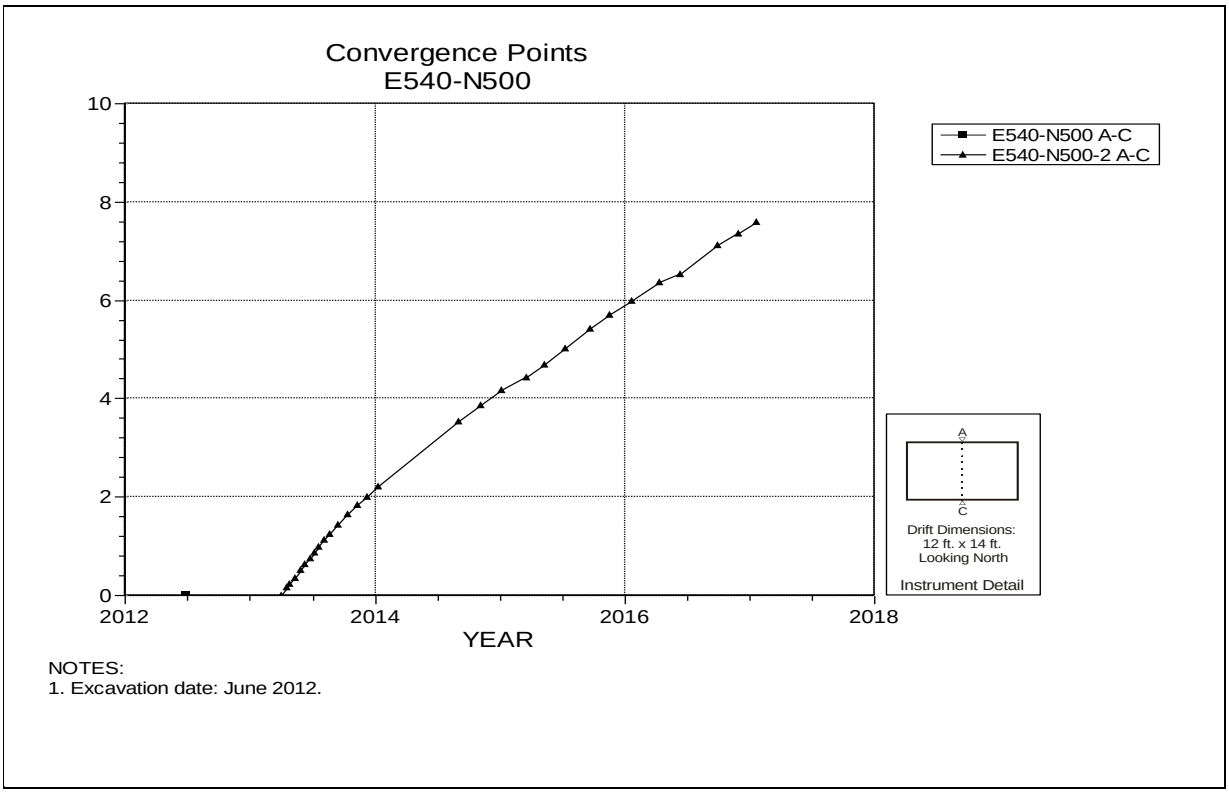

Figure 6-7 Convergence Point Array –
E540 N500 – Roof to Floor

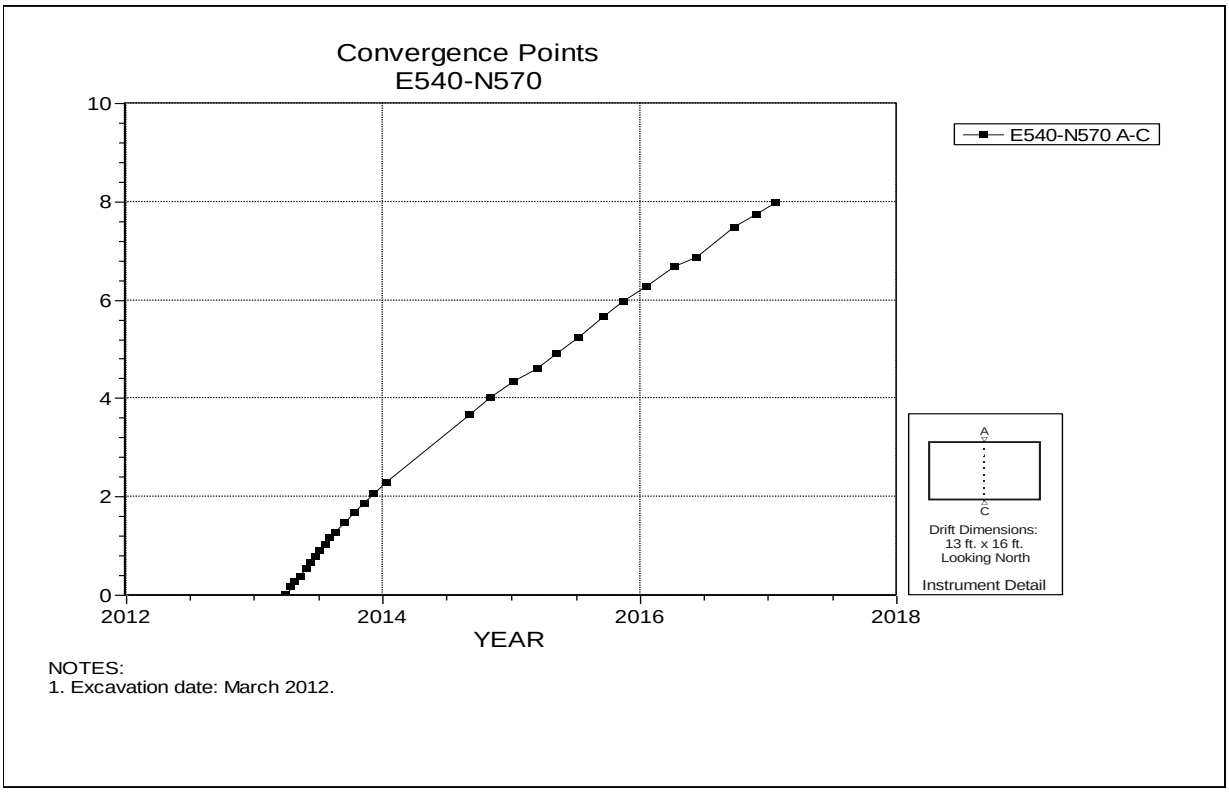

Figure 6-8 Convergence Point Array –
E540 N570 – Roof to Floor

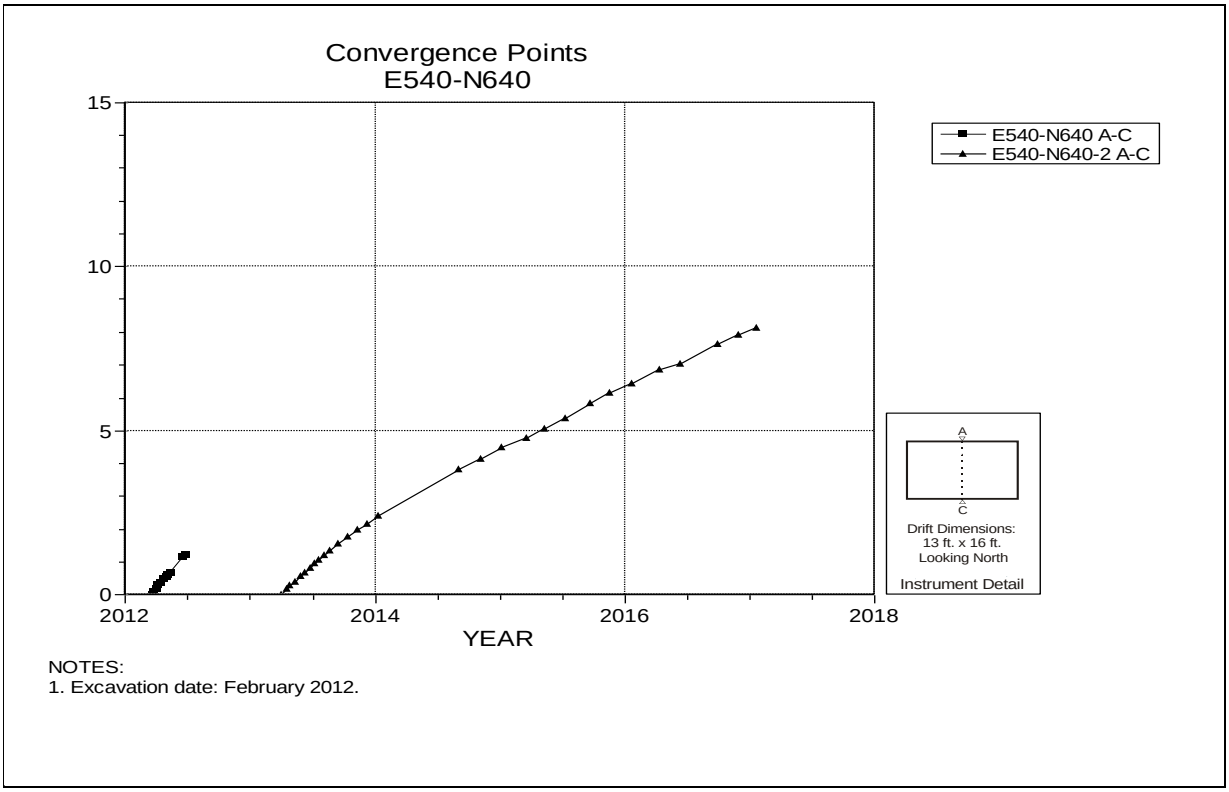

NOTES:
1. Excavation date: February 2012.

Figure 6-9 Convergence Point Array –
E540 N640 – Roof to Floor

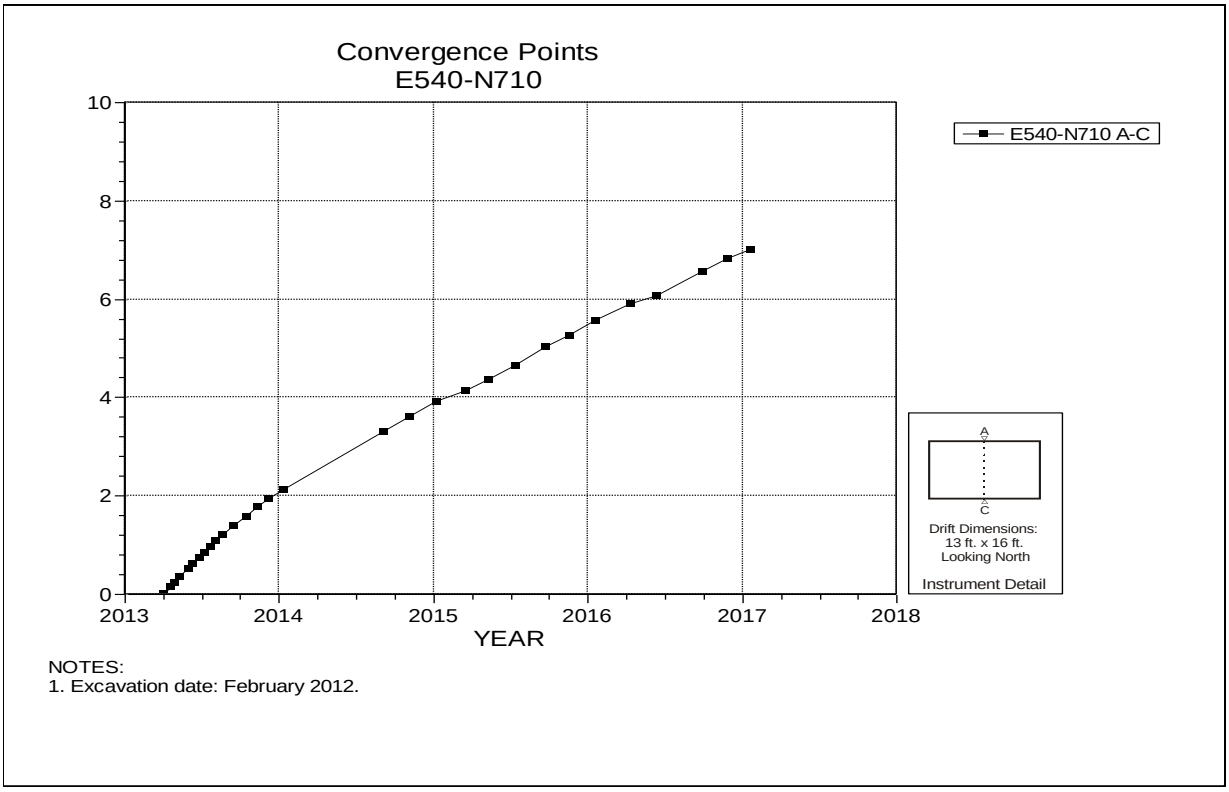

NOTES:
1. Excavation date: February 2012.

Figure 6-10 Convergence Point Array –
E540 N710 – Roof to Floor

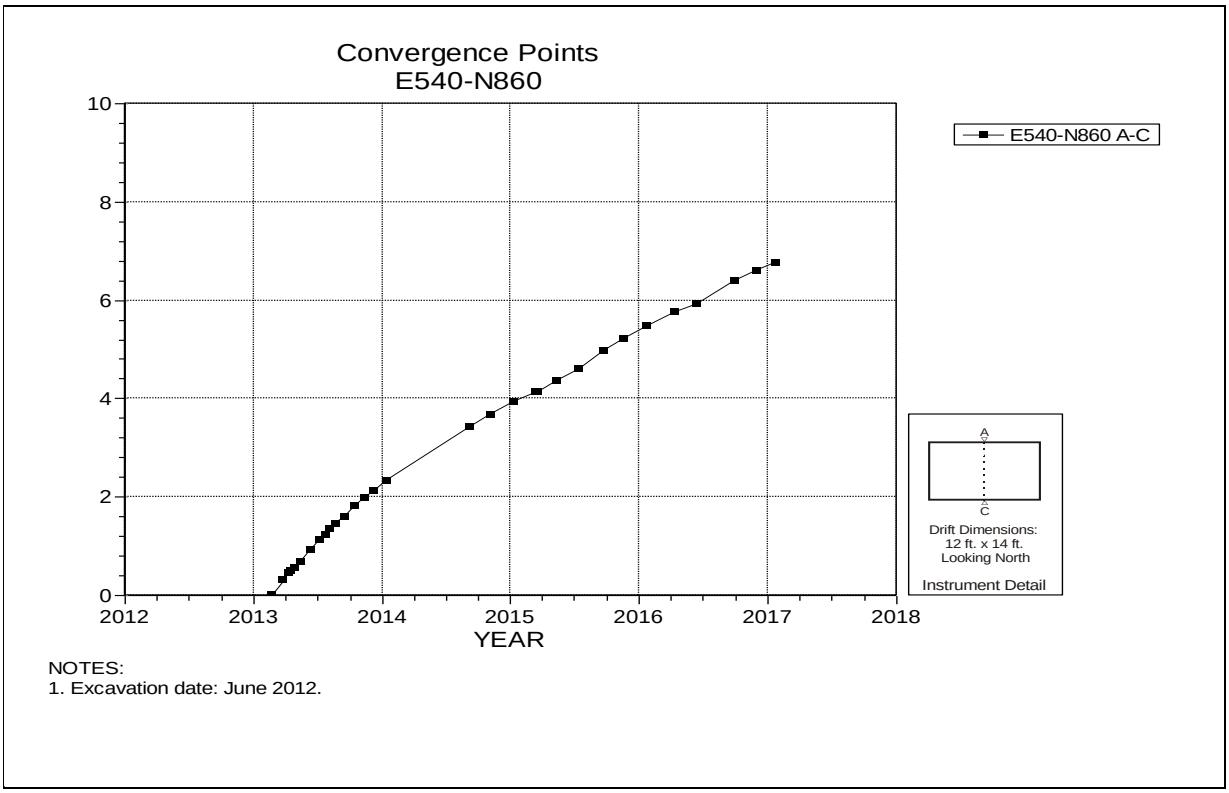

Figure 6-11 Convergence Point Array –
E540 N860 – Roof to Floor

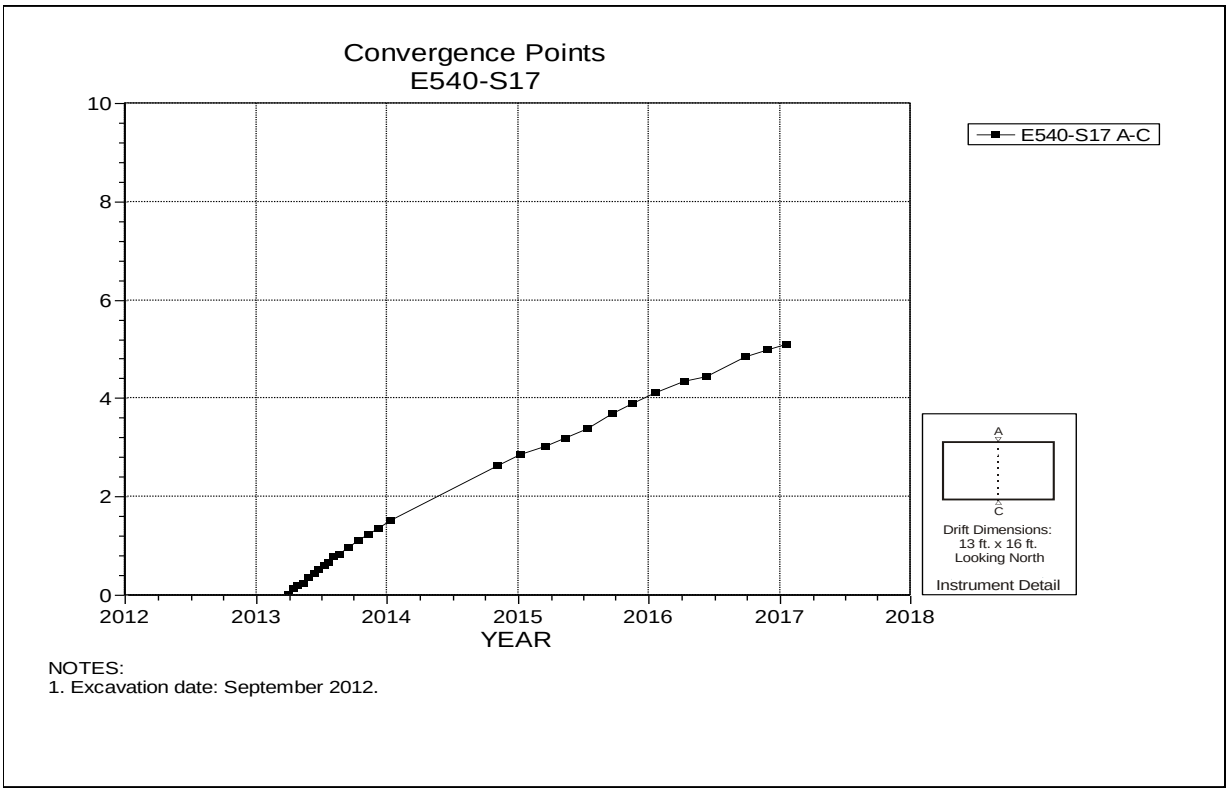

Figure 6-12 Convergence Point Array –
E540 S17 – Roof to Floor

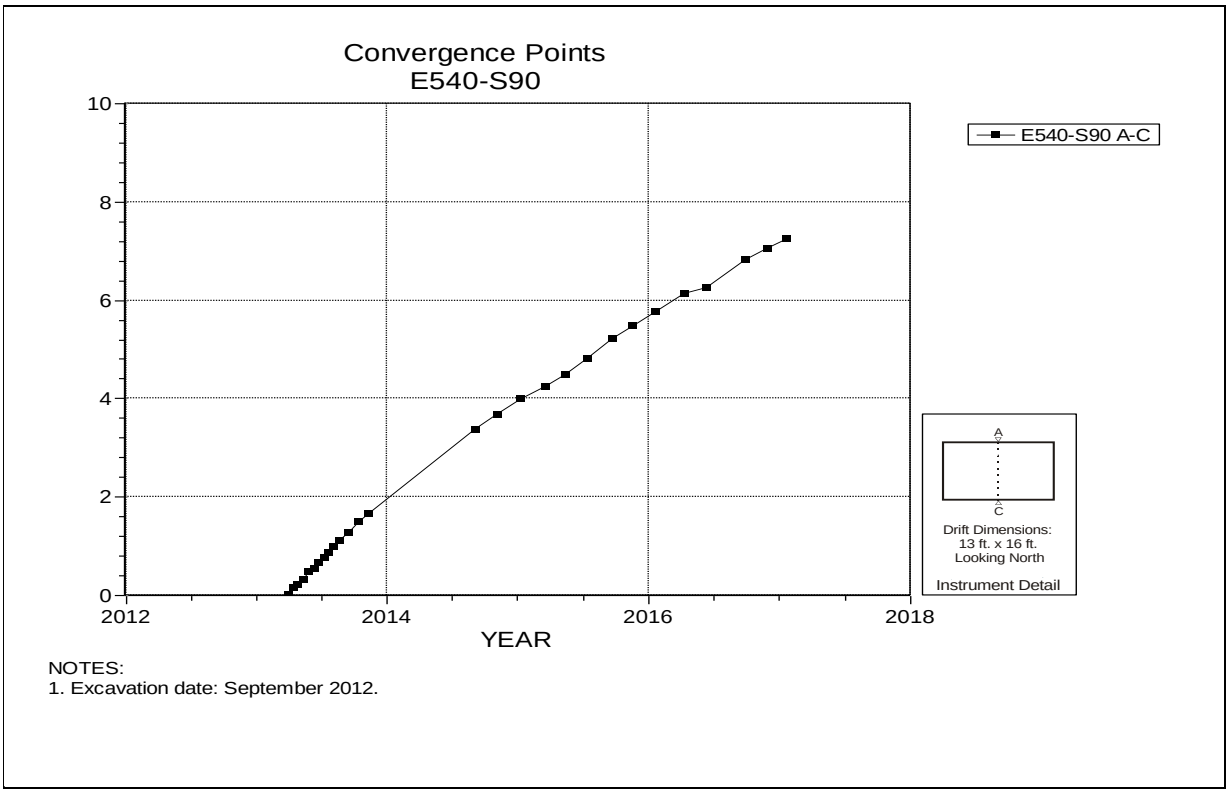

Figure 6-13 Convergence Point Array –
E540 S90 – Roof to Floor

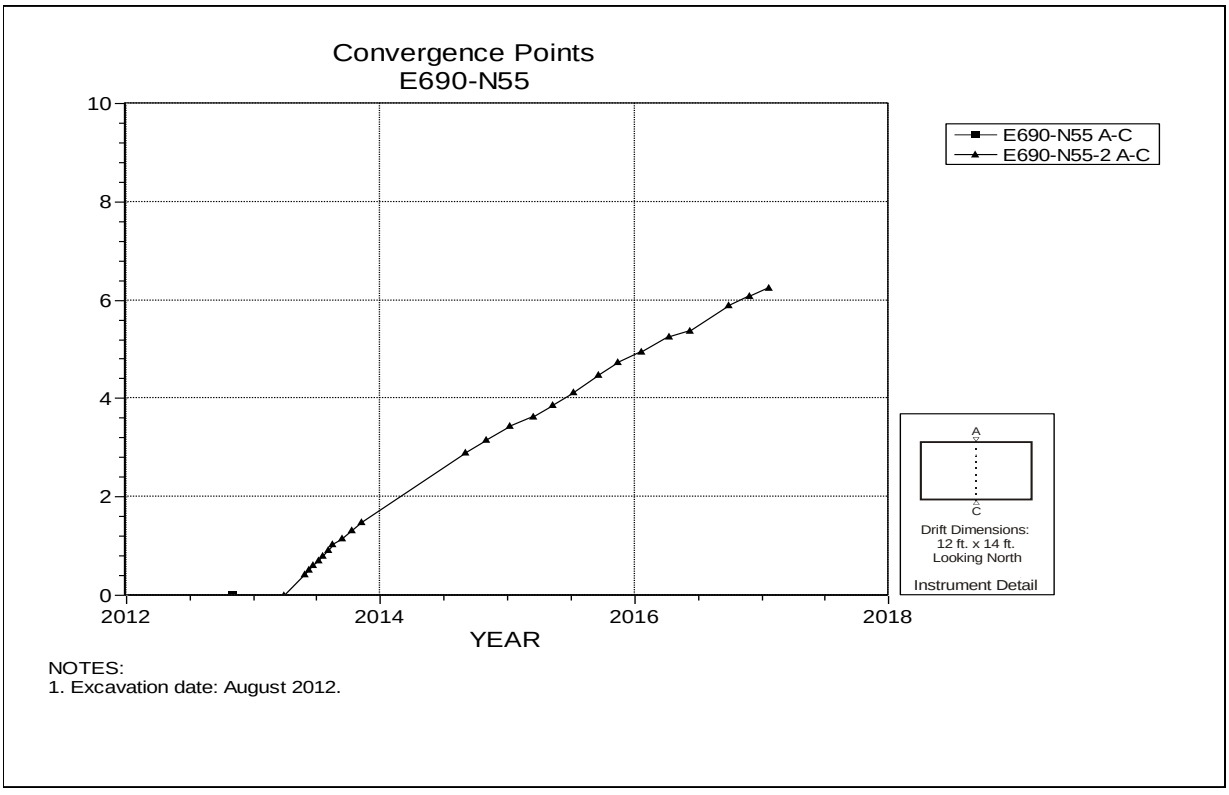

Figure 6-14 Convergence Point Array –
E690 N55 – Roof to Floor

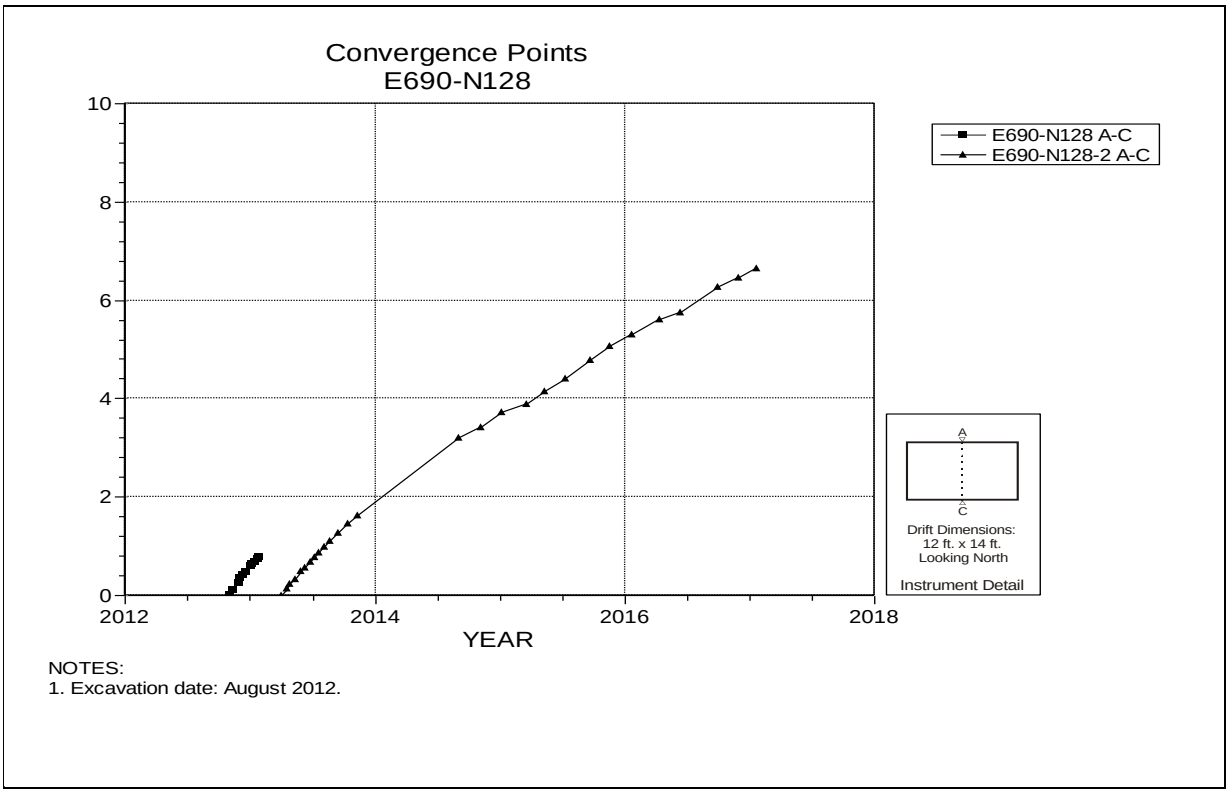

Figure 6-15 Convergence Point Array –
E690 N128 – Roof to Floor

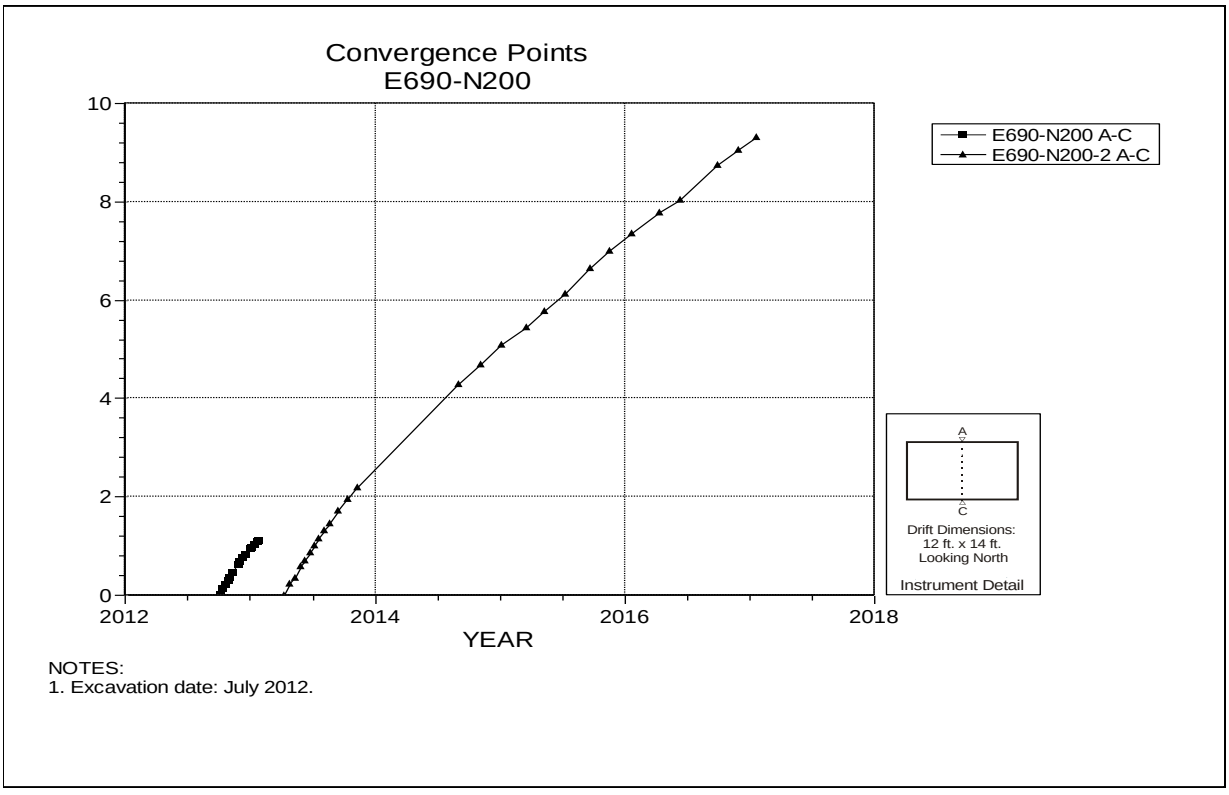

Figure 6-16 Convergence Point Array –
E690 N200 – Roof to Floor

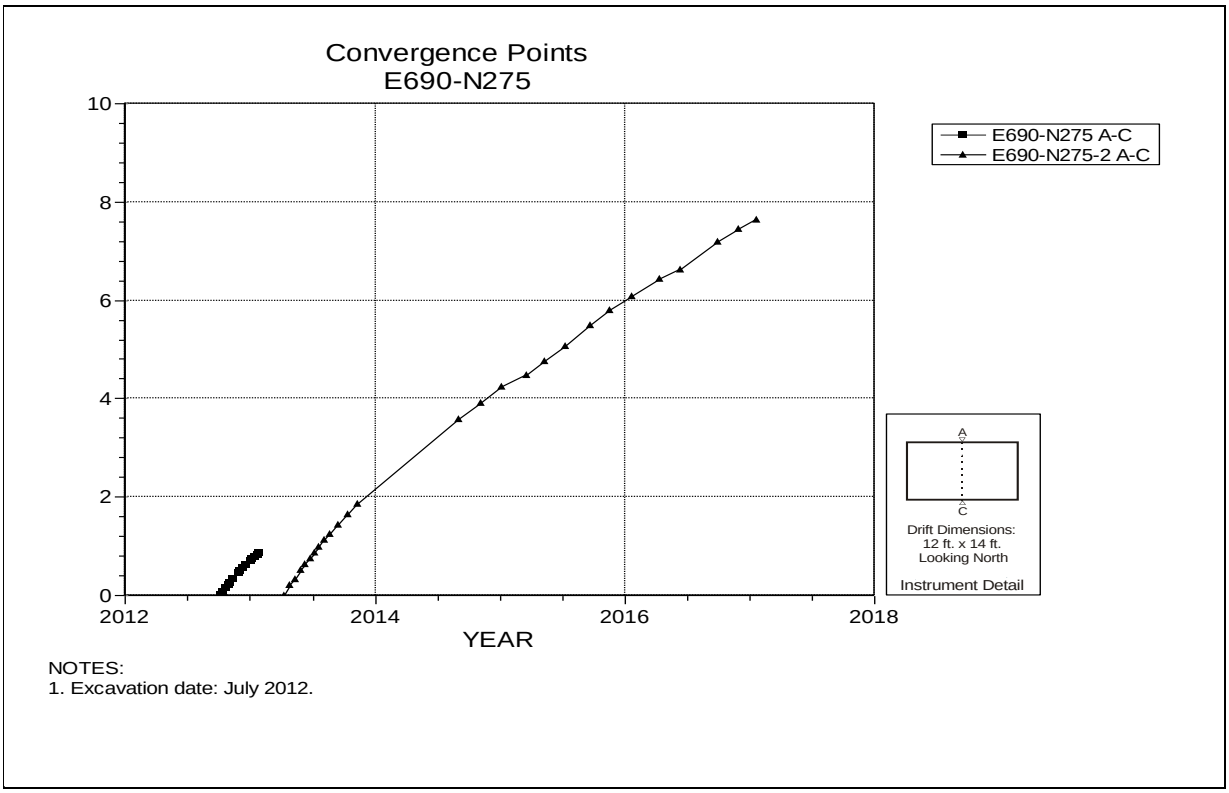

Figure 6-17 Convergence Point Array –
E690 N275 – Roof to Floor

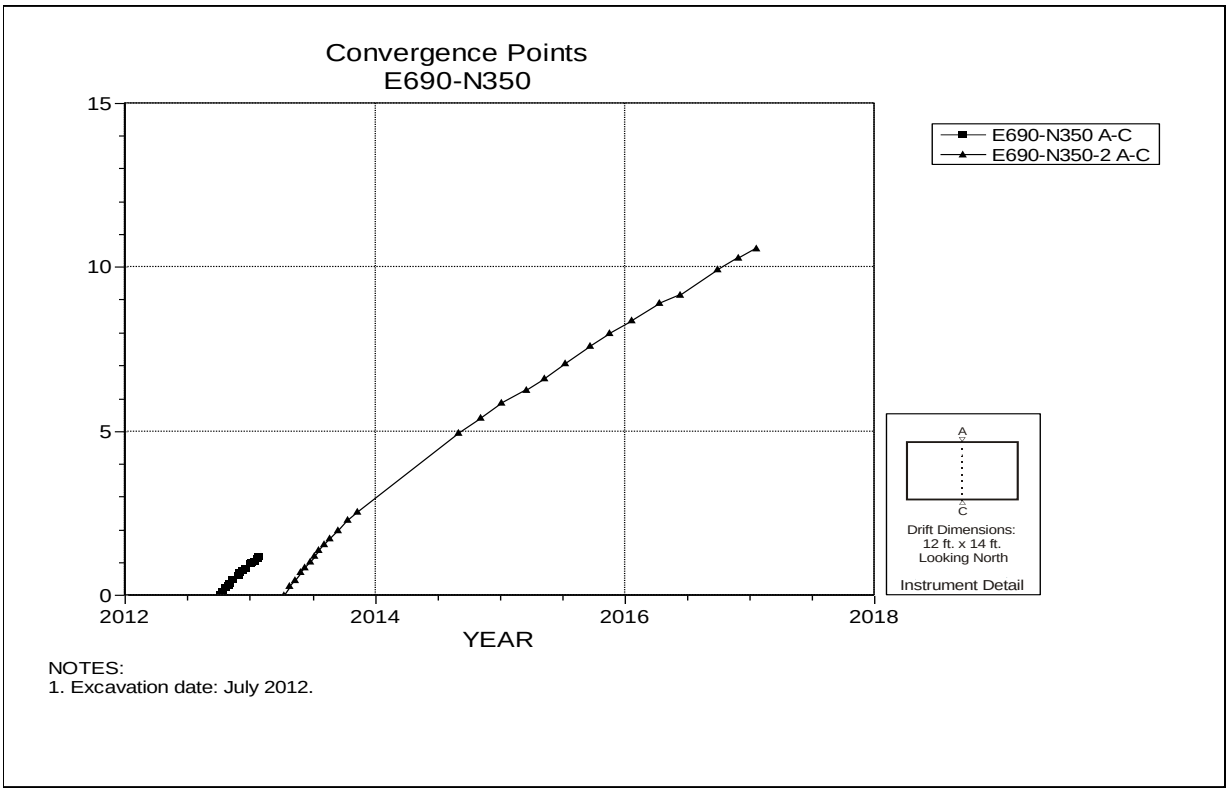

Figure 6-18 Convergence Point Array –
E690 N350 – Roof to Floor

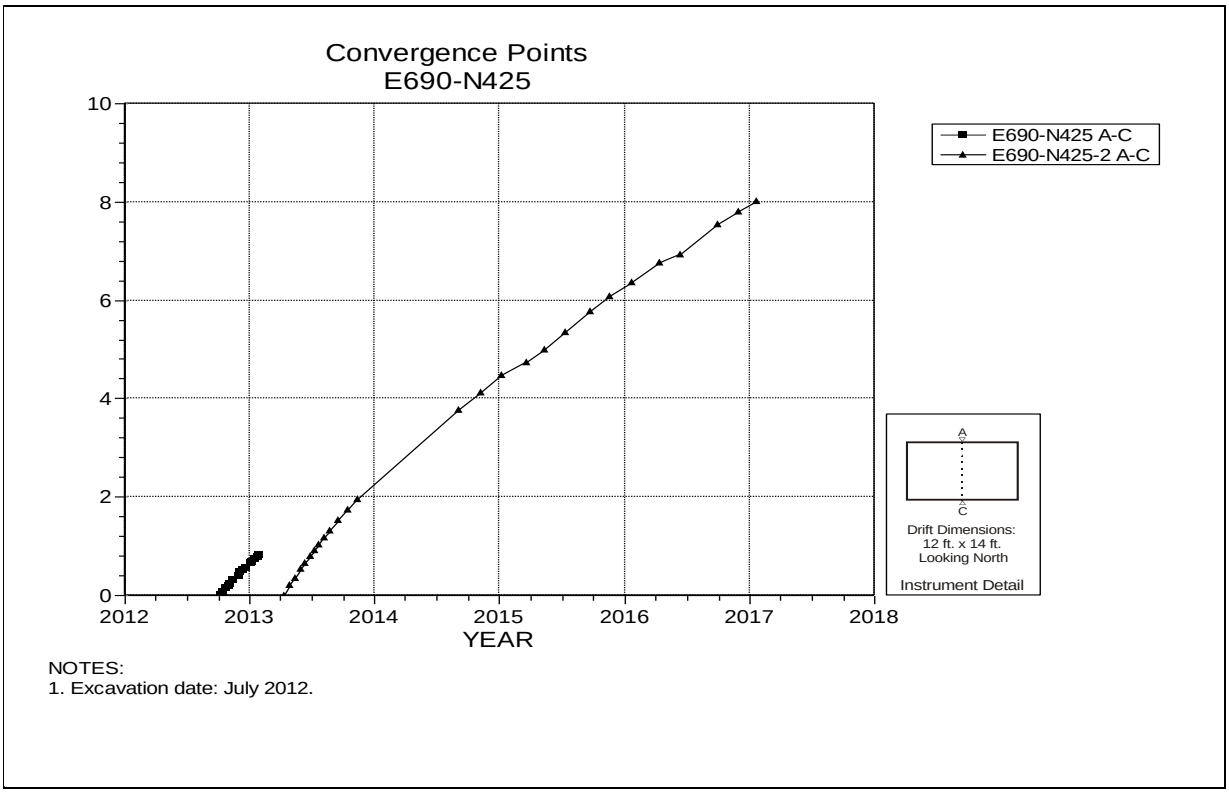

Figure 6-19 Convergence Point Array
E690 N425 – Roof to Floor

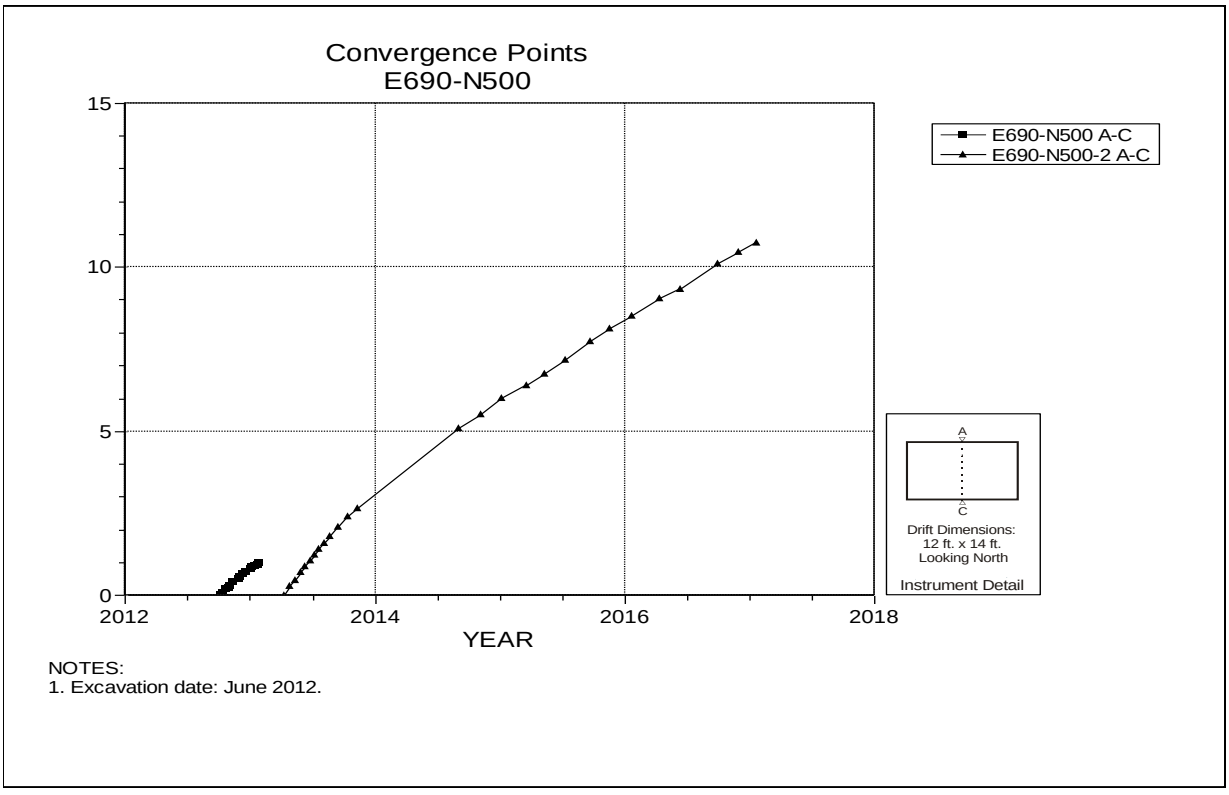

Figure 6-20 Convergence Point Array –
E690 N500 – Roof to Floor

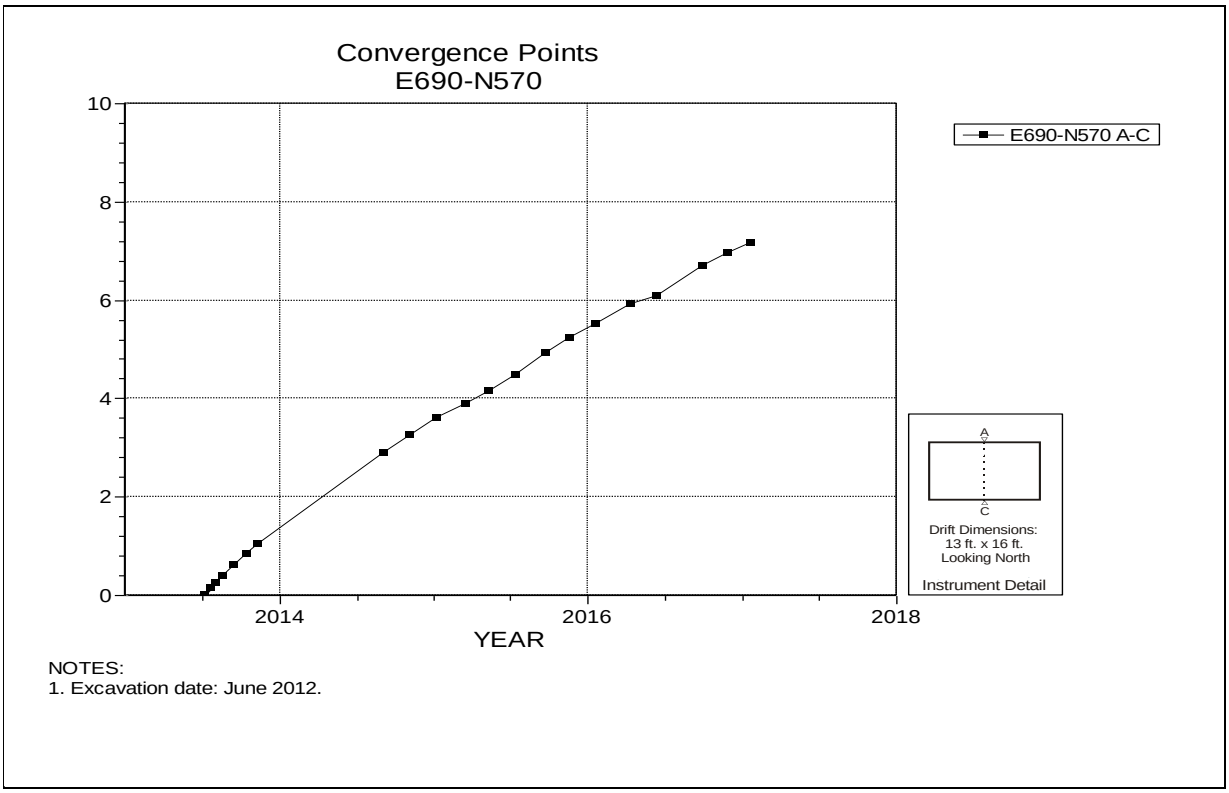

Figure 6-21 Convergence Point Array –
E690 N570 – Roof to Floor

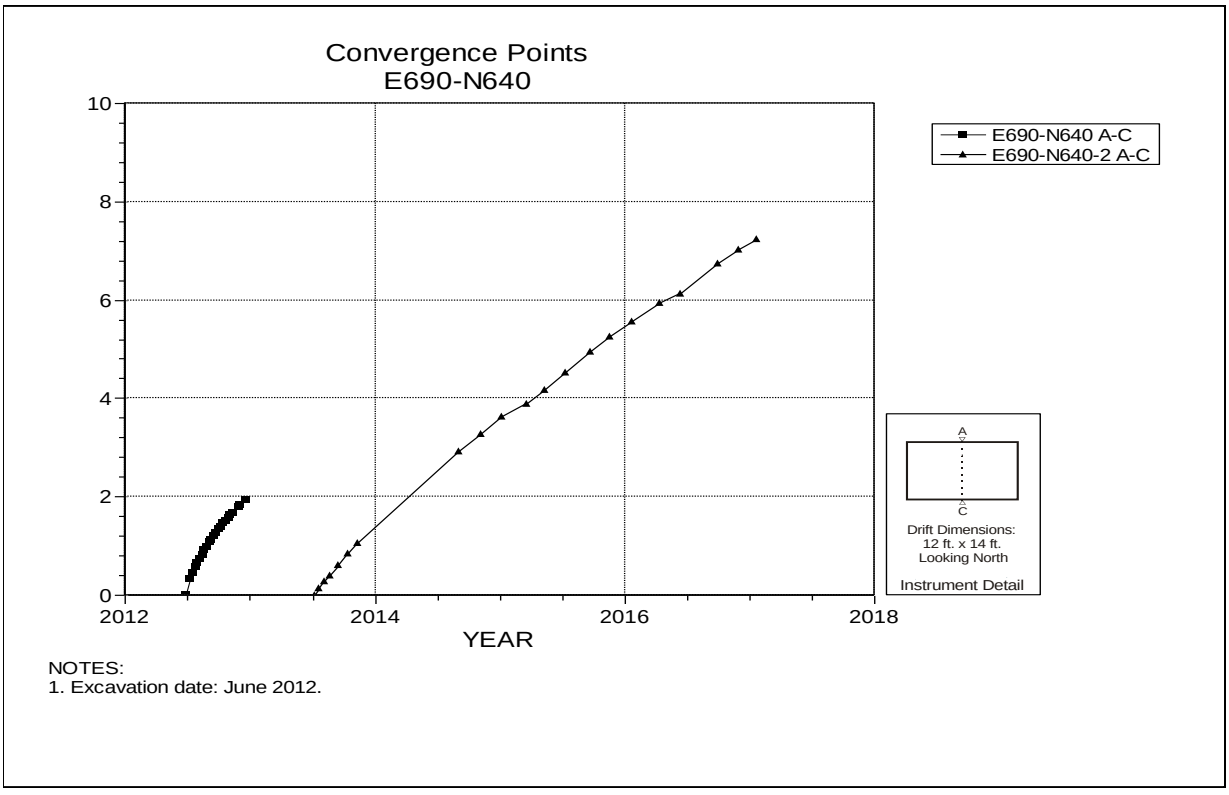

Figure 6-22 Convergence Point Array –
E690 N640 – Roof to Floor

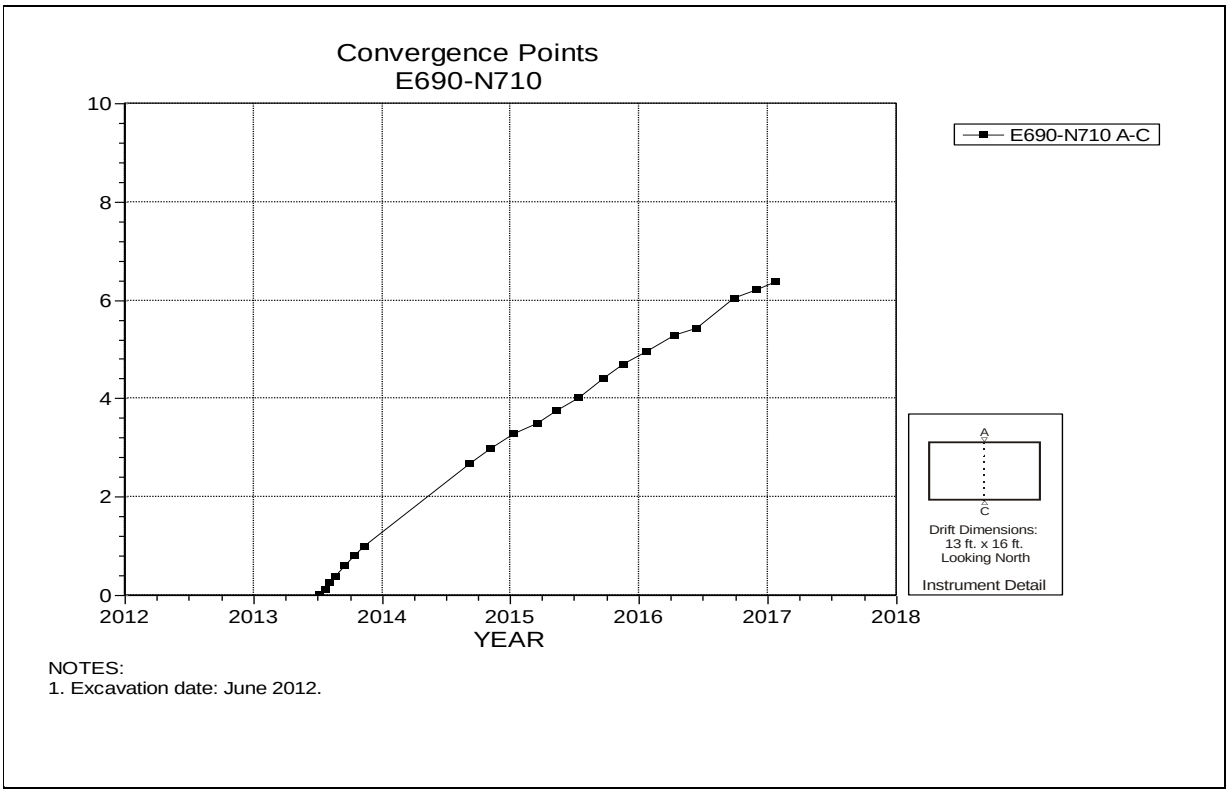

NOTES:
1. Excavation date: June 2012.

Figure 6-23 Convergence Point Array –
E690 N710 – Roof to Floor

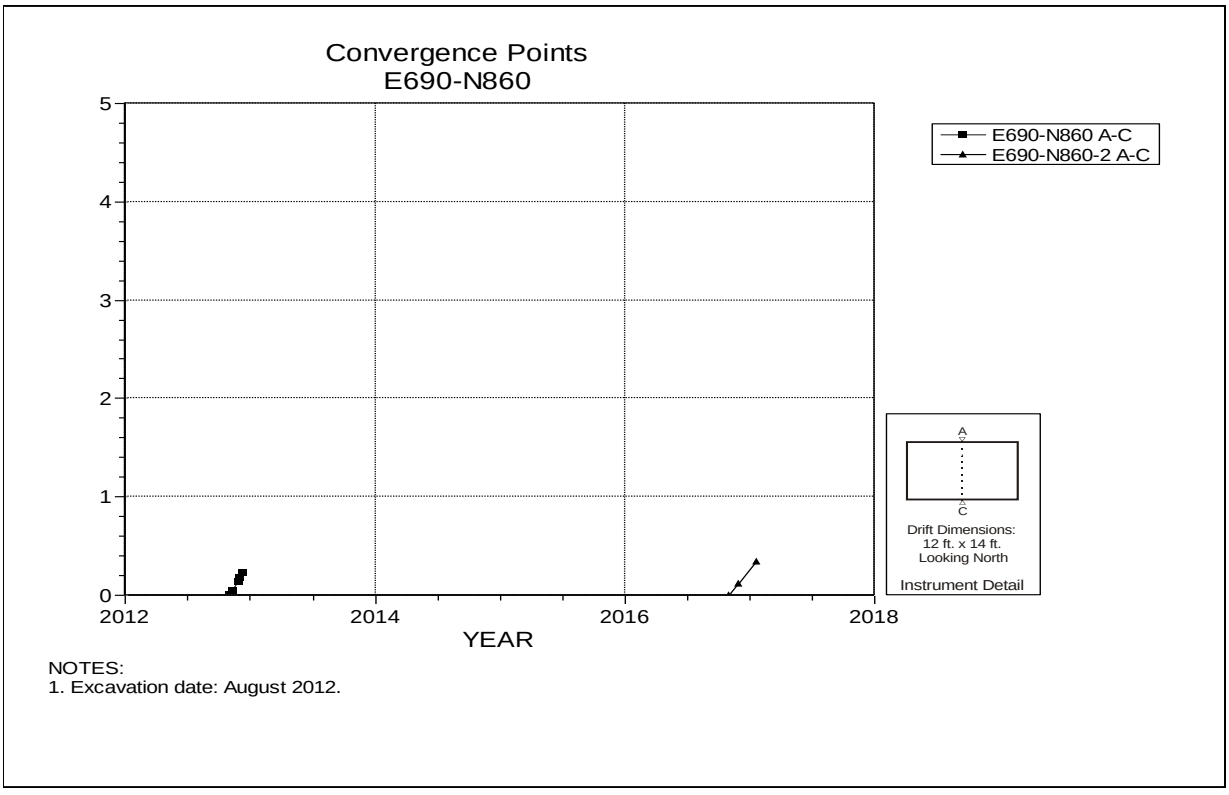

NOTES:
1. Excavation date: August 2012.

Figure 6-24 Convergence Point Array –
E690 N860 – Roof to Floor

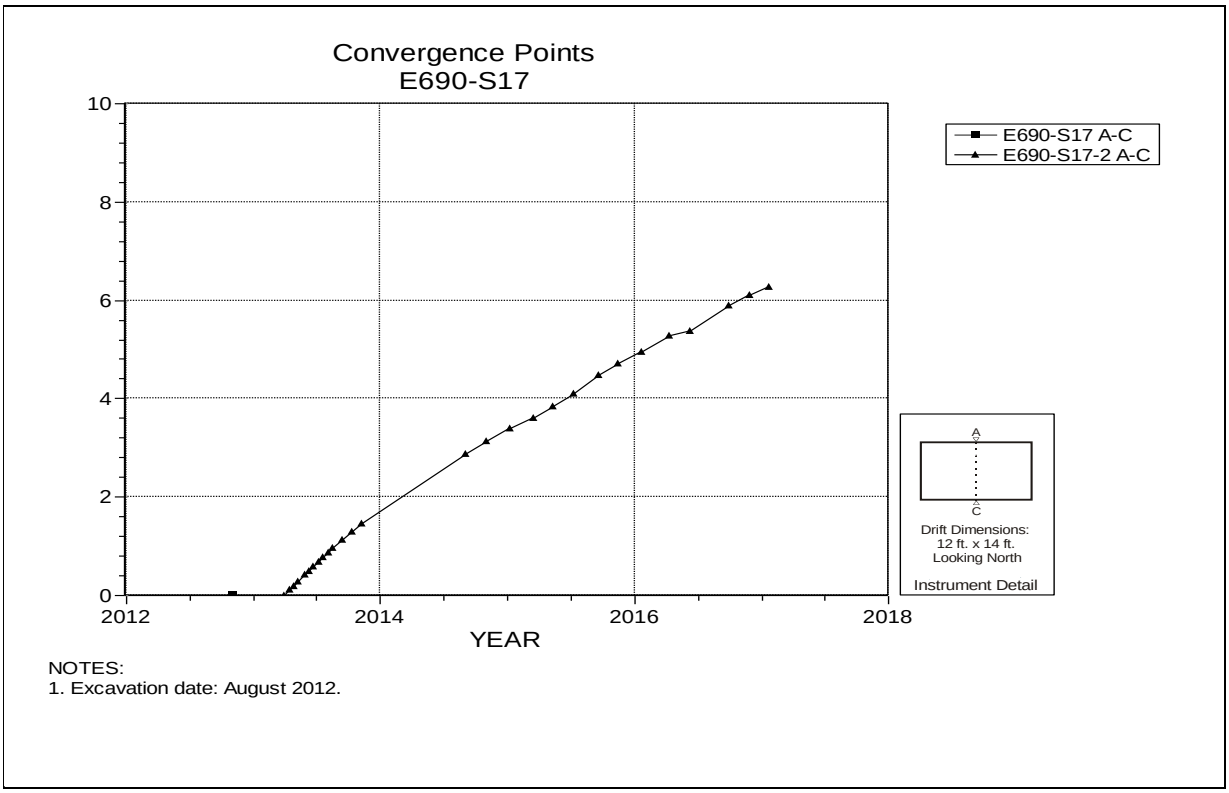

NOTES:
1. Excavation date: August 2012.

Figure 6-25 Convergence Point Array –
E690 S17 – Roof to Floor

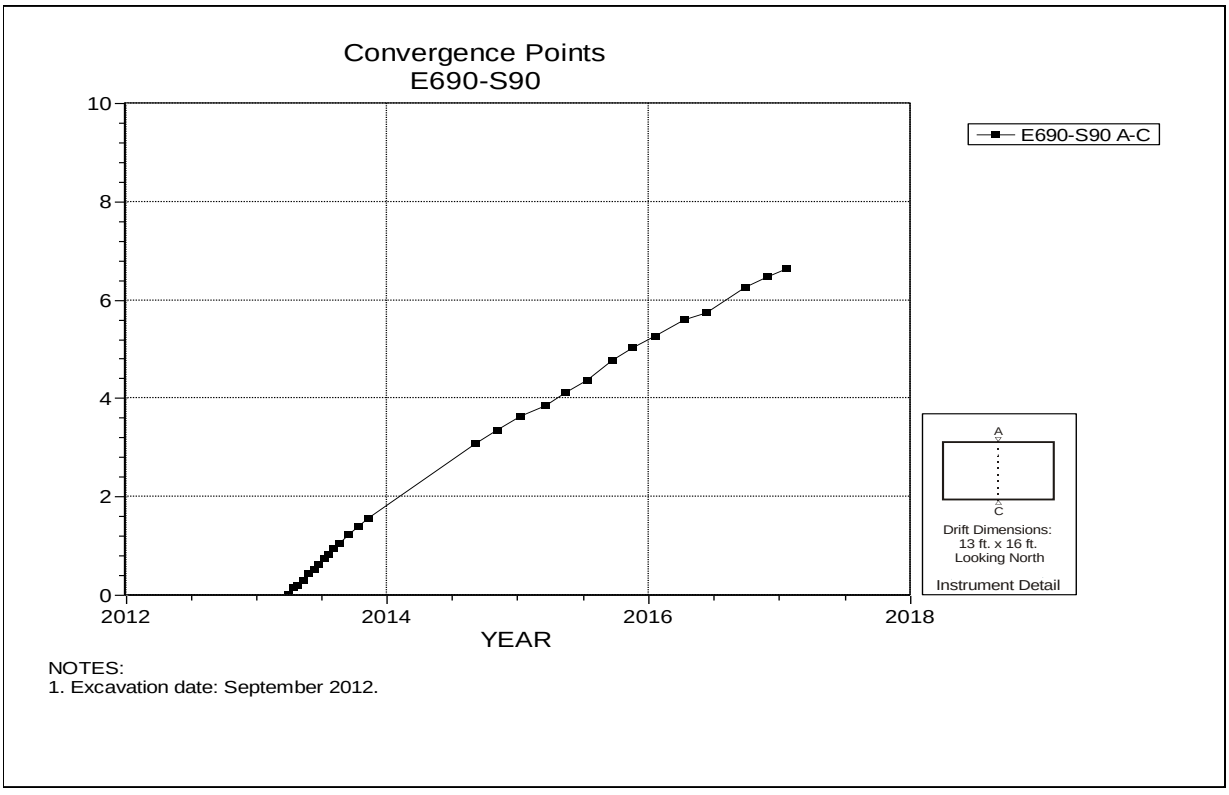

NOTES:
1. Excavation date: September 2012.

Figure 6-26 Convergence Point Array –
E690 S90 – Roof to Floor

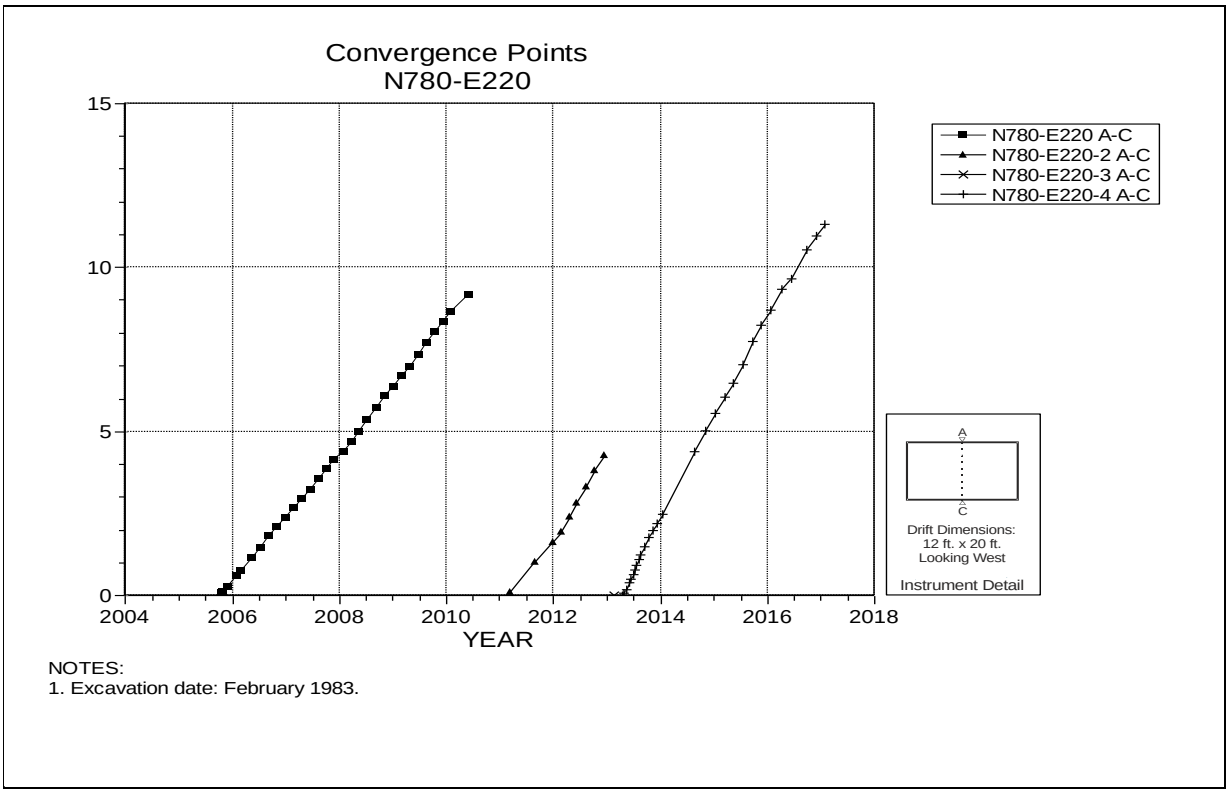

Figure 6-27 Convergence Point Array –
N780 E220 – Roof to Floor

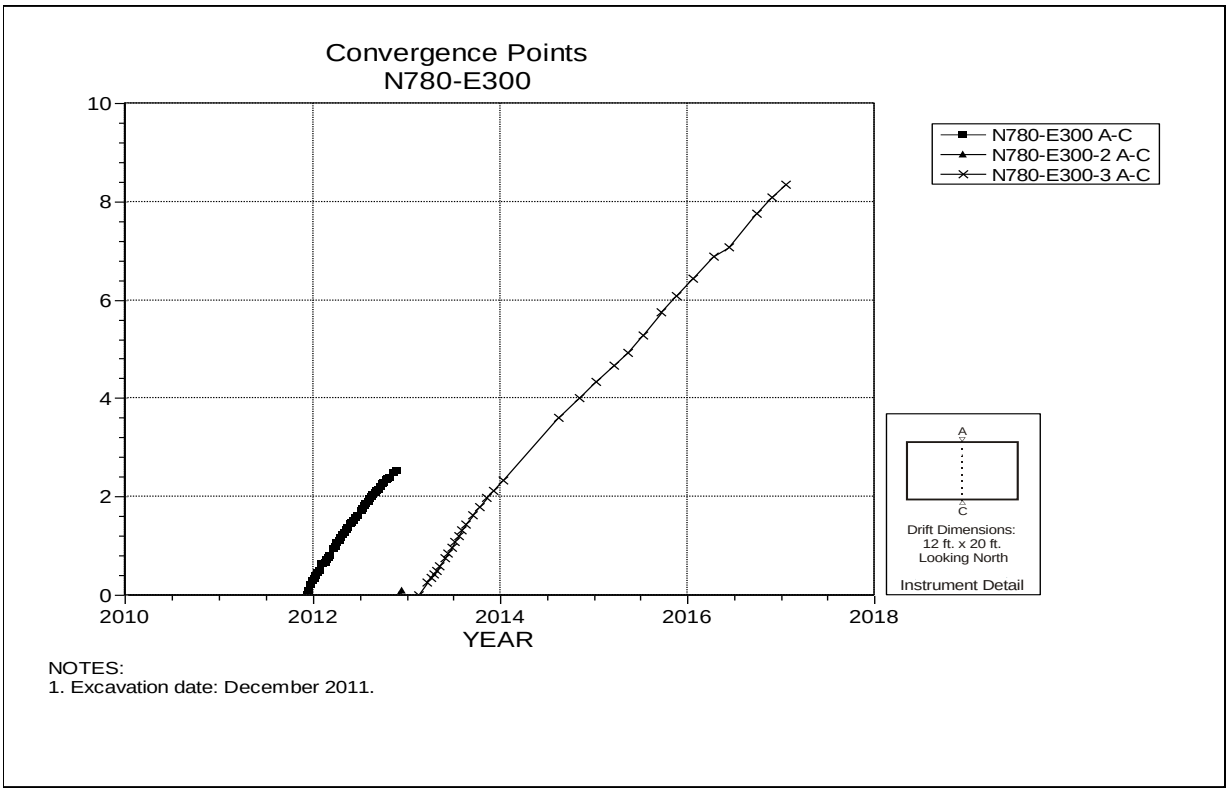

Figure 6-28 Convergence Point Array –
N780 E300 – Roof to Floor

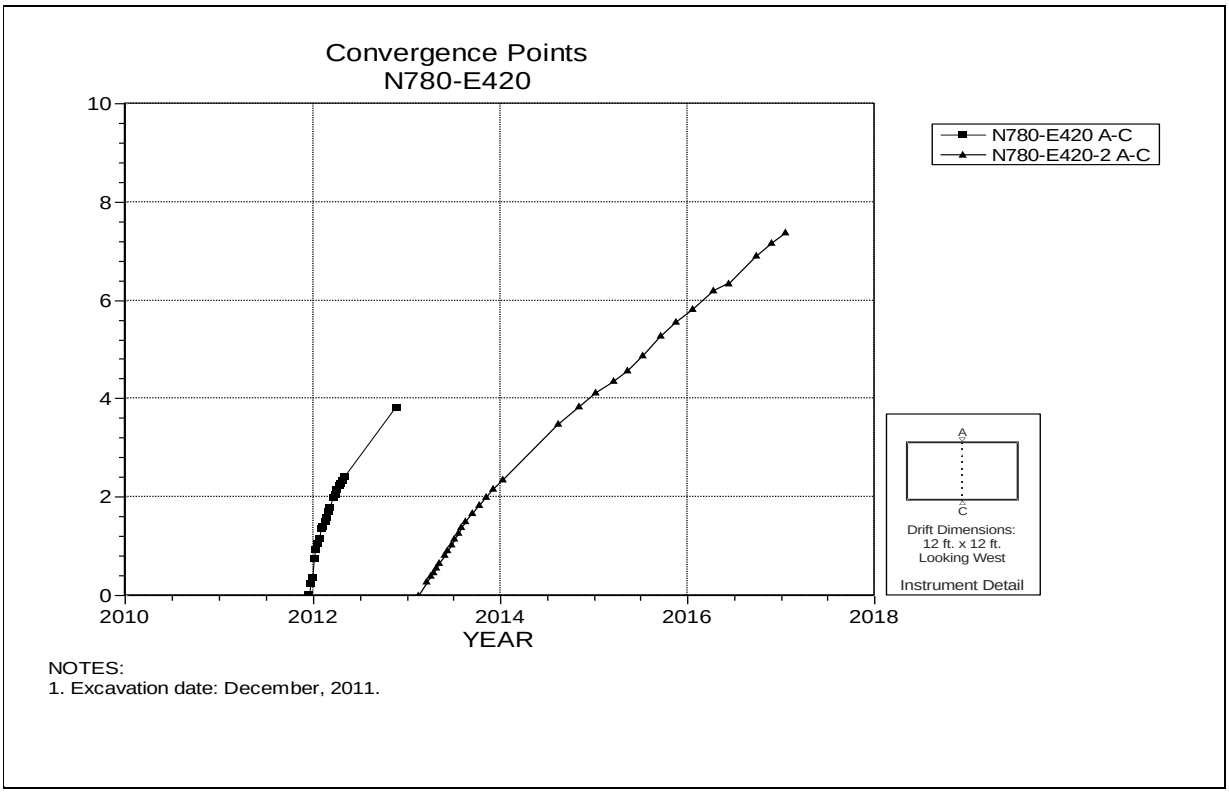

Figure 6-29 Convergence Point Array –
N780 E420 – Roof to Floor

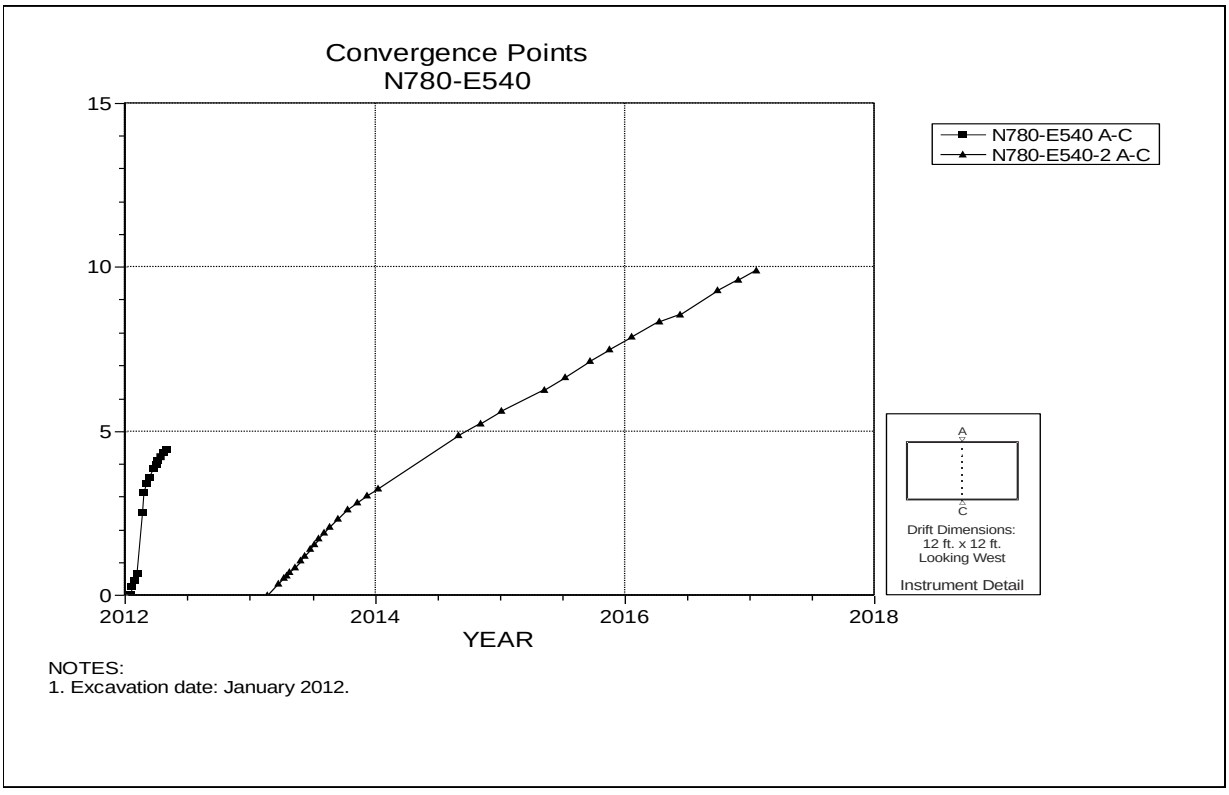

Figure 6-30 Convergence Point Array
N780 E540 – Roof to Floor

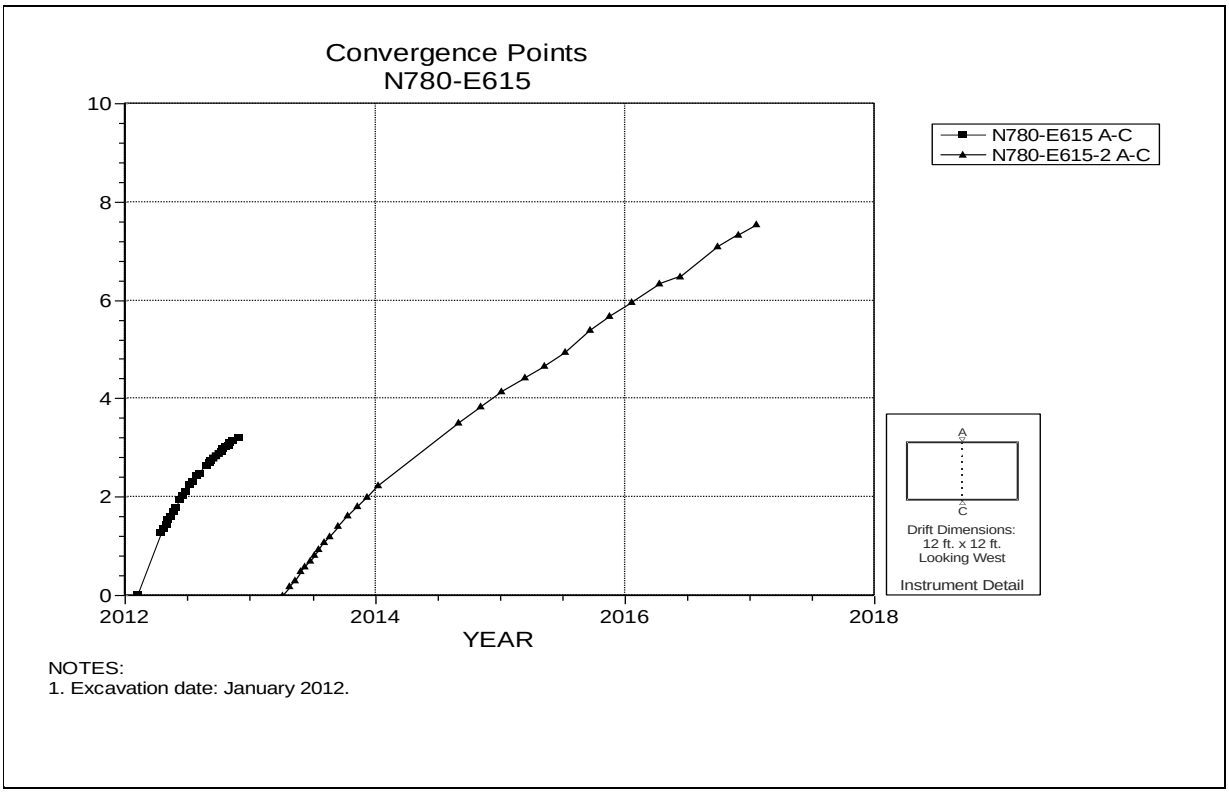

Figure 6-31 Convergence Point Array –
N780 E615 – Roof to Floor

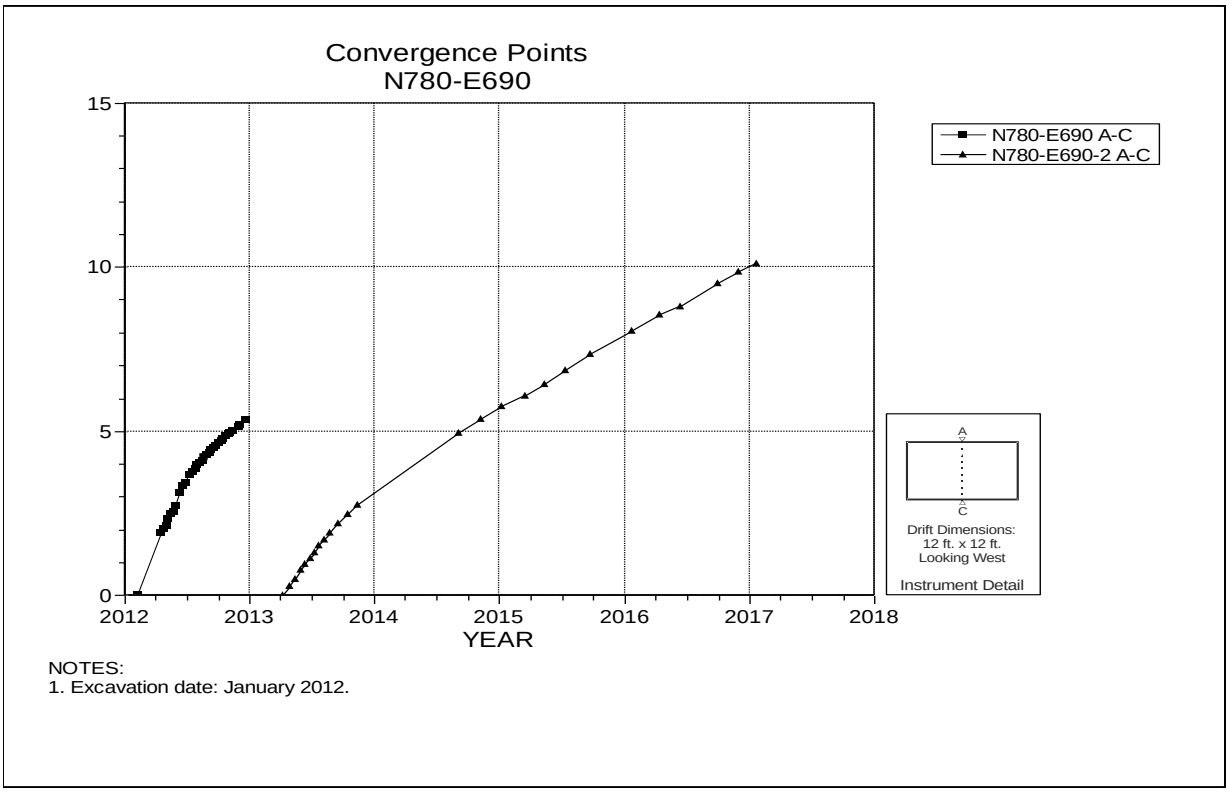

Figure 6-32 Convergence Point Array –
N780 E690 – Roof to Floor

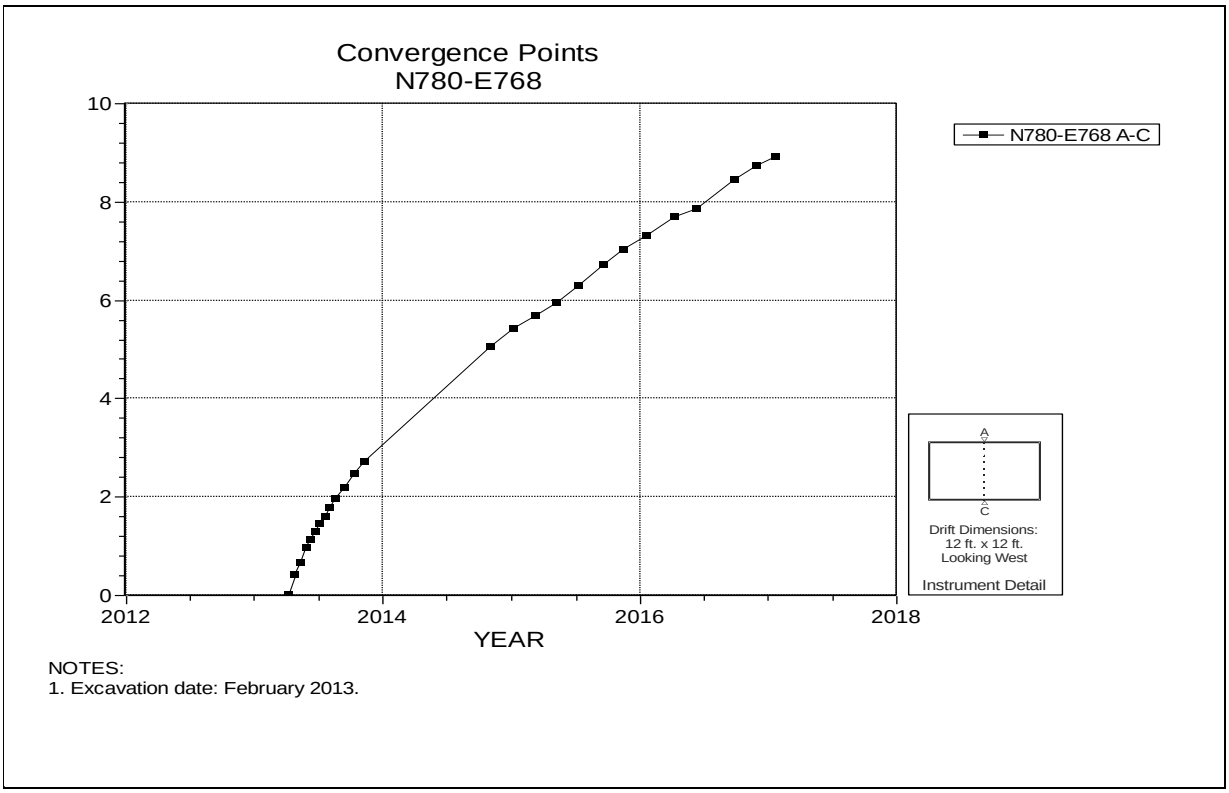

Figure 6-33 Convergence Point Array –
N780 E768 – Roof to Floor

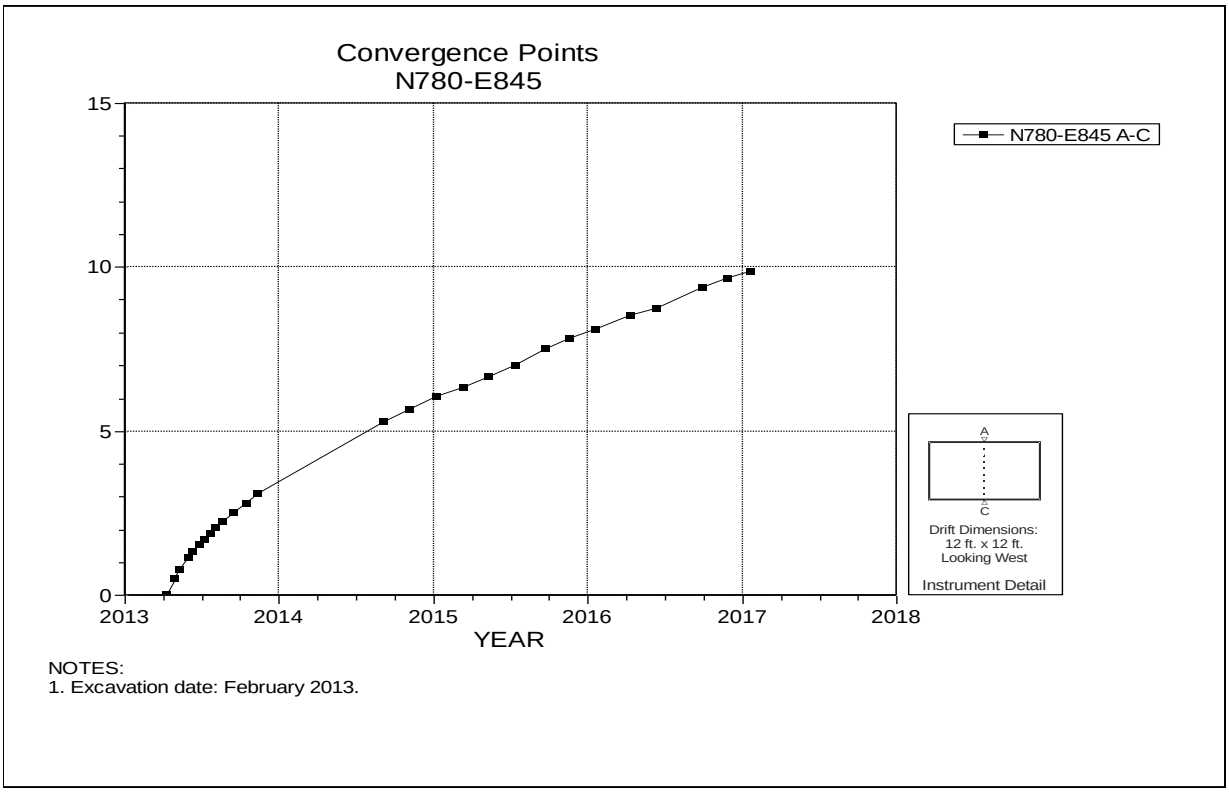

Figure 6-34 Convergence Point Array –
N780 E845 – Roof to Floor

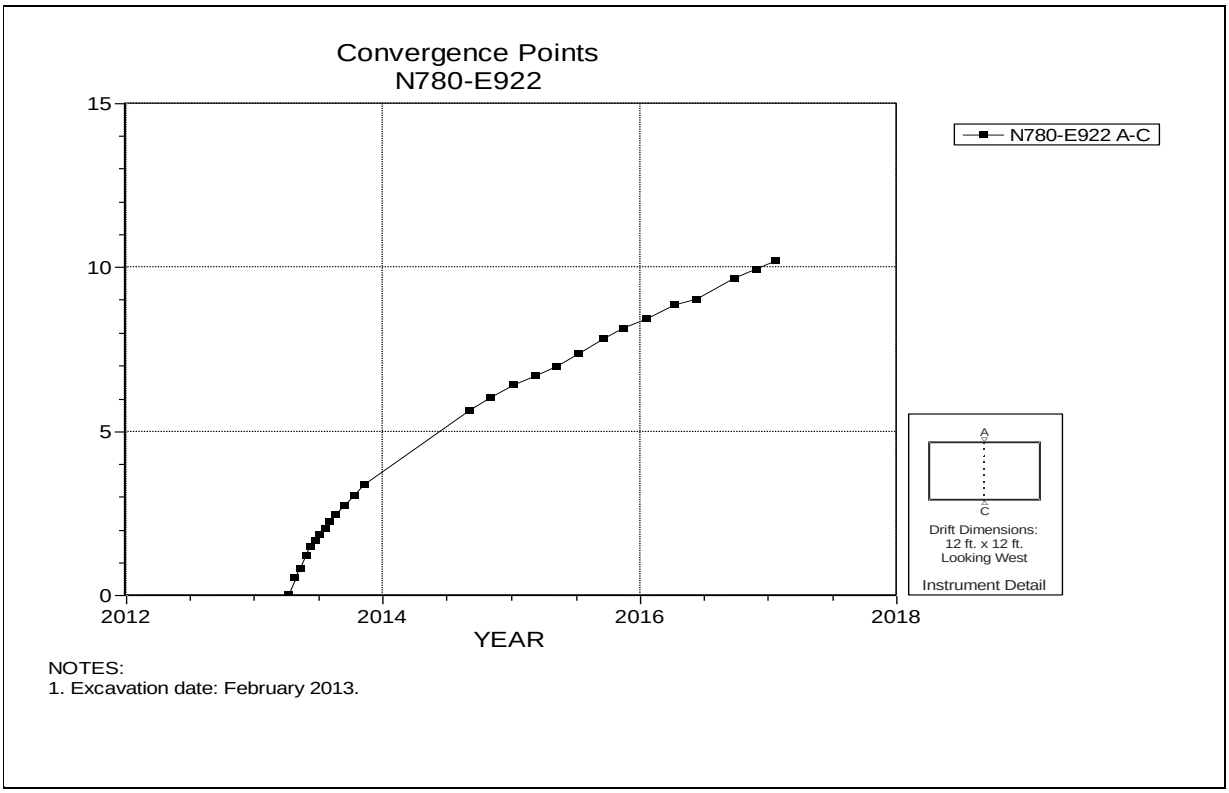

Figure 6-35 Convergence Point Array –
N780 E922 – Roof to Floor

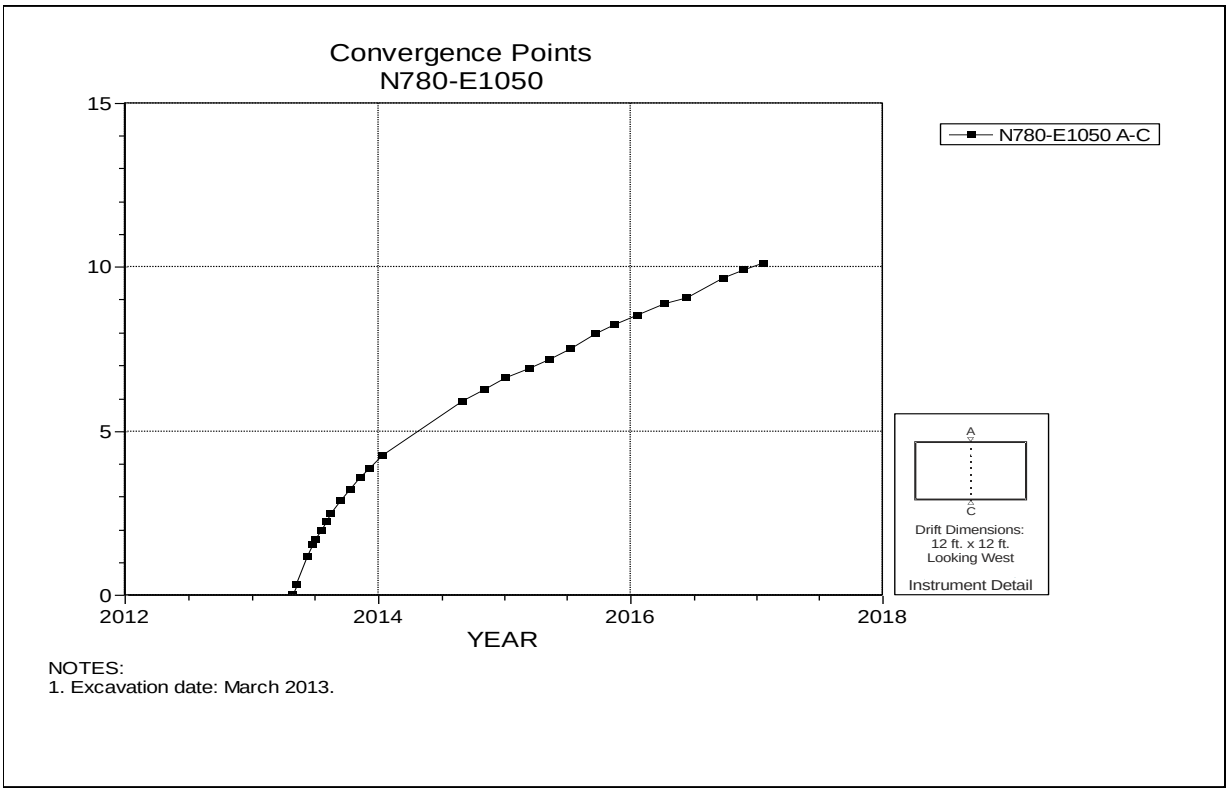

Figure 6-36 Convergence Point Array –
N780 E1050 – Roof to Floor

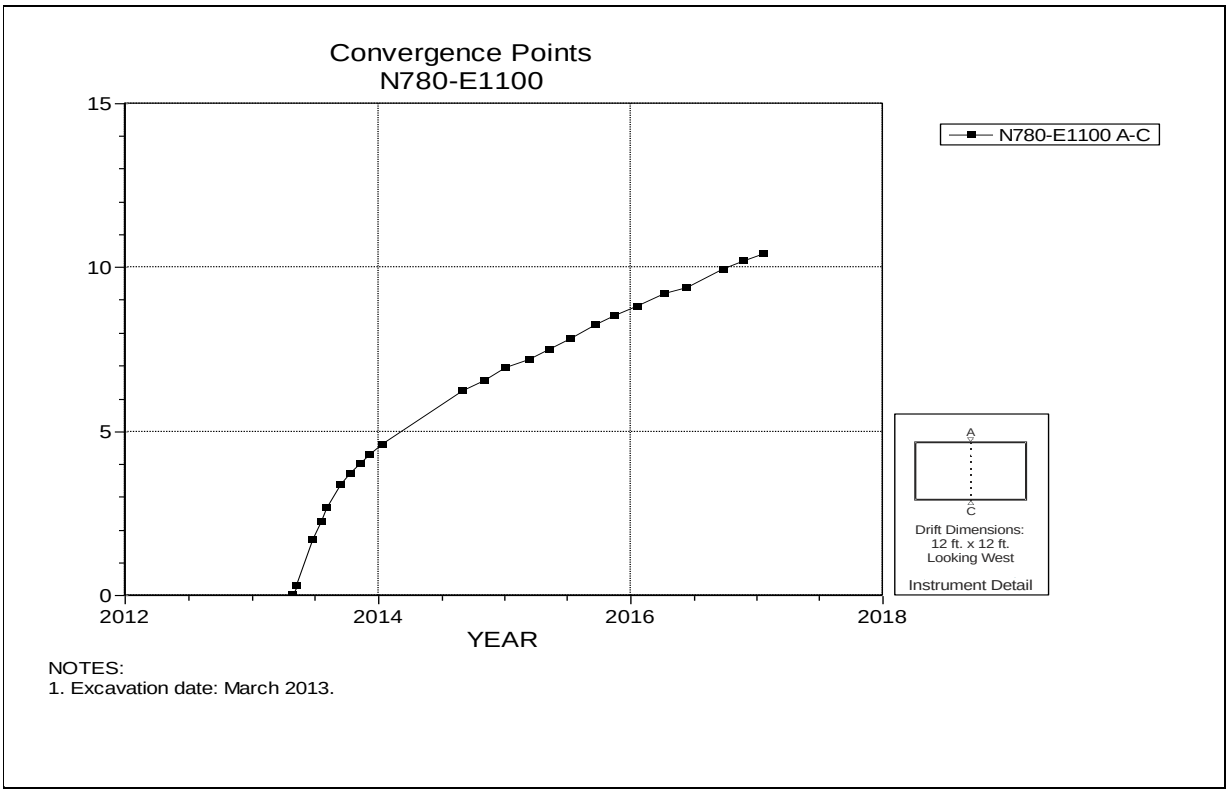

Figure 6-37 Convergence Point Array –
N780 E1100 – Roof to Floor

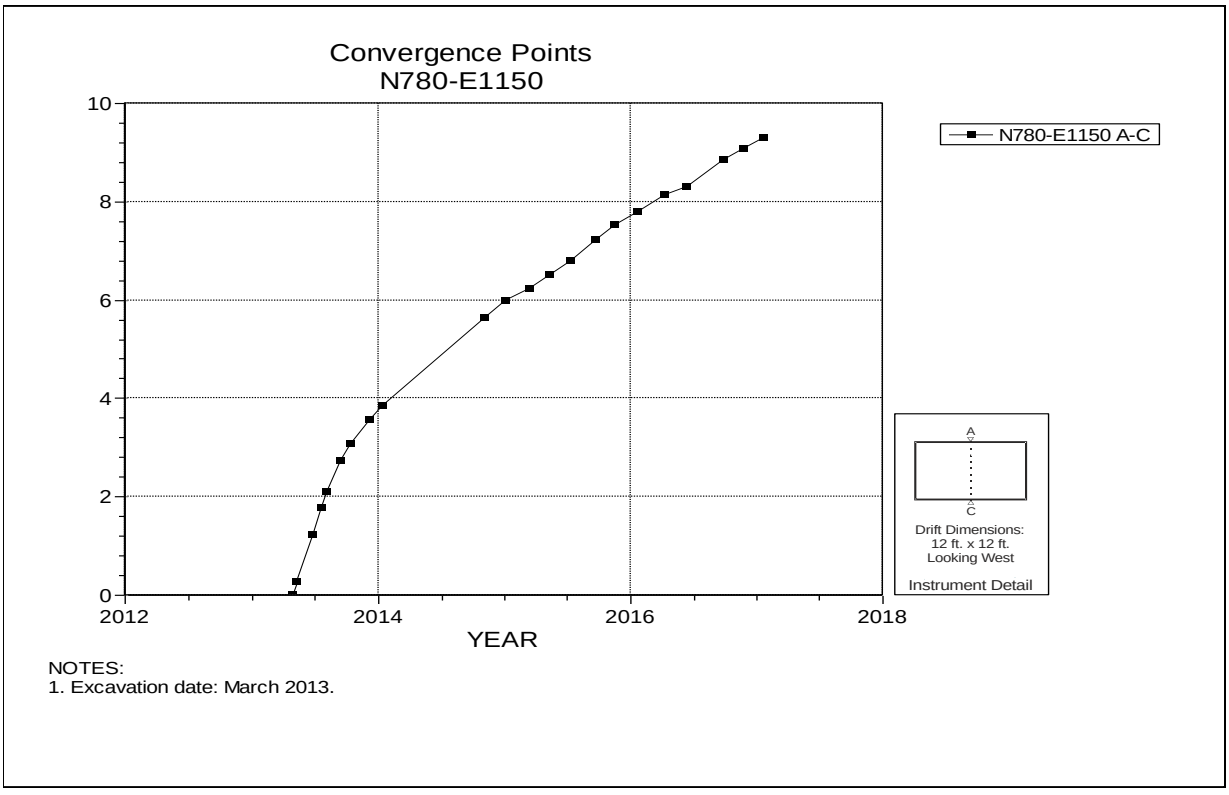

Figure 6-38 Convergence Point Array –
N780 E1150 – Roof to Floor

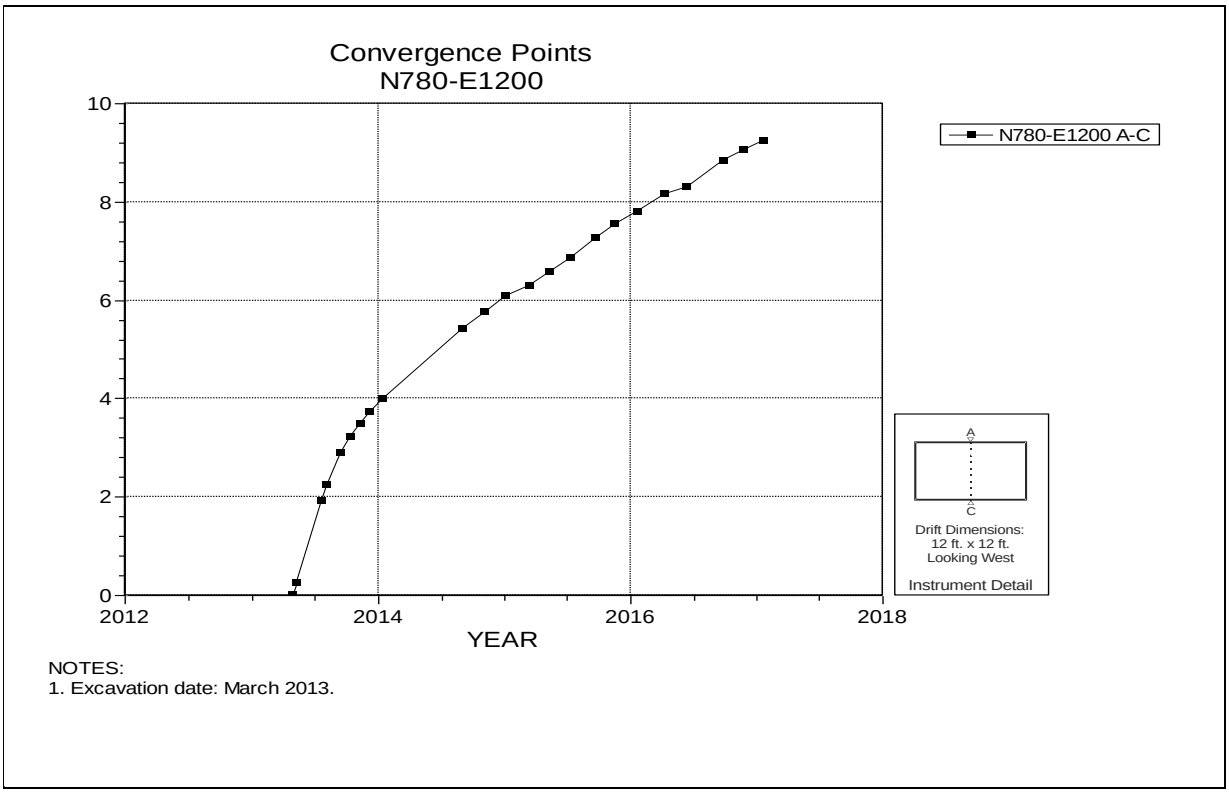

Figure 6-39 Convergence Point Array –
N780 E1200 – Roof to Floor

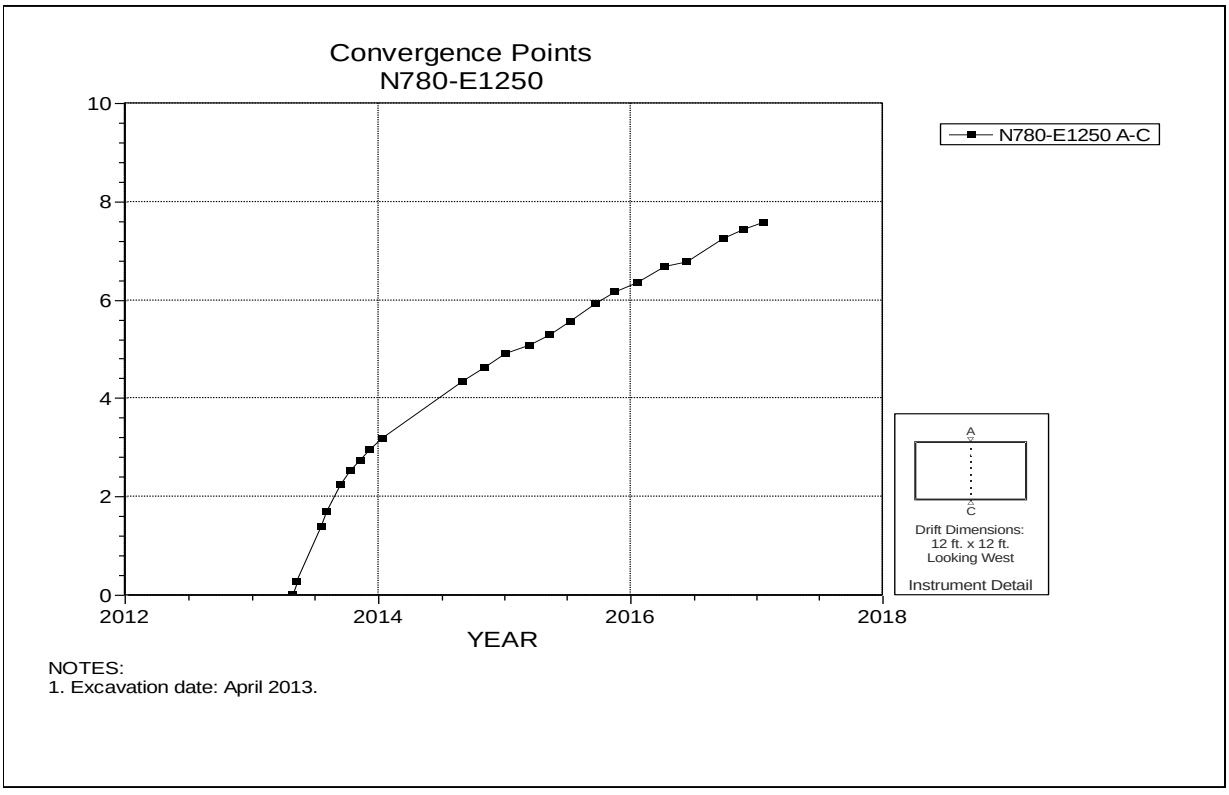

Figure 6-40 Convergence Point Array –
N780 E1250 – Roof to Floor

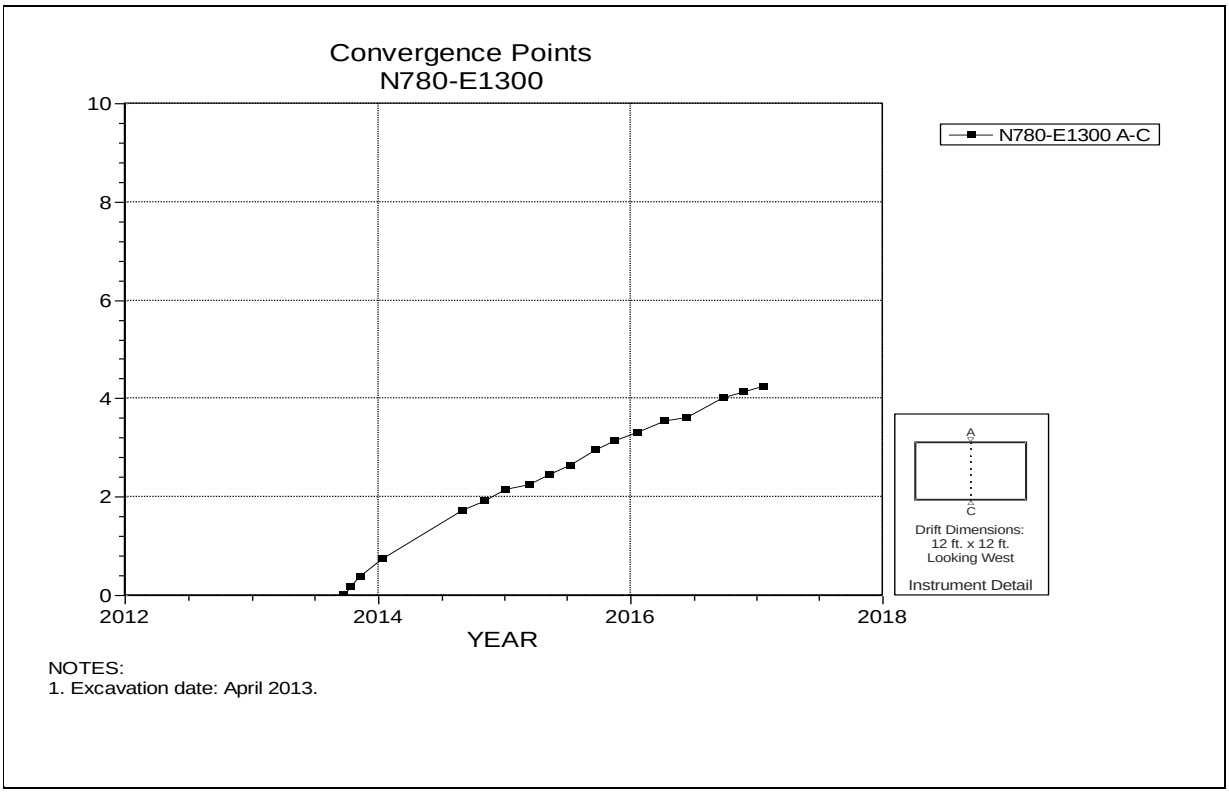

Figure 6-41 Convergence Point Array –
N780 E1300 – Roof to Floor

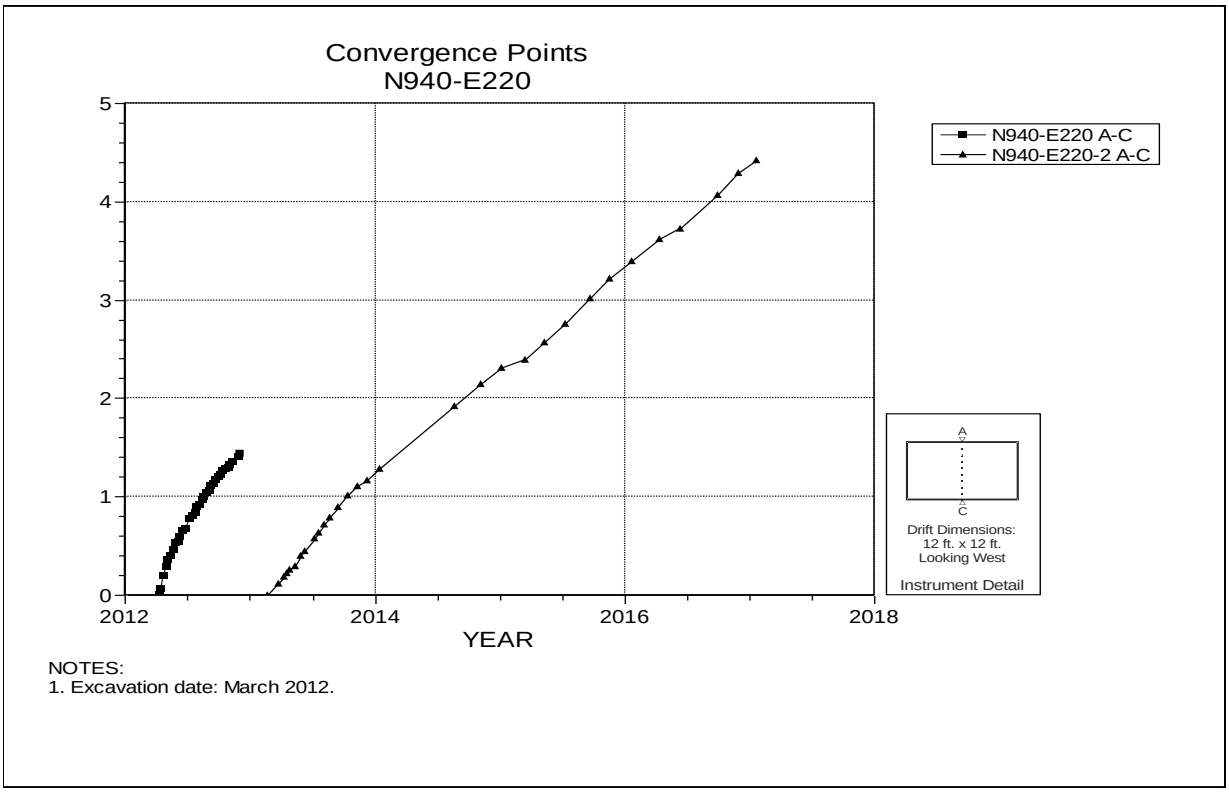

Figure 6-42 Convergence Point Array –
N940 E220 – Roof to Floor

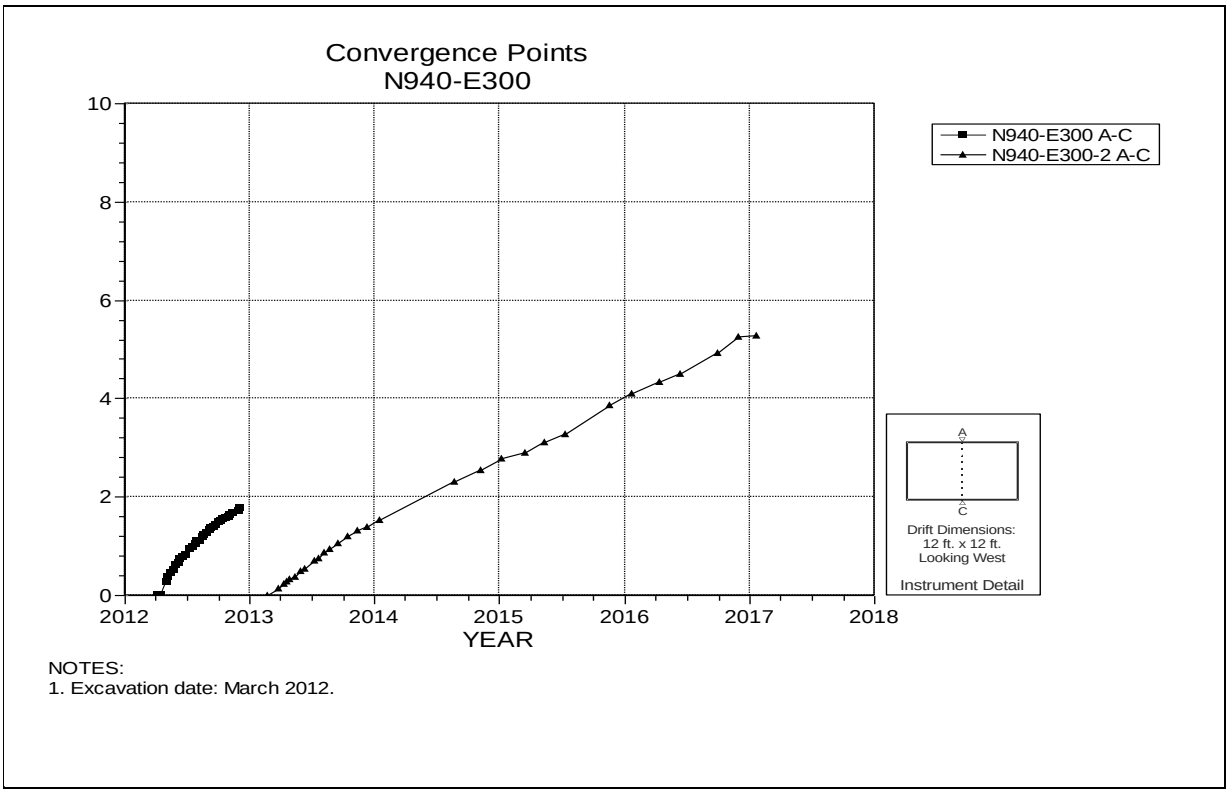

NOTES:
1. Excavation date: March 2012.

Figure 6-43 Convergence Point Array –
N940 E300 – Roof to Floor

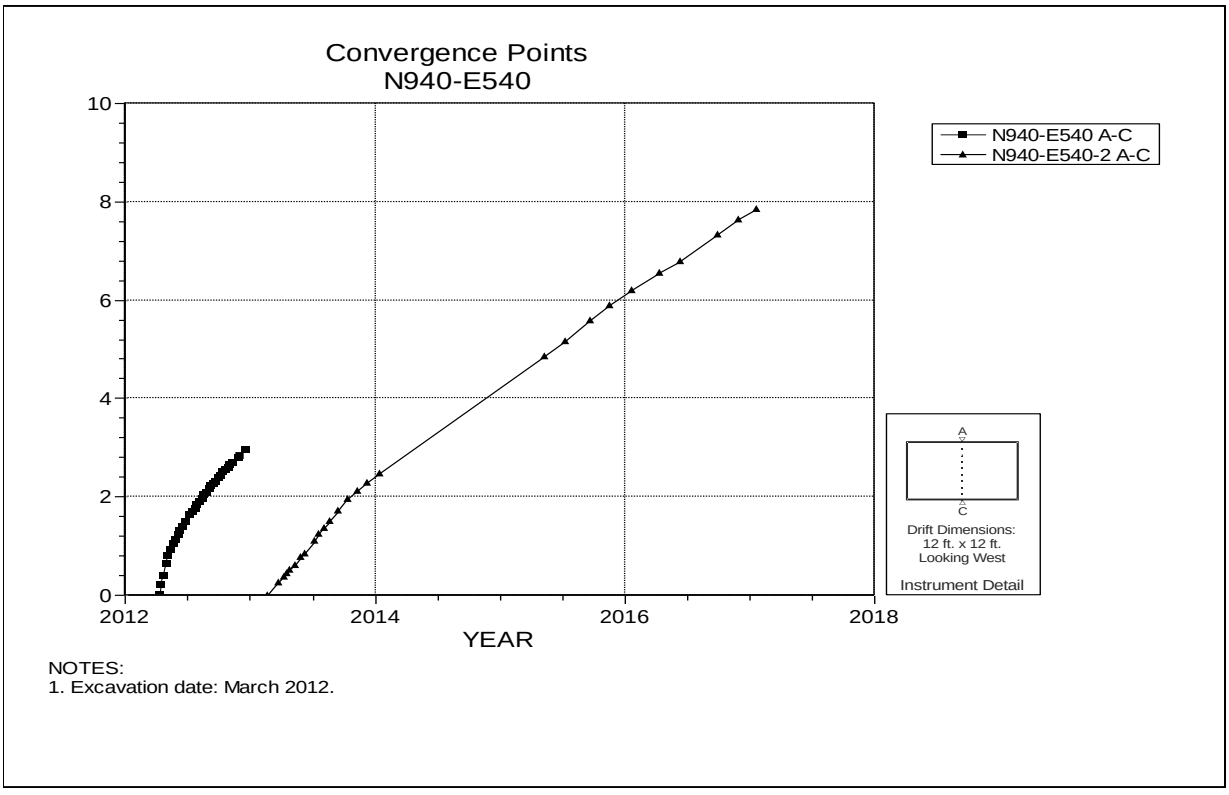

NOTES:
1. Excavation date: March 2012.

Figure 6-44 Convergence Point Array –
N940 E540 – Roof to Floor

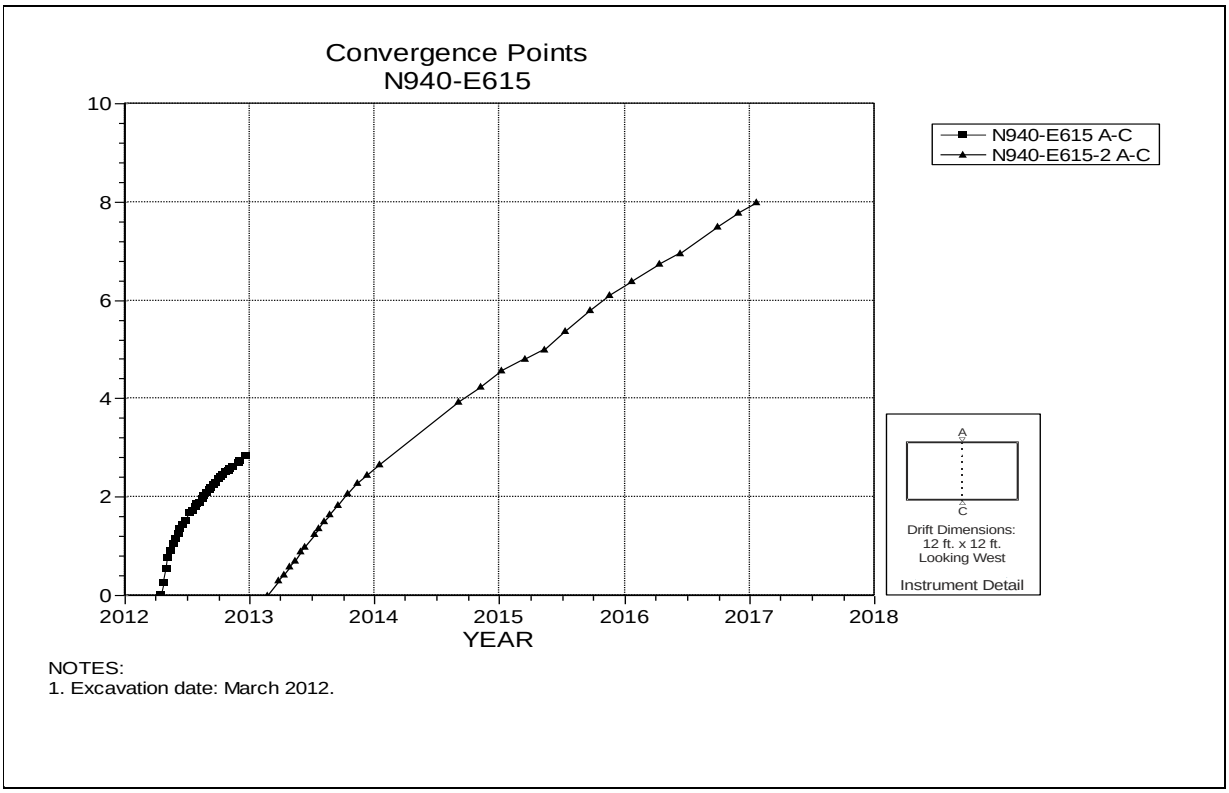

Figure 6-45 Convergence Point Array –
N940 E615 – Roof to Floor

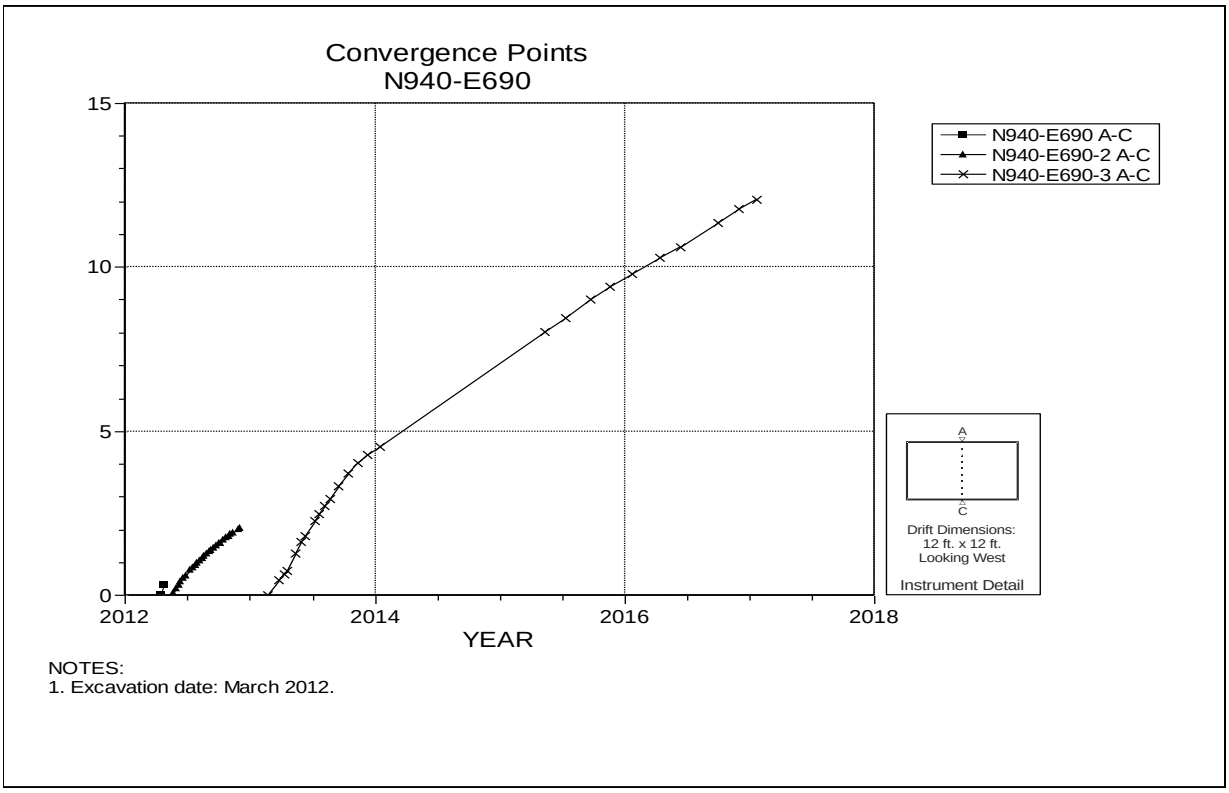

Figure 6-46 Convergence Point Array –
N940 E690 – Roof to Floor

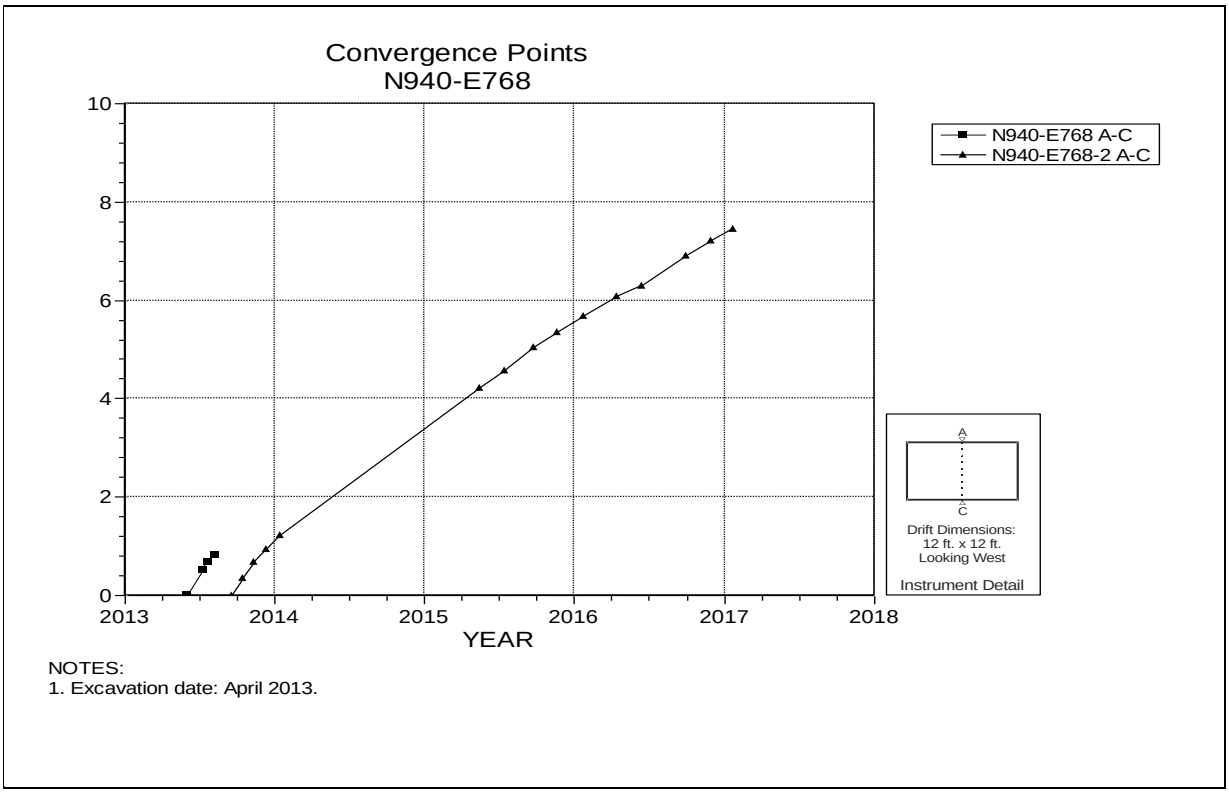

Figure 6-47 Convergence Point Array –
N940 E768 – Roof to Floor

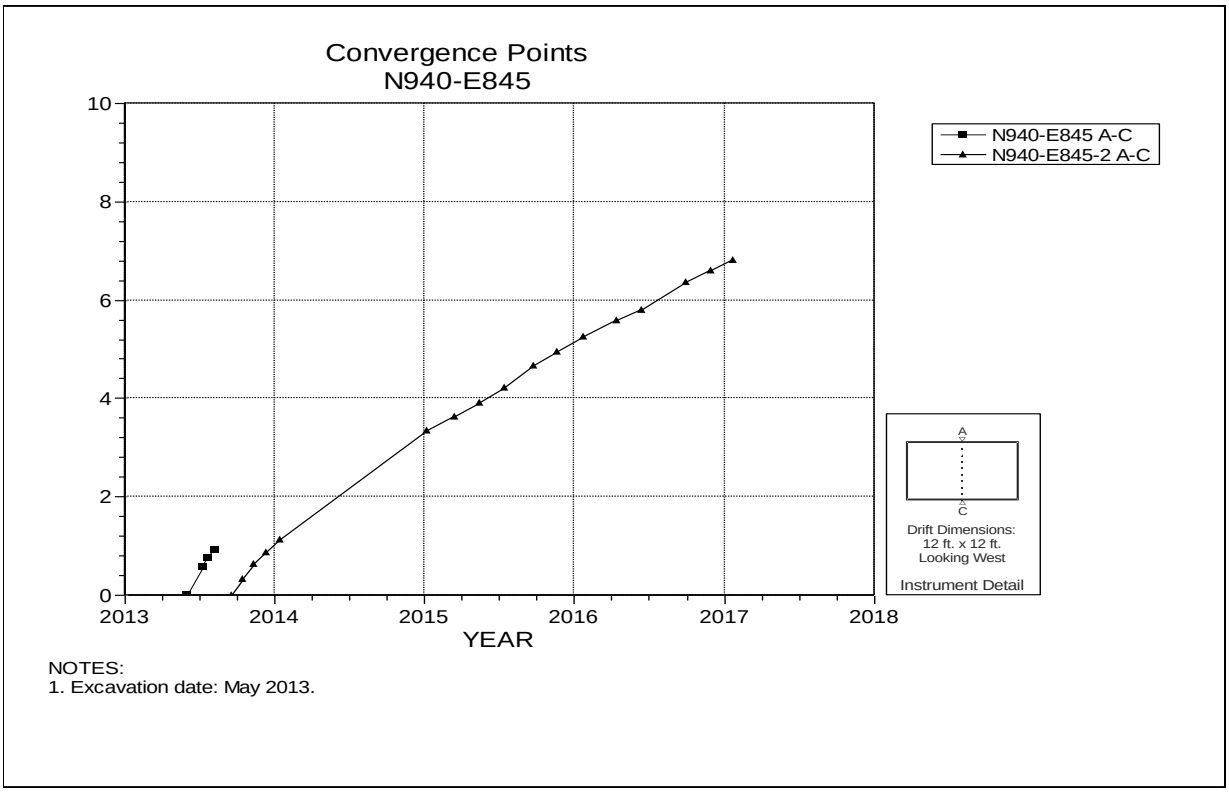

Figure 6-48 Convergence Point Array –
N940 E845 – Roof to Floor

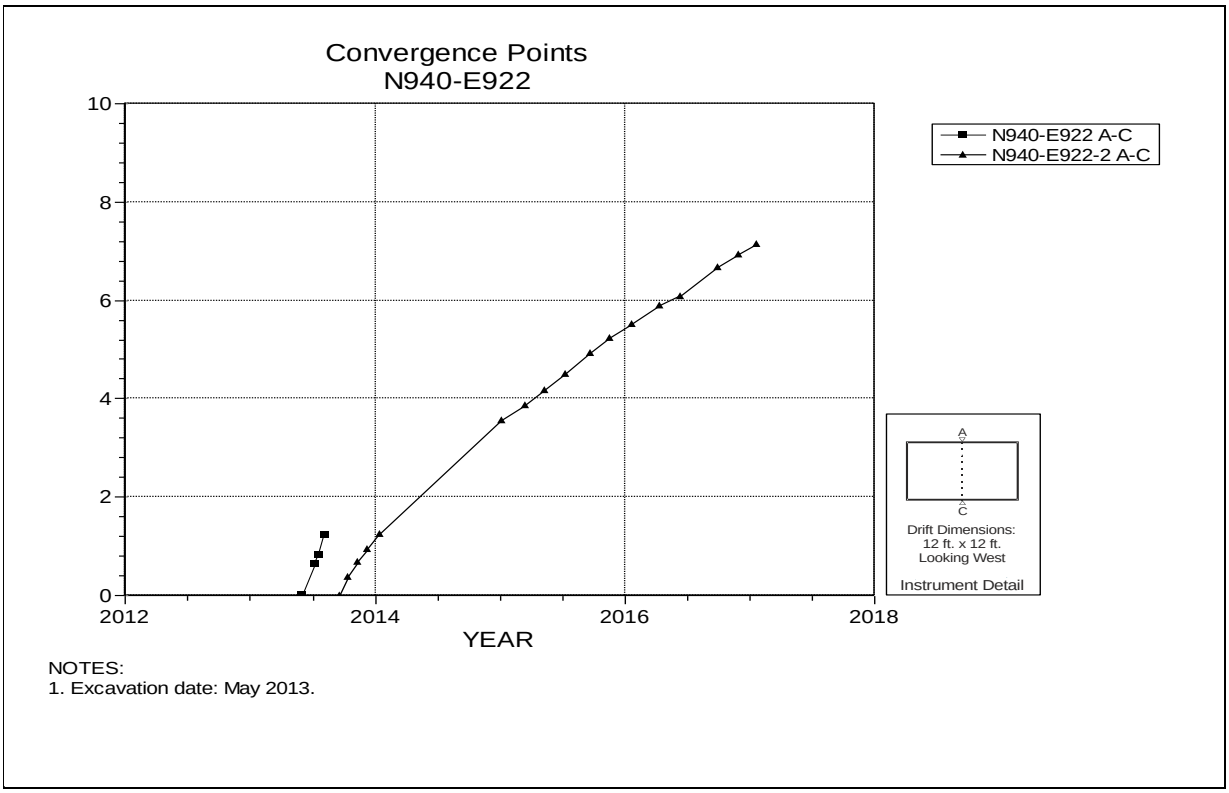

Figure 6-49 Convergence Point Array –
N940 E922 – Roof to Floor

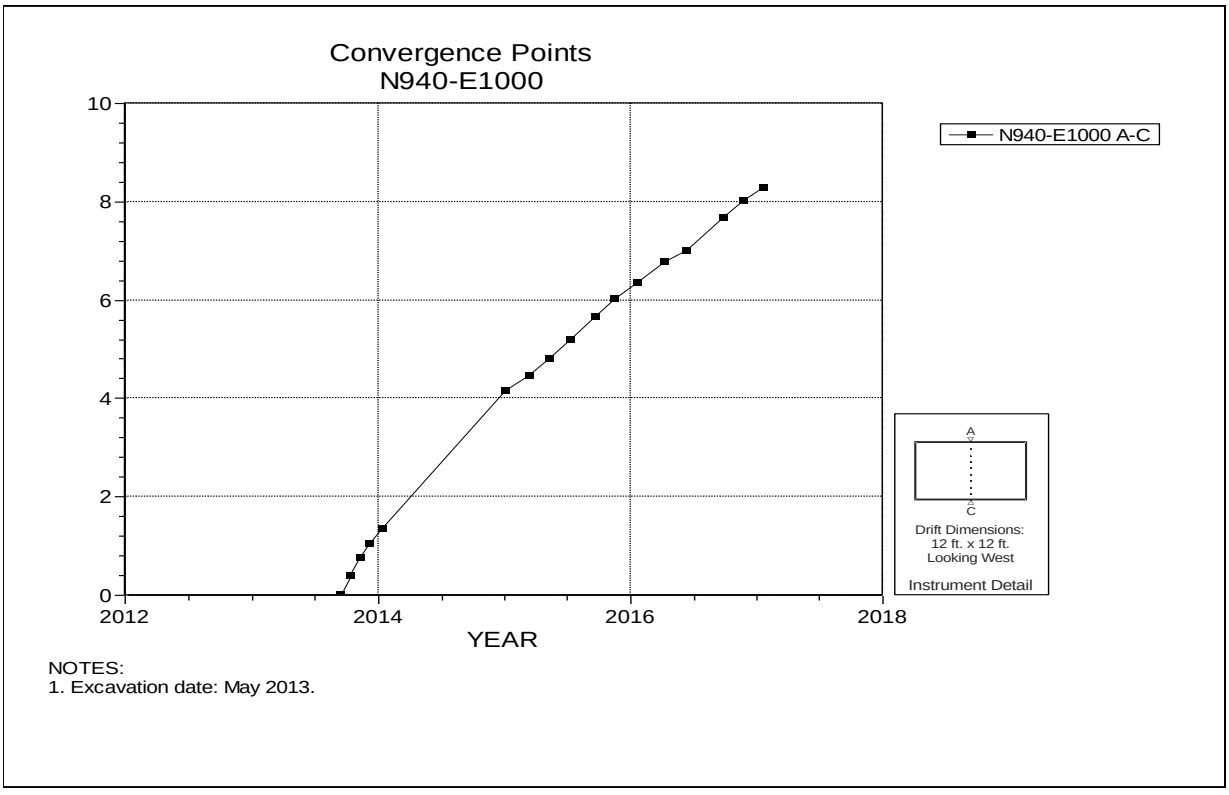

Figure 6-50 Convergence Point Array –
N940 E1000 – Roof to Floor

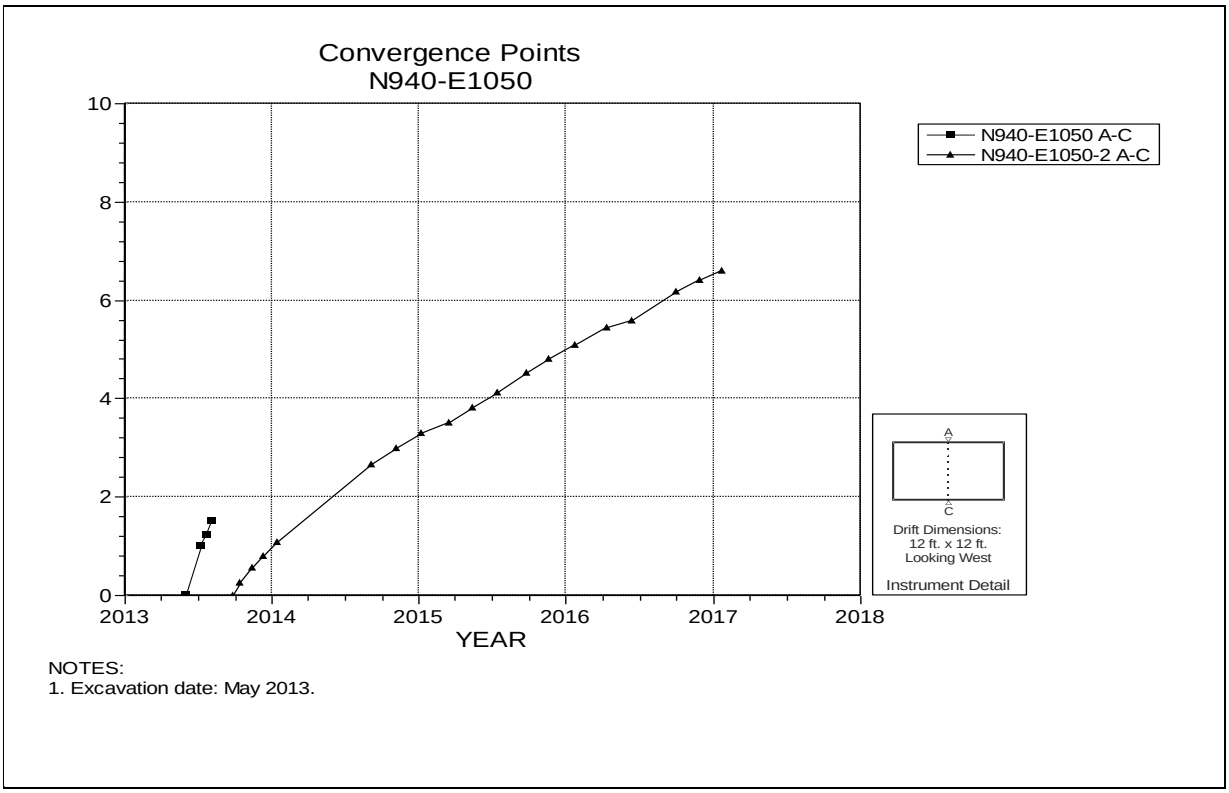

Figure 6-51 Convergence Point Array –
N940 E1050 – Roof to Floor

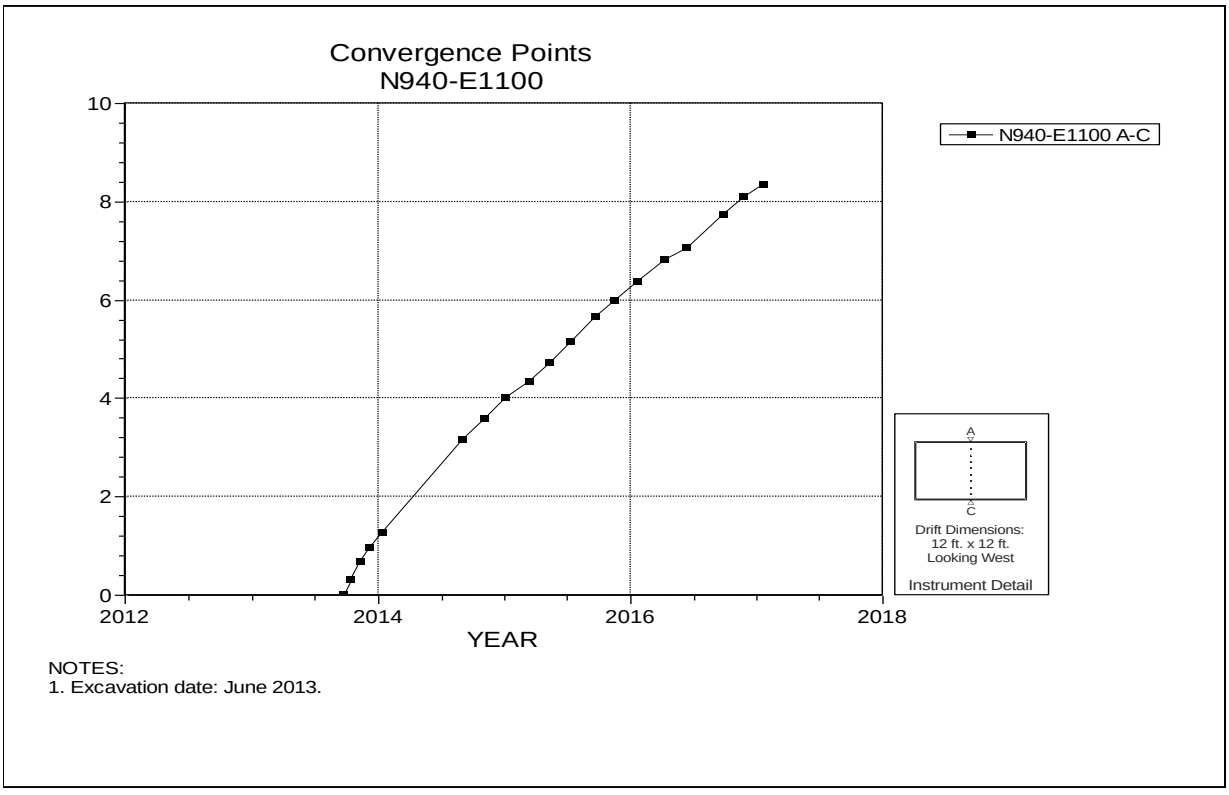

Figure 6-52 Convergence Point Array –
N940 E1100 – Roof to Floor

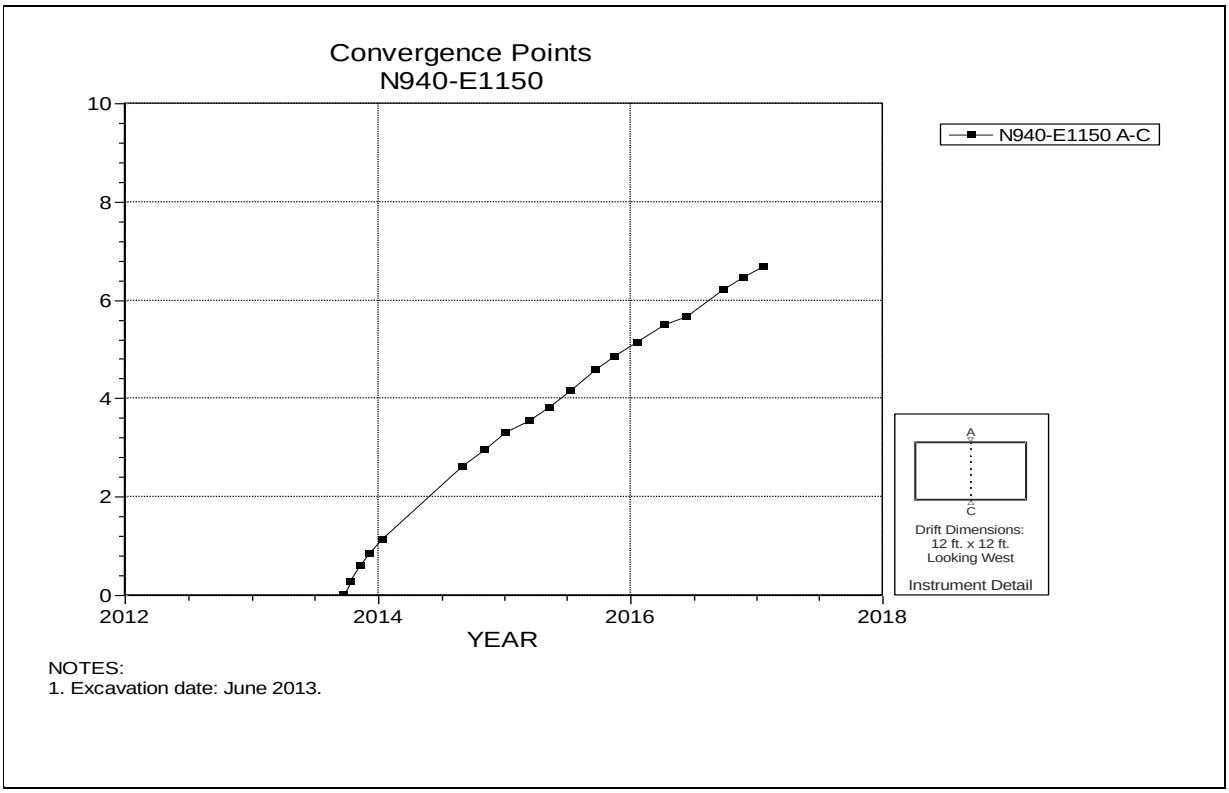

Figure 6-53 Convergence Point Array –
N940 E1150 – Roof to Floor

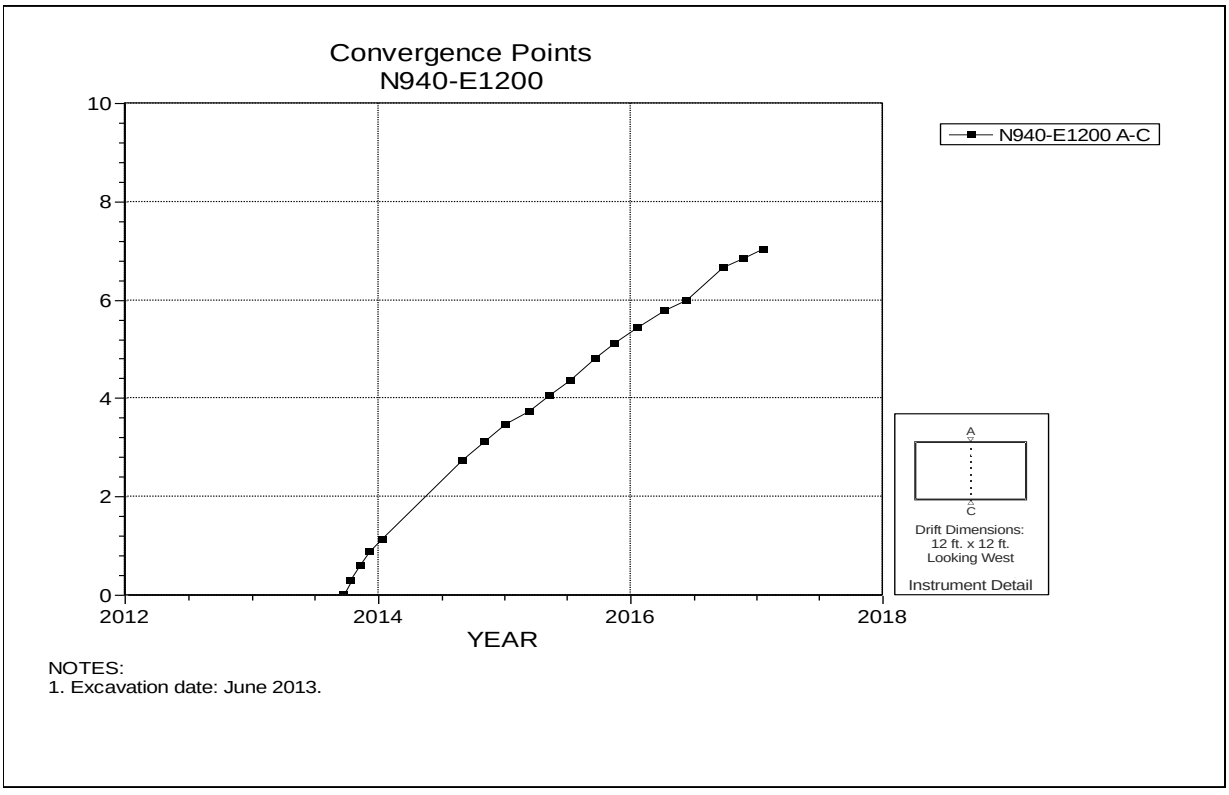

Figure 6-54 Convergence Point Array –
N940 E1200 – Roof to Floor

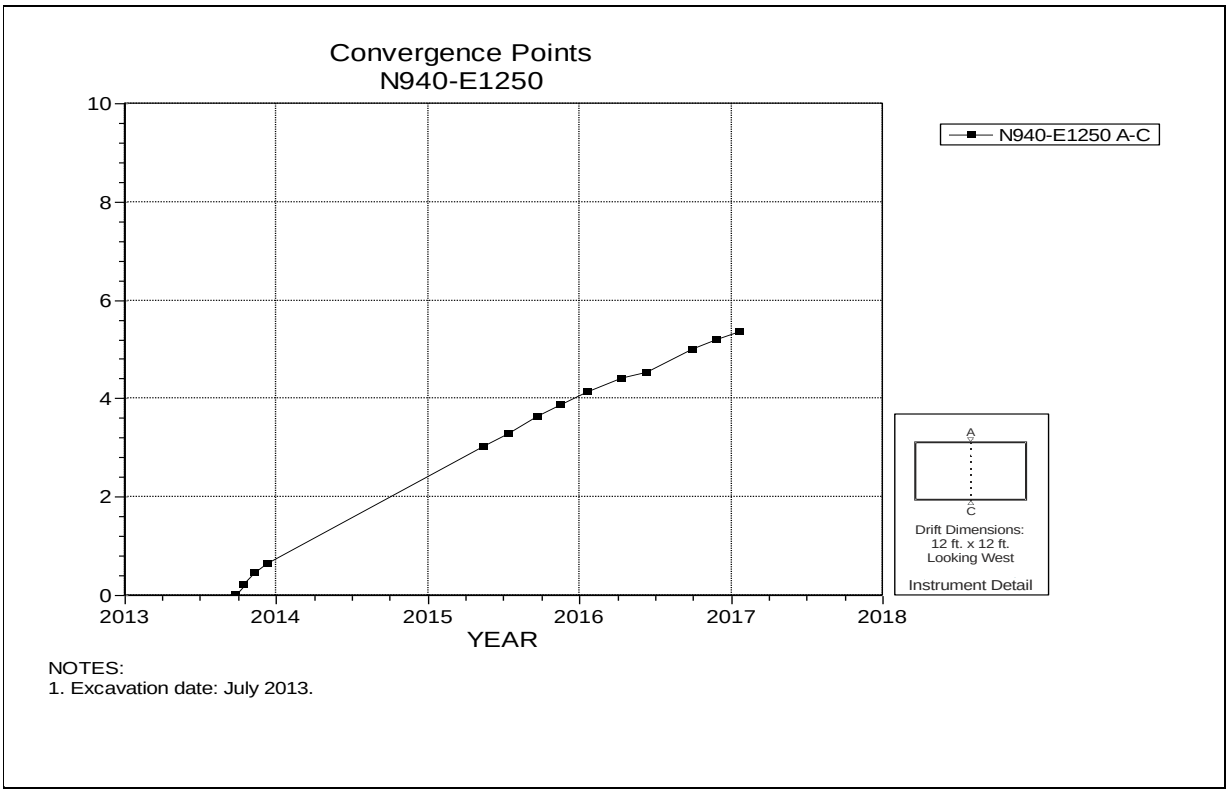

Figure 6-55 Convergence Point Array –
N940 E1250– Roof to Floor

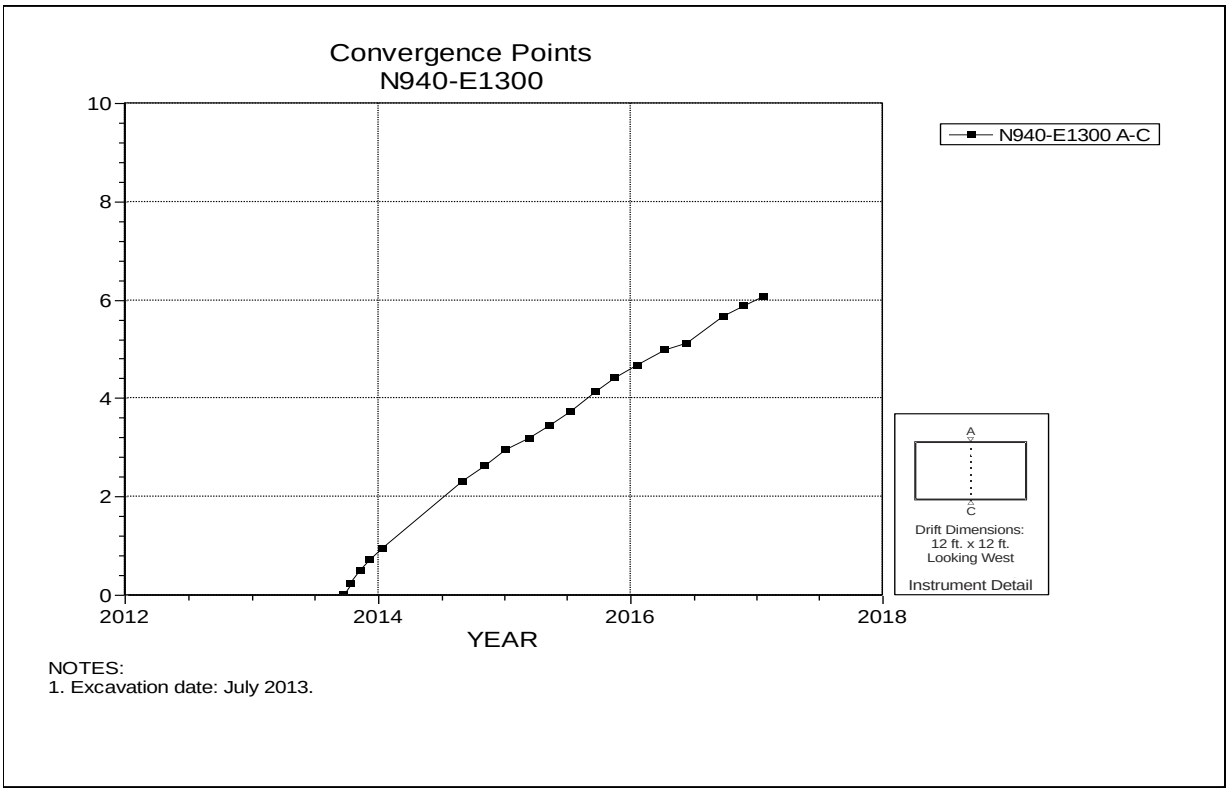

Figure 6-56 Convergence Point Array –
N940 E1300– Roof to Floor

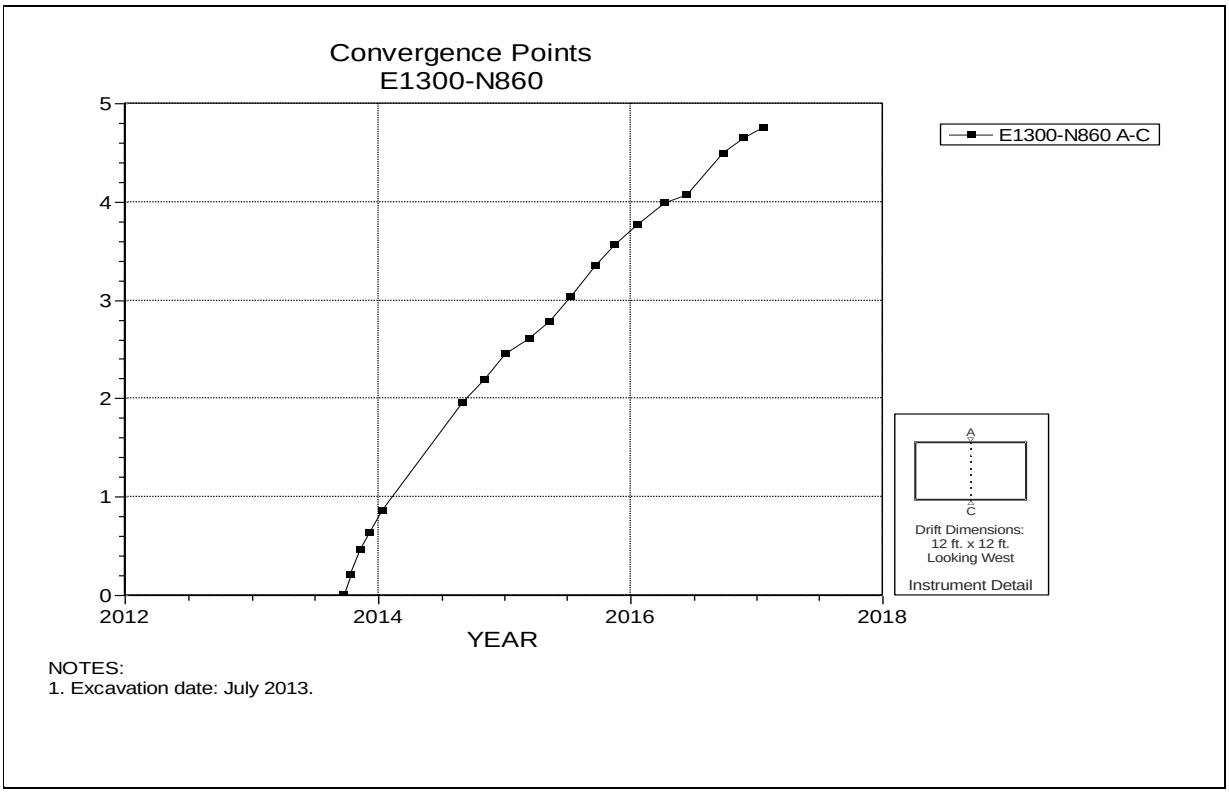

Figure 6-57 Convergence Point Array –
E1300 N860 – Roof to Floor

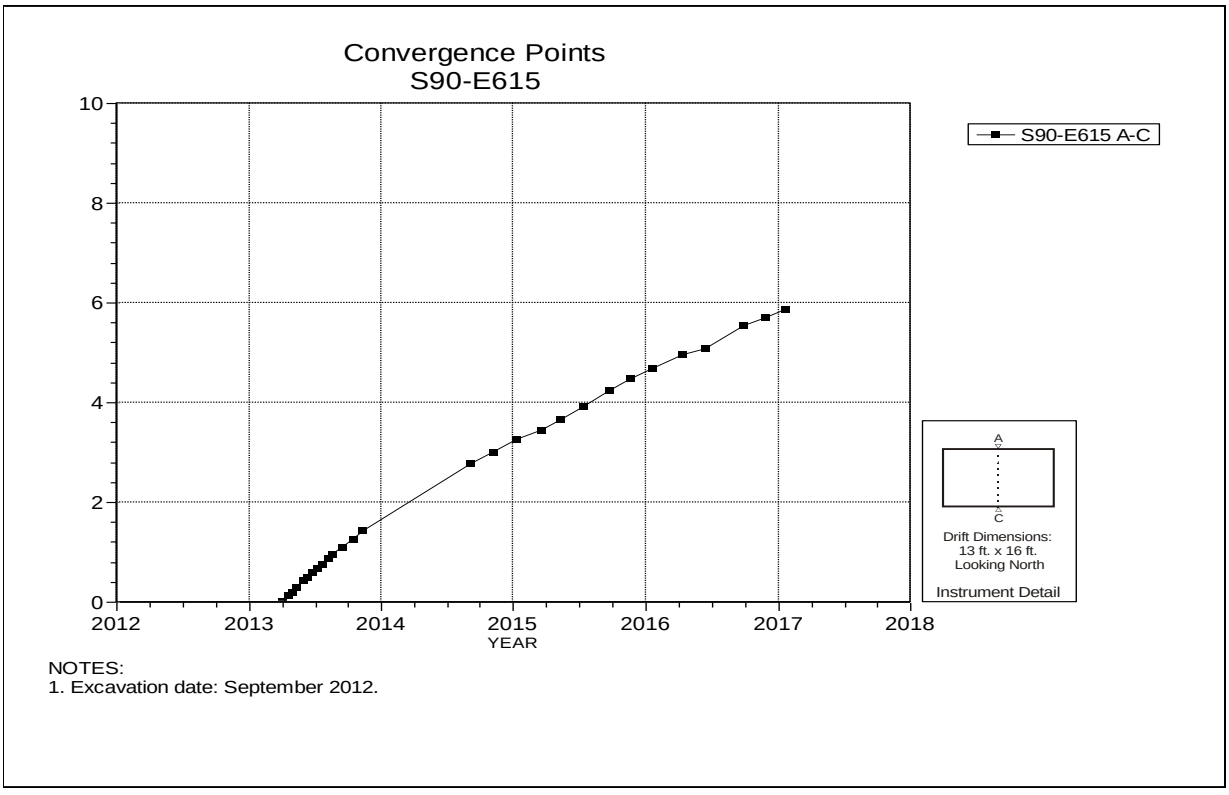

Figure 6-58 Convergence Point Array –
S90 E615 – Roof to Floor

This page was intentionally left blank.

7.0 Geoscience Summary for the Waste Disposal Area

This chapter typically presents supporting data acquired as part of the Geoscience Program including observations of clay seam displacements and other features in vertical observation holes, fracture maps of excavation surfaces as well as stratigraphic mapping. The resulting reduction in ventilation following the radiological release event has significantly curtailed the use of man-lifting vehicles in the underground. Consequently, no fracture mapping or stratigraphic mapping was performed in the Panel 7 area.

Table 7-1
Observation Borehole Fractures and Offset Data Summary

Hole	Location	Initial Inspection Date	Recent Inspection Date	FR[1]	FZ[2]	Beam Height (ft)	Feature	Fracture Density (BH/FR[1])	Feature Depth (ft)	Separation (in)	Offset (in)	Compass	Hole closure (%)	Offset Rate (in/yr)
OH620-1	E140-S700	5/5/2016	5/5/2016				Separation		4	0.19	0	-	0	-
		5/5/2016	5/5/2016	1		5.7	Separation	5.7	5.7	1.50	0	-	0	-
		5/5/2016	5/5/2016				Separation		6.1	0.13	0	-	0	-
		5/5/2016	5/5/2016				Clay Seam		14.1	-	0	-	0	-
		5/5/2016	5/5/2016				BOH		20.1					
OH750-2	E140-S773	5/5/2016	5/5/2016				Separation		3.3	3.50	0	-	0	-
		5/5/2016	5/5/2016				Separation		6.8	0.13	0	-	0	-
		5/5/2016	5/5/2016				BOH		20.1					
OH874-3	E140-S840	5/5/2016	5/5/2016				Separation		2.6	0.25	0	-	0	-
		5/5/2016	5/5/2016				Separation		2.8	0.13	0	-	0	-
		5/5/2016	5/5/2016				Separation		5.8	0.13	0	-	0	-
		5/5/2016	5/5/2016				Rough Spot		6.9		0		0	
		5/5/2016	5/5/2016				BOH		19.9					
OH751-2	E140-S940	5/5/2016	5/5/2016				Separation		1.8	0.13	0	-	0	-
		5/5/2016	5/5/2016				Separation		3.1	0.13	0	-	0	-
		5/5/2016	5/5/2016				Separation		3.5	2.13	0	-	0	-
		5/5/2016	5/5/2016				Separation		3.8	0.13	0	-	0	-
		5/5/2016	5/5/2016				Separation		6.1	0.13	0	-	0	-
		5/5/2016	5/5/2016				Rough Spot		6.9		0		0	
		5/5/2016	5/5/2016	5		8.4	Separation	1.68	8.4	0.13	0	-	0	-
		5/5/2016	5/5/2016				BOH		19.9					

[1] Number of fractures (FR) in immediate roof beam
[2] Number of fracture zones (FZ) in the immediate roof beam
[3] Fracture Density = (FR + 2 FZ)/Beam Height

Table 7-1
Observation Borehole Fractures and Offset Data Summary

Hole	Location	Initial Inspection Date	Recent Inspection Date	FR[1]	FZ[2]	Beam Height (ft)	Feature	Fracture Density (BH/FR[1])	Feature Depth (ft)	Separation (in)	Offset (in)	Compass	Hole closure (%)	Offset Rate (in/yr)
OH575-2	E140-S1000	5/5/2016	5/5/2016				Separation		4.3	0.25	0	-	0	-
		5/5/2016	5/5/2016				Separation		6	0.125	0	-	0	-
		5/5/2016	5/5/2016				Separation		6.3	0.125	0	-	0	-
		5/5/2016	5/5/2016				Rough Spot		7.0		0		0	
		5/5/2016	5/5/2016				BOH		20.1					
OH577-2	E140-S1070	5/5/2016	5/5/2016				Separation		2.4	0.125	0.00	-	0	-
		5/5/2016	5/5/2016				Separation		3.8	0.125	0.00	-	0	-
		5/5/2016	5/5/2016				Separation		4.6	0.125	0.00	-	0	-
		5/5/2016	5/5/2016				Separation		4.8	0.125	0.00	-	0	-
		5/5/2016	5/5/2016	4		5.1	Separation	1.28	5.1	0.375	0.00	-	0	-
		5/5/2016	5/5/2016				Separation		6.6	0.125	0.00	-	0	-
		5/5/2016	5/5/2016				BOH		20.1					

[1] Number of fractures (FR) in immediate roof beam

[2] Number of fracture zones (FZ) in the immediate roof beam

[3] Fracture Density = (FR + 2 FZ)/Beam Height

Table 7-1
Observation Borehole Fractures and Offset Data Summary

Hole	Location	Initial Inspection Date	Recent Inspection Date	FR[1]	FZ[2]	Beam Height (ft)	Feature	Fracture Density (BH/FR[1])	Feature Depth (ft)	Separation (in)	Offset (in)	Compass	Hole closure (%)	Offset Rate (in/yr)
OH873-3	E140-S1158	5/5/2016	5/5/2016				Separation		1.6	0.13	0	-	0	-
		5/5/2016	5/5/2016				Separation		1.7	0.13	0	-	0	-
		5/5/2016	5/5/2016				Separation		1.8	0.13	0	-	0	-
		5/5/2016	5/5/2016				Separation		2.2	0.13	0	-	0	-
		5/5/2016	5/5/2016				Separation		2.5	2.00	0	-	0	-
		5/5/2016	5/5/2016				Separation		3.2	0.13	0	-	0	-
		5/5/2016	5/5/2016				Separation		3.7	7.00	0	-	0	-
		5/5/2016	5/5/2016	7		5.3	Separation	1.32	5.3	1.00	0	-	0	-
		5/5/2016	5/5/2016				Separation		5.8	1.00	0	-	0	-
		5/5/2016	5/5/2016				Separation		6.1	0.13	0	-	0	-
		5/5/2016	5/5/2016				Separation		6.6	0.25	0	-	0	-
		5/5/2016	5/5/2016				Rubble		7.0	1.50	0	-	0	-
		5/5/2016	5/5/2016				BOH		20					

[1] Number of fractures (FR) in immediate roof beam

[2] Number of fracture zones (FZ) in the immediate roof beam

[3] Fracture Density = (FR + 2 FZ)/Beam Height

Table 7-1
Observation Borehole Fractures and Offset Data Summary

Hole	Location	Initial Inspection Date	Recent Inspection Date	FR[1]	FZ[2]	Beam Height (ft)	Feature	Fracture Density (BH/FR[1])	Feature Depth (ft)	Separation (in)	Offset (in)	Compass	Hole closure (%)	Offset Rate (in/yr)
OH753-2	E140-S1226	5/5/2016	5/5/2016				Separation		1.3	0.38	0	-	0	-
		5/5/2016	5/5/2016				Separation		2.7	0.38	0	-	0	-
		5/5/2016	5/5/2016				Separation		5.2	0.38	0	-	0	-
		5/5/2016	5/5/2016				Separation		5.4	0.25	0	-	0	-
		5/5/2016	5/5/2016	4		5.5	Separation	1.35	5.5	7.00	0	-	0	-
		5/5/2016	5/5/2016				Separation		6.1	0.13	0	-	0	-
		5/5/2016	5/5/2016				Separation		6.4	0.25	0	-	0	-
		5/5/2016	5/5/2016				Separation		7.1	0.13	0	-	0	-
		5/5/2016	5/5/2016				Separation		7.5	0.13	0	-	0	-
		5/5/2016	5/5/2016				BOH		16.7					
OH578-1	E140-S1300	5/5/2016	5/5/2016	1		7.3	Rough Spot	7.30	7.3		0	-	0	-
		5/5/2016	5/5/2016				Separation		0.6	0.06	0	-	0	-
		5/5/2016	5/5/2016				BOH		20.2					

[1] Number of fractures (FR) in immediate roof beam

[2] Number of fracture zones (FZ) in the immediate roof beam

[3] Fracture Density = (FR + 2 FZ)/Beam Height

Table 7-1
Observation Borehole Fractures and Offset Data Summary

Hole	Location	Initial Inspection Date	Recent Inspection Date	FR[1]	FZ[2]	Beam Height (ft)	Feature	Fracture Density (BH/FR[1])	Feature Depth (ft)	Separation (in)	Offset (in)	Compass	Hole closure (%)	Offset Rate (in/yr)
OH872-3	E140-S1390	5/5/2016	5/5/2016				Separation		1.5	0.13	0	-	0	-
		5/5/2016	5/5/2016				Separation		2	0.13	0	-	0	-
		5/5/2016	5/5/2016				Separation		3	0.25	0	-	0	-
		5/5/2016	5/5/2016				Separation		4.2	0.13	0	-	0	-
		5/5/2016	5/5/2016	4		5.4	Separation	1.35	5.4	5.00	0	-	0	-
		5/5/2016	5/5/2016				Separation		6.9	0.13	0	-	0	-
		5/5/2016	5/5/2016				Separation		7.2	0.13	0	-	0	-
		5/5/2016	5/5/2016				Separation		7.4	0.50	0	-	0	-
		5/5/2016	5/5/2016				Separation		7.7	0.13	0	-	0	-
		5/5/2016	5/5/2016				BOH		20.3					

[1] Number of fractures (FR) in immediate roof beam

[2] Number of fracture zones (FZ) in the immediate roof beam

[3] Fracture Density = (FR + 2 FZ)/Beam Height

This page was intentionally left blank.